

Timetable Symbols (cont'd)

Rt 15 EXPRESS to Blue Ridge makes NO STOPS between 3rd Ave & Bell St and 15th Ave NW & NW 65th St EXCEPT at 1st Ave & Denny Way, Elliott Ave W & 4th Ave W and 15th Ave NW & NW Market St.

X - Route 17 EXPRESS to downtown Seattle makes NO STOPS between Ballard Ave NW & NW Market St and 3rd Ave & Bell St EXCEPT at 15th Ave NW & Leary Ave NW, Elliott Ave W & W Harrison St and Denny Way & 2nd Ave N.

Rt 17 EXPRESS to Sunset Hill makes NO STOPS between 3rd Ave & Bell St and Ballard Ave NW & NW Market St EXCEPT at 1st Ave & Denny Way, Elliott Ave W & 4th Ave W and 15th Ave NW & NW Leary Way.

Route 18 EXPRESS to downtown Seattle bus makes NO STOPS between 24th Ave NW & NW 65th St and 3rd Ave & Bell St EXCEPT at Ballard Ave NW & NW Market St, 15th Ave NW & Leary Ave NW, Elliott Ave W & W Harrison St and Denny Way & 2nd Ave N.

Rt 18 EXPRESS to North Beach makes NO STOPS between 3rd Ave & Bell St and 24th Ave NW & NW 65th St EXCEPT at 1st Ave & Denny Way, Elliott Ave W & 4th Ave W, 15th Ave NW & NW Leary Way and Ballard Ave NW & NW Market St.

Símbolos del programa

‡ - Estimated time. *Tiempo estimado.*

Need more information or assistance?

- Visit Metro Online at kingcounty.gov/metro
- Call Metro's Customer Information Office, 206-553-3000, Mon-Fri except for major holidays (May 29, July 4, and Sept. 4).
 - 6 am - 8 pm for trip planning assistance
 - 8 am - 5 pm for ORCA assistance and customer comments

RIDER ALERT This symbol indicates a change in service. Watch for it in buses, at bus stops, and at timetable displays.

How To Pay

Upon boarding, pay your fare with exact change or a convenient regional ORCA card. ORCA cards are sold in downtown Seattle at Metro customer service offices in King Street Center and the Westlake tunnel station.

What To Pay

	1 Zone	2 Zone
Adults (19 and older), Off Peak	\$2.50	\$2.50
Adults (19 and older), Peak	\$2.75	\$3.25
ORCA LIFT Fare* all times	\$1.50	\$1.50
Youth (6-18 yrs), all times	\$1.50	\$1.50
RRFP cardholders (registered seniors, Medicare, disabled), all times	\$1.00	\$1.00
Children (thru age 5), all times	Four may ride free with person paying adult fare	

*Income Qualified

Cuánto pagar

	Zona 1	Zona 2
Adultos (19 años y mayor) fuera de hora pico	\$2.50	\$2.50
Adultos (19 años y mayor) en hora pico	\$2.75	\$3.25
Tarifa ORCA LIFT,* a toda hora	\$1.50	\$1.50
Jóvenes (6-18 años), a toda hora	\$1.50	\$1.50
Titulares de tarjetas RRFP (personas mayores registradas, Medicare, discapacitados), a toda hora.	\$1.00	\$1.00
Niños (hasta los 5 años), a toda hora.	Pueden viajar hasta cuatro con una persona que pague la tarifa de adulto.	

*Ingresos que reúnan los requisitos

Snow/Emergency Service Servicio de emergencia/nieve

During most snow conditions, these routes will operate via the snow routing shown in this timetable. In the rare event that Metro declares an emergency, they will not operate. Visit kingcounty.gov/metro/snow and sign up for Transit Alerts to stay informed during adverse conditions.

Durante la mayoría de las condiciones de nieve, estas rutas operarán por la rutas para nevadas que se muestran en este programa. En el caso poco frecuente que Metro declare una emergencia, no operarán. Visite kingcounty.gov/metro/snow y regístrese para recibir Alertas de tránsito y mantenerse informado durante las condiciones adversas.

Metro Customer Services

Customer Service (general information, trip planning, comments and lost & found)
 Seattle metro calling area 206-553-3000
 Toll Free 1-800-542-7876
 Hearing impaired TTY Relay: 711
 Metro Online / Online Trip Planner www.kingcounty.gov/metro
 Carpool/Vanpool 206-625-4500
 Hearing Impaired TTY Relay: 1-800-833-6388
 Community Transit 1-800-562-1375
 Pierce Transit 1-800-562-8109

Holiday Information/ Información sobre feriados


There is no service on these routes on weekends or the following holidays. *No hay servicio en estas rutas los fines de semana ni el siguiente feriados:*

Memorial Day May 29
Día de Conmemoración el 29 de mayo
 Independence Day July 4
Día de la independencia el 4 de julio
 Labor Day Sept. 4
Día del trabajo el 4 de septiembre


Accessible Formats

People with disabilities who need this information in accessible formats may call 206-477-6066 (voice) or TTY Relay: 711.

Metro Customer Service 206-553-3000



This route has improved service thanks to Seattle voters.



Interpreter
206-553-3000

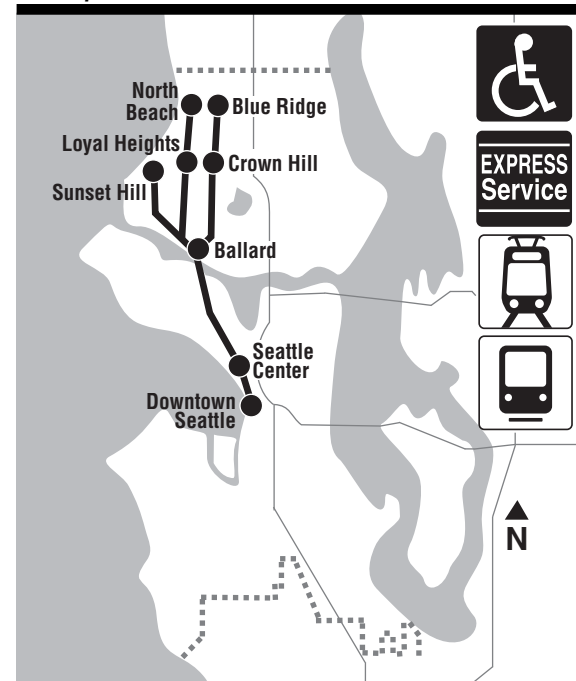
Intérpretes	የቃል አስተርጓሚ
Переводчик	ਇੰਟਰਪਰੈਟਰ
Перекладач	翻譯員
Turjubaan	통역사
Thông Dịch Viên	

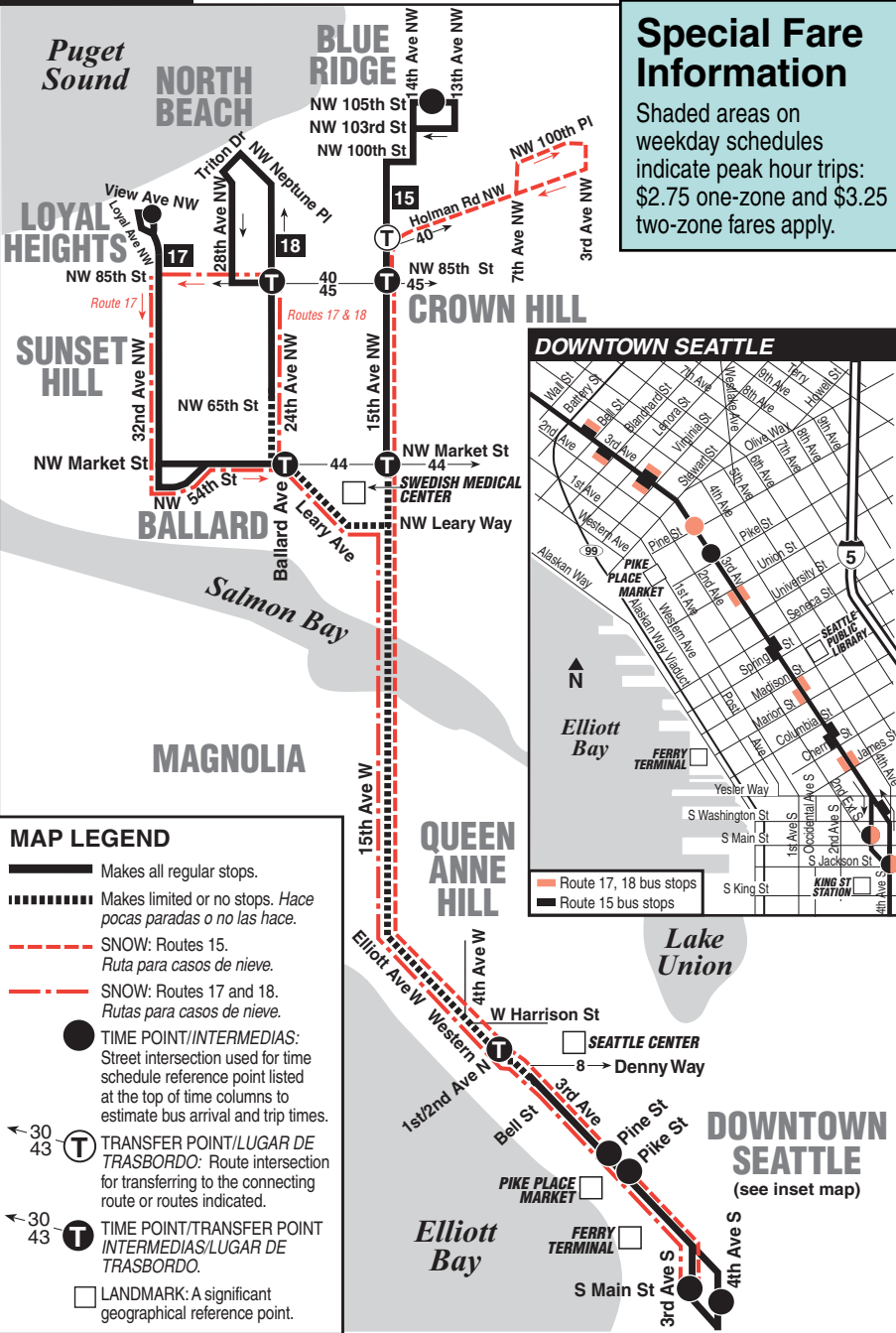
This paper uses minimum 30% post-consumer fibers; acid and chlorine free.
 Inks: Environmentally sensitive vegetable-based.

15, 17, 18

Blue Ridge, Crown Hill, Sunset Hill, North Beach, Loyal Heights, Ballard, Seattle Center, Downtown Seattle

March 11, 2017 thru September 22, 2017
 11 de marzo de 2017 a través de 22 de septiembre de 2017





Special Fare Information
 Shaded areas on weekday schedules indicate peak hour trips: \$2.75 one-zone and \$3.25 two-zone fares apply.

15, 17, 18 WEEKDAY EXPRESS / Día de la semana Express

To DOWNTOWN →

	Loyal Heights	Sunset Hill	Blue Ridge	Crown Hill		Ballard		Downtown Seattle			
Route	Route 18 24th Ave NW & NW 85th St (northbound)	Route 18 24th Ave NW & NW 85th St (southbound)	Route 17 Loyal Ave NW & View Ave NW	Route 15 14th Ave NW & NW 105th St	Route 15 15th Ave NW & NW 85th St	NW Market St & Ballard Ave NW	15th Ave NW & NW Market St	Denny Way & 2nd Ave N	3rd Ave & Pine St	3rd Ave & Pike St	3rd Ave S & S Main St
17	6:15BX	6:22X	6:07X	—	—	6:19X	—	6:30X†	6:36†	—	6:43†
18	6:42BX	6:49X	—	—	—	6:42X†	—	6:51X†	6:57†	—	6:57†
17	—	—	6:36X	—	—	6:49X	—	7:00X†	7:06†	—	7:14†
18	—	—	—	—	—	6:58X	—	7:12X†	7:21†	—	7:28†
15	—	—	—	6:53E	6:59E	—	7:07E	7:18E†	—	7:27E†	7:35†
15	—	—	—	7:02E	7:09E	—	7:18E	7:30E†	—	7:39E†	7:47†
17	7:11BX	7:19X	7:02X	—	—	7:16X	—	7:30X†	7:36†	—	7:44†
18	—	—	—	—	—	7:28X	—	7:42X†	7:51†	—	7:58†
15	—	—	—	7:15E	7:22E	—	7:31E	7:45E†	—	7:54E†	8:02†
17	—	—	7:22X	—	—	7:36X	—	7:50X†	7:56†	—	8:04†
15	—	—	—	7:25E	7:32E	—	7:41E	7:55E†	—	8:04E†	8:12†
18	7:26BX	7:34X	—	—	—	7:43X	—	7:57X†	—	8:06†	—
15	—	—	—	7:33E	7:40E	—	7:49E	8:03E†	—	8:12E†	8:20†
17	—	—	7:37X	—	—	—	—	8:04X†	—	8:10†	—
18	7:40BX	7:48X	—	—	—	7:57X	—	8:11X†	—	8:20†	—
15	—	—	—	7:41E	7:48E	—	7:57E	8:11E†	—	8:20E†	8:28†
17	—	—	—	7:51E	7:58E	—	8:07E	8:21E†	—	8:30E†	8:38†
17	—	—	7:54X	—	—	—	8:07X	8:21X†	—	8:27†	—
18	8:00BX	8:08X	—	—	—	8:17X	—	8:31X†	—	8:40†	—
15	—	—	—	8:01E	8:08E	—	8:17E	8:31E†	—	8:40E†	8:47†
17	—	—	—	—	—	8:27X	—	8:41X†	—	8:47†	—
15	—	—	—	8:12E	8:19E	—	8:28E	8:42E†	—	8:51E†	8:59†
15	—	—	—	8:17E	8:24E	—	8:33E	8:47E†	—	8:56E†	9:04†
18	8:20BX	8:28X	—	—	—	8:37X	—	8:51X†	—	9:00†	—
15	—	—	—	8:22E	8:29E	—	8:38E	8:52E†	—	9:01E†	9:09†
15	—	—	—	8:43E	8:50E	—	8:59E	9:13E†	—	9:22E†	9:30†

To BALLARD, BLUE RIDGE, SUNSET HILL, NORTH BEACH →

	Downtown Seattle	Ballard	Crown Hill	Blue Ridge	Sunset Hill	Loyal Heights					
Route	4th Ave S & S Jackson St	3rd Ave & Pike St	3rd Ave & Pine St	Denny Way & 1st Ave N	15th Ave NW & NW Market St	Ballard Ave NW	Route 15 15th Ave NW & NW 85th St	Route 15 14th Ave NW & NW 105th St	Route 17 Loyal Ave NW & View Ave NW	Route 18 24th Ave NW & NW 85th St (northbound)	Route 18 24th Ave NW & NW 85th St (eastbound)
18	3:35X	—	3:43X	3:52X†	—	4:06X†	—	—	—	4:15X†	4:21†
17	3:50X	—	3:59X	4:08X†	—	4:24X†	—	—	—	—	—
15	4:03E	4:11E	—	4:20E†	4:32E†	—	4:40E†	4:45†	4:38†	—	—
18	4:06X	—	4:14X	4:23X†	—	4:37X†	—	—	—	4:46X†	4:52†
17	4:20X	—	4:29X	4:38X†	—	4:54X†	—	5:09†	—	—	—
15	4:24E	4:32E	—	4:42E†	4:54E†	—	5:02E†	5:07†	—	—	—
18	4:31X	—	4:40X	4:50X†	—	5:04X†	—	—	—	5:13X†	5:19†
15	4:36E	4:45E	—	4:55E†	5:07E†	—	5:15E†	5:20†	—	—	—
17	4:40X	—	4:49X	4:58X†	—	5:14X†	—	5:28†	—	—	—
18	4:48X	—	4:57X	5:07X†	—	5:22X†	—	—	—	5:31X†	5:37†
15	4:48E	4:57E	—	5:07E†	5:19E†	—	5:27E†	5:32†	—	—	—
17	4:52X	—	5:01X	5:12X†	—	5:28X†	—	5:42†	—	—	—
18	4:58X	—	5:07X	5:18X†	—	5:33X†	—	—	—	5:42X†	5:48†
15	5:00E	5:09E	—	5:20E†	5:32E†	—	5:40E†	5:45†	—	—	—
17	5:03X	—	5:13X	5:24X†	—	5:40X†	—	5:54†	—	—	—
18	5:10X	—	5:19X	5:30X†	—	5:45X†	—	—	—	5:54X†	6:00†
15	5:10E	5:19E	—	5:30E†	5:42E†	—	5:50E†	5:55†	—	—	—
17	5:17X	—	5:27X	5:38X†	—	5:54X†	—	6:08†	—	—	—
15	5:20E	5:29E	—	5:40E†	5:51E†	—	5:59E†	6:04†	—	—	—
18	5:25X	—	5:35X	5:47X†	—	6:03X†	—	—	—	6:12X†	6:21†
15	5:32E	5:40E	—	5:51E†	6:02E†	—	6:10E†	6:15†	—	—	—
17	5:40X	—	5:50X	6:01X†	—	6:17X†	—	6:30†	—	—	—
18	5:53X	—	6:03X	6:13X†	—	6:27X†	—	—	—	6:36X†	6:45†
15	6:02E	6:10E	—	6:20E†	6:31E†	—	6:38E†	6:43†	—	—	—
17	6:10X	—	6:20X	6:30X†	—	6:46X†	—	6:59†	—	—	—
18	6:20X	—	6:29X	6:39X†	—	6:53X†	—	—	—	7:02X†	7:11†
15	6:32E	6:40E	—	6:49E†	7:00E†	—	7:07E†	7:11†	—	—	—

AM – Lighter Type PM – Darker Type

Timetable Symbols

B - Stops only northbound on 24th Ave NW north of NW 85th St.
 E - Route 15 EXPRESS to downtown Seattle makes NO STOPS between 15th

Ave NW & NW 65th St and 3rd Ave & Bell St EXCEPT at 15th Ave NW & NW Market St, Elliott Ave W & W Harrison St and Denny Way & 2nd Ave N.
 (continued on reverse)