

128 / C Line WEEKDAY/Entre semana

To DOWNTOWN →

Admiral District		Alaska Junction		Downtown Seattle	
California Ave SW & SW Hill St	California Ave SW & SW Admiral Way	California Ave SW & SW Alaska St Bay 2	California Ave SW & SW Alaska St Bay 1	3rd Ave & Pine St	
ROUTE 128				C Line	
4:50	4:52	4:58	5:05	5:21	
5:19	5:21	5:27	5:45	6:01	
5:51	5:53	5:59	6:05	6:21	
6:13	6:15	6:22	6:26	6:44	
6:39	6:41	6:48	6:50	7:08	
7:09	7:11	7:18	7:23	7:41	
7:39	7:41	7:49	7:53	8:11	
8:09	8:11	8:19	8:23	8:41	
8:44	8:46	8:54	8:56	9:14	
9:14	9:16	9:24	9:36	9:54	
9:45	9:47	9:55	10:00	10:18	
10:13	10:15	10:23	10:24	10:42	
10:36	10:38	10:46	10:48	11:06	
11:06	11:08	11:16	11:24	11:42	
11:36	11:38	11:46	11:48	12:06	
12:06	12:08	12:16	12:24	12:42	
12:36	12:38	12:46	12:48	1:06	
1:06	1:08	1:16	1:24	1:42	
1:36	1:38	1:46	1:51	2:09	
2:07	2:09	2:17	2:24	2:42	
2:30	2:32	2:41	2:43	3:01	
2:50	2:52	3:01	3:06	3:24	
3:10	3:12	3:21	3:24	3:42	
3:32	3:34	3:43	3:46	4:04	
3:52	3:54	4:03	4:06	4:24	
4:11	4:13	4:22	4:28	4:46	
4:39	4:41	4:50	4:56	5:14	
5:13	5:15	5:23	5:25	5:43	
5:45	5:47	5:55	6:01	6:19	
6:17	6:19	6:27	6:29	6:47	
6:47	6:49	6:57	6:59	7:17	
7:17	7:19	7:26	7:27	7:45	
7:57	7:59	8:06	8:09	8:27	
8:31	8:33	8:38	8:42	9:00	
8:59	9:01	9:06	9:11	9:29	
9:29	9:31	9:36	9:41	9:59	
10:04	10:06	10:11	10:26	10:44	
10:34	10:36	10:41	10:56	11:14	
11:04	11:06	11:11	11:26	11:44	
11:34	11:36	11:41	11:56	12:14	

To ADMIRAL DISTRICT →

Downtown Seattle		Alaska Junction		Admiral District	
3rd Ave & Pike St	44th Ave SW & SW Alaska St Bay 3 Bay 4	California Ave SW & SW Admiral Way	California Ave SW & SW Atlantic St		
C Line			ROUTE 128		
6:46	7:03	7:07	7:15	7:24	
7:11	7:29	7:38	7:46	7:55	
7:43	8:02	8:08	8:16	8:25	
8:15	8:33	8:39	8:47	8:56	
8:32	8:50	8:59	9:07	9:16	
9:05	9:23	9:29	9:37	9:46	
9:36	9:54	9:59	10:07	10:16	
10:04	10:22	10:29	10:37	10:46	
10:28	10:46	11:00	11:08	11:17	
11:05	11:23	11:31	11:39	11:48	
11:41	11:59	12:02	12:10	12:19	
12:04	12:22	12:32	12:40	12:49	
12:41	12:59	1:02	1:10	1:19	
1:05	1:23	1:33	1:41	1:50	
1:41	2:01	2:04	2:12	2:21	
2:05	2:25	2:35	2:43	2:52	
2:39	3:00	3:05	3:13	3:22	
3:12	3:33	3:35	3:43	3:52	
3:39	4:02	4:05	4:13	4:22	
4:02	4:25	4:35	4:43	4:52	
4:35	4:59	5:05	5:13	5:22	
5:09	5:33	5:35	5:43	5:52	
5:40	6:02	6:05	6:12	6:21	
6:09	6:31	6:34	6:41	6:50	
6:30	6:52	7:02	7:09	7:18	
7:00	7:21	7:29	7:36	7:45	
7:42	8:02	8:05	8:11	8:20	
8:02	8:20	8:33	8:39	8:48	
8:32	8:50	9:03	9:09	9:18	
9:03	9:21	9:32	9:38	9:47	
9:34	9:51	10:02	10:08	10:17	
10:04	10:21	10:36	10:42	10:51	
10:35	10:50	11:06	11:12	11:21	
11:05	11:20	11:36	11:42	11:51	
11:34	11:49	12:06	12:12	12:21	
—	—	12:36	12:42	12:51	
—	—	1:06	1:12	1:21	

AM – Lighter Type PM – Darker Type

S0128SHT

What To Pay

	1 Zone	2 Zone
Adults (19 and older), Off Peak	\$2.50	\$2.50
Adults (19 and older), Peak	\$2.75	\$3.25
ORCA LIFT Fare* , all times	\$1.50	\$1.50
Youth (6-18 yrs), all times	\$1.50	\$1.50
RRFP cardholders (registered seniors, Medicare, disabled), all times	\$1.00	\$1.00
Children (thru age 5), all times	Four may ride free with person paying adult fare	

*Income Qualified

Cuánto pagar

	Zona 1	Zona 2
Adultos (19 años y mayor) fuera de hora pico	\$2.50	\$2.50
Adultos (19 años y mayor) en hora pico	\$2.75	\$3.25
Tarifa ORCA LIFT* , a toda hora	\$1.50	\$1.50
Jóvenes (6-18 años), a toda hora	\$1.50	\$1.50
Titulares de tarjetas RRFP (personas mayores registradas, Medicare, discapacitados), a toda hora	\$1.00	\$1.00
Niños (hasta los 5 años), a toda hora	Pueden viajar hasta cuatro con una persona que pague la tarifa de adulto.	

*Ingresos que reúnan los requisitos

Metro Customer Services

Metro has two customer service offices in downtown Seattle to serve you.

King Street Center 201 S Jackson St
Monday-Friday
8:30 am - 4:30 pm

Transit Tunnel Westlake Station
Last four / first four
business days each month
8:30 am - 4:30 pm

Customer Service (general information, trip planning, comments and lost & found)
Seattle metro calling area 206-553-3000
Toll Free 1-800-542-7876
Hearing impaired TTY Relay: 711
Metro Online / Online Trip
Planner www.kingcounty.gov/metro
Carpool/Vanpool 206-625-4500
Hearing Impaired TTY Relay: 1-800-833-6388
Community Transit..... 1-800-562-1375
Pierce Transit..... 1-800-562-8109


Special Fare Information

Shaded areas on weekday schedules indicate peak hour trips: \$2.75 one-zone and \$3.25 two-zone fares apply.

Pay As You Board

At all times, pay your fare as you board the bus, be it cash, ticket or with a convenient ORCA card.

You may use transfers received on off-peak trips for peak-hour trips by paying the balance of the peak fare. Metro transfers are valid on Metro, only.

 **Seattle Department of Transportation** This route has improved service thanks to Seattle voters.



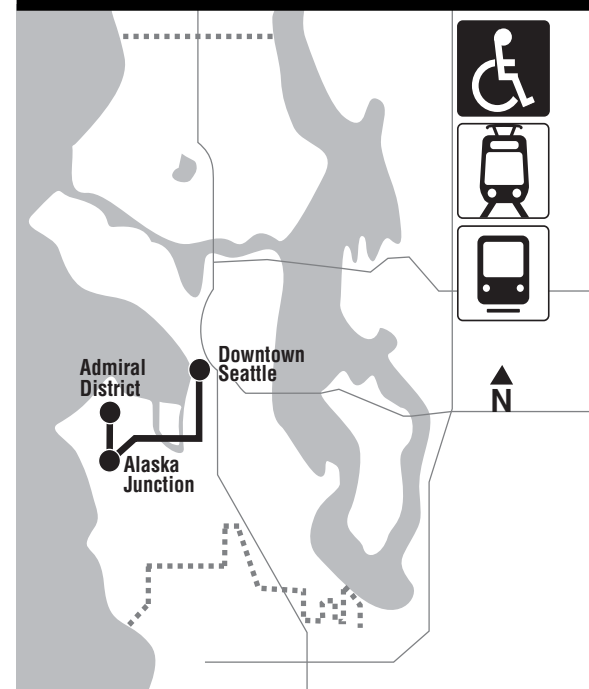
Interpreter
206-553-3000

Intérpretes Turjubaan Переводчик
Перекладач 통역사 የቃል አስተርጓሚ
翻譯員 Thông Dịch Viên ཇིཏྲམཤེཏྲ

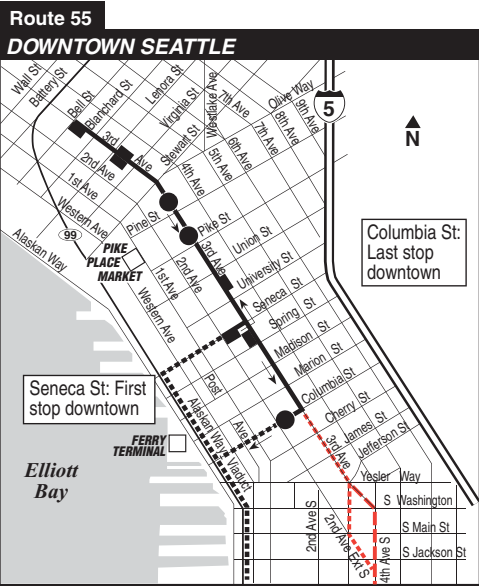
55

Admiral District, Alaska Junction, Downtown Seattle

September 23, 2017 thru March 9, 2018
23 de septiembre de 2017 a través de 9 de marzo de 2018



 **King County METRO**
We'll Get You There



Holiday Information/ Información sobre feriados

There is no service on this route on weekends or the following holidays. *No hay servicio en esta ruta los fines de semana ni el siguiente feriados:*

Thanksgiving Nov. 23
Día de acción de gracias el 23 de noviembre

Christmas Dec. 25
Navidad el 25 de diciembre

New Year Jan. 1, 2018
Año nuevo el 1 de enero de 2018

RIDER ALERT

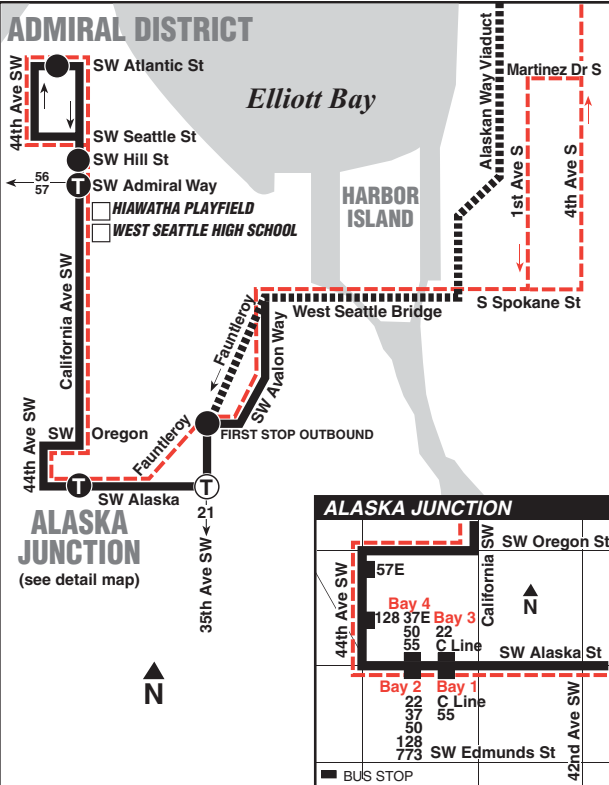
This symbol indicates a change in service. Watch for it in buses, at bus stops, and at timetable displays.

Online Trip Planning

Use Metro's online Trip Planner to plan trips on scheduled service in King, Pierce and Snohomish counties. It provides details on transit stops, routes and schedules. Trip Planner itineraries do not include service disruptions and reroutes caused by weather, emergencies, traffic, events or construction.

Trip Planner includes Metro Transit, Pierce Transit, Community Transit, Everett Transit, ST Express buses, Link light rail, Sounder commuter rail, King County Water Taxi, Washington State Ferries, the Seattle Center Monorail, and Seattle Streetcar.

www.kingcounty.gov/tripplanner



MAP LEGEND

- Makes all regular stops.
- Makes limited or no stops. *Hace pocas paradas o no las hace.*
- SNOW route. *Ruta para casos de nieve.*
- TIME POINT/INTERMEDIAS: Street intersection used for time schedule reference point listed at the top of time columns to estimate bus arrival and trip times. Also a bus stop downtown.
- TRANSFER POINT/LUGAR DE TRASBORDO: Route intersection for transferring to the connecting route or routes indicated.
- TIME POINT/TRANSFER POINT. INTERMEDIAS/LUGAR DE TRASBORDO.
- LANDMARK: A significant geographical reference point.
- BUS STOP

55 WEEKDAY/Entre semana

To DOWNTOWN →

Admiral District		Alaska Junction Bay 1	Downtown Seattle	
California Ave SW & SW Atlantic St	California Ave SW & SW Admiral Way	California Ave SW & SW Alaska St	35th Ave SW & SW Avalon Way	3rd Ave & Pine St
6:02	6:05	6:14	6:20	6:44
6:31	6:34	6:44	6:50	7:14
6:41	6:44	6:54	7:00	7:24
6:58	7:01	7:11	7:17	7:41
7:15	7:18	7:28	7:34	7:58
7:28	7:31	7:41	7:47	8:11
7:40	7:43	7:53	7:59	8:23
7:55	7:58	8:08	8:14	8:38
8:14	8:17	8:27	8:33	8:57
8:44	8:47	8:57	9:03	9:27
3:56	3:59	4:07	4:13	—

To ADMIRAL DISTRICT →

Downtown Seattle		Alaska Junction Bay 4	Admiral District		
3rd Ave & Pike St	Columbia St & 2nd Ave S	35th Ave SW & SW Avalon Way	44th Ave SW & SW Alaska St	California Ave SW & SW Admiral Way	California Ave SW & SW Atlantic St
—	—	8:27	8:35	8:44	8:50
3:42	3:48	3:59	4:07	4:17	4:23
4:16	4:23	4:34	4:42	4:52	4:58
4:28	4:35	4:46	4:54	5:04	5:10
4:48	4:55	5:06	5:14	5:24	5:30
5:06	5:13	5:25	5:33	5:43	5:49
5:11	5:18	5:31	5:39	5:49	5:55
5:19	5:26	5:38	5:46	5:56	6:02
5:31	5:37	5:49	5:57	6:07	6:12
5:45	5:51	6:03	6:11	6:21	6:26
6:07	6:12	6:22	6:30	6:40	6:45
6:37	6:42	6:52	7:00	7:09	7:13

AM – Lighter Type PM – Darker Type

Need more information or assistance?

- Visit Metro Online at kingcounty.gov/metro
- Call Metro's Customer Information Office, 206-553-3000, Mon-Fri except for major holidays (2017: Nov. 10, 23, 24, Dec. 25; 2018: Jan. 1, 15, Feb. 19).
 - 6 am - 8 pm for trip planning assistance
 - 8 am - 5 pm for ORCA assistance and customer comments

This paper uses minimum 30% post-consumer fibers; acid and chlorine free. Inks: Environmentally sensitive vegetable-based.

WSDOT-Funded additional Trips

Metro, with support from the Washington State Department of Transportation, has added weekday trips on bus routes that travel on corridors affected by construction. More trips may be added in the future if needed.

Special Fare Information

Shaded areas on weekday schedules indicate peak hour trips: \$2.75 one-zone and \$3.25 two-zone fares apply.

Snow/Emergency Service Servicio de emergencia/nieve

During most snow conditions, this route will operate via the snow routing shown in this timetable. In the rare event that Metro declares an emergency, it will not operate. Visit kingcounty.gov/metro/snow and sign up for Transit Alerts to stay informed during adverse conditions.

Durante la mayoría de las nevadas, esta ruta operará por la ruta designada que se muestra en este programa. En el caso poco frecuente

que Metro declare una emergencia, no operará. Visite kingcounty.gov/metro/snow y regístrese para obtener Alertas de Tránsito y mantenerse informado durante las condiciones adversas.

Accessible Formats

People with disabilities who need this information in accessible formats may call 206-477-6066 (voice) or TTY Relay: 711.

Metro Customer Service
206-553-3000