

75 SATURDAY/Sábado

To UNIVERSITY DISTRICT →

Northgate Transit Ctr Bay 1	Lake City	Sand Point	Children's Hospital	University District
Transit Ctr Rdwy & NE 103rd St	Lake City Way NE & NE 125th St	Sand Point Way NE & NE 74th St	Sand Point Way NE & 40th Ave NE	15th Ave NE & NE Campus Pkwy
5:55 6:25 6:55	6:04 6:34 7:04	6:13 6:43 7:13	6:19 6:49 7:19	6:29C 6:59C 7:30C
7:10 7:25 7:40	7:19 7:34 7:49	7:28 7:43 7:58	7:29 7:49 8:04	7:45C 8:00C 8:15C
7:55 8:08 8:23	8:04 8:18 8:33	8:13 8:27 8:42	8:19 8:34 8:49	8:30C 8:45C 9:01C
8:39 8:53 9:08	8:49 9:03 9:18	8:58 9:12 9:27	9:05 9:19 9:34	9:17C 9:32C 9:47C
9:23 9:38 9:53	9:33 9:48 10:03	9:42 9:57 10:12	9:49 10:04 10:19	10:02C 10:17C 10:33C
10:08 10:23 10:38	10:18 10:33 10:48	10:27 10:42 10:57	10:34 10:49 11:04	10:48C 11:03C 11:18C
10:53 11:08 11:22	11:03 11:18 11:33	11:12 11:27 11:42	11:19 11:34 11:49	11:33C 11:48C 12:03C
11:37 11:52 12:07	11:48 12:03 12:18	11:57 12:12 12:27	12:04 12:19 12:34	12:18C 12:33C 12:48C
12:21 12:36 12:51	12:33 12:48 1:03	12:42 12:57 1:12	12:49 1:04 1:19	1:03C 1:18C 1:33C
1:06 1:21 1:35	1:18 1:33 1:48	1:27 1:42 1:57	1:34 1:49 2:04	1:48C 2:03C 2:18C
1:50 2:05 2:20	2:03 2:18 2:33	2:12 2:27 2:42	2:19 2:34 2:49	2:33C 2:48C 3:03C
2:35 2:50 3:05	2:48 3:03 3:18	2:57 3:12 3:27	3:04 3:19 3:34	3:18C 3:33C 3:48C
3:20 3:35 3:49	3:33 3:48 4:02	3:42 3:57 4:12	3:49 4:04 4:19	4:03C 4:18C 4:33C
4:04 4:19 4:34	4:17 4:32 4:47	4:27 4:42 4:57	4:34 4:49 5:04	4:48C 5:03C 5:18C
4:49 5:04 5:19	5:02 5:17 5:32	5:12 5:27 5:42	5:19 5:34 5:49	5:33C 5:48C 6:03C
5:35 5:52 6:07	5:48 6:04 6:19	5:57 6:13 6:28	6:04 6:19 6:34	6:18C 6:33C 6:48C
6:22 6:37 6:52	6:34 6:49 7:04	6:43 6:58 7:13	6:49 7:04 7:19	7:03C 7:18C 7:33C
7:22 7:54 8:24	7:34 8:05 8:35	7:43 8:13 8:43	7:49 8:19 8:49	8:02C 8:32C 9:00C
8:54 9:25 9:55	9:05 9:36 10:06	9:13 9:44 10:14	9:19 9:49 10:19	9:30C 10:00C 10:30C
10:25 10:55 11:26	10:36 11:06 11:36	10:44 11:14 11:44	10:49 11:19 11:49	11:00C 11:30C 12:00C
11:56	12:06	12:14	12:19	12:30C

AM – Lighter Type PM – Darker Type

75 SATURDAY/Sábado

To NORTHGATE →

University District	Children's Hospital	Sand Point	Lake City	Northgate Transit Ctr Bay 5
NE Campus Pkwy & University Way NE	Sand Point Way NE & 40th Ave NE	Sand Point Way NE & NE 74th St	Lake City Way NE & NE 125th St	Transit Center Rdwy & NE 103rd St
5:50 6:20 6:50	5:59 6:29 6:59	6:03 6:33 7:04	6:11 6:41 7:12	6:20 6:50 7:21
7:20 7:49 8:05	7:29 8:00 8:16	7:34 8:05 8:21	7:42 8:14 8:30	7:51 8:24 8:40
8:20 8:35 8:50	8:31 8:46 9:01	8:36 8:51 9:06	8:45 9:00 9:15	8:55 9:10 9:25
9:05 9:20 9:35	9:16 9:31 9:47	9:21 9:36 9:52	9:30 9:45 10:01	9:41 9:56 10:12
9:50 10:05 10:20	10:02 10:17 10:32	10:07 10:22 10:37	10:16 10:31 10:46	10:27 10:42 10:57
10:35 10:50 11:05	10:47 11:02 11:17	10:52 11:07 11:23	11:01 11:16 11:32	11:12 11:27 11:43
11:20 11:35 11:50	11:32 11:47 12:02	11:38 11:53 12:08	11:47 12:02 12:17	11:58 12:13 12:28
12:05 12:20 12:35	12:17 12:32 12:47	12:23 12:38 12:53	12:32 12:47 1:02	12:43 12:58 1:13
12:50 1:05 1:20	1:02 1:17 1:32	1:08 1:23 1:38	1:17 1:32 1:47	1:28 1:43 1:58
1:35 1:50 2:05	1:47 2:02 2:17	1:53 2:08 2:23	2:02 2:17 2:32	2:13 2:28 2:43
2:20 2:35 2:50	2:32 2:47 3:02	2:38 2:53 3:08	2:47 3:02 3:17	2:58 3:13 3:29
3:05 3:20 3:35	3:17 3:33 3:48	3:23 3:39 3:54	3:32 3:48 4:03	3:44 4:00 4:15
3:50 4:05 4:20	4:03 4:18 4:33	4:09 4:24 4:39	4:18 4:33 4:48	4:30 4:45 5:00
4:35 4:50 5:05	4:48 5:03 5:18	4:54 5:09 5:24	5:03 5:18 5:33	5:15 5:30 5:45
5:20 5:35 5:50	5:33 5:48 6:03	5:39 5:54 6:09	5:48 6:03 6:18	6:00 6:15 6:30
6:05 6:20 6:35	6:18 6:33 6:48	6:24 6:39 6:54	6:33 6:48 7:02	6:45 7:00 7:14
6:50 7:05 7:20	7:03 7:18 7:32	7:09 7:24 7:38	7:17 7:32 7:46	7:29 7:44 7:58
7:35 7:50 8:20	7:47 8:02 8:32	7:53 8:07 8:37	8:01 8:15 8:45	8:12 8:26 8:56
8:50 9:20 9:50	9:02 9:32 10:01	9:07 9:37 10:06	9:15 9:45 10:14	9:26 9:56 10:24
10:20 10:50 11:20	10:31 11:01 11:30	10:36 11:06 11:35	10:44 11:14 11:43	10:54 11:23 11:52
11:50 12:20 12:50	12:00 12:30 1:00	12:05 12:35 1:05	12:13 12:43 1:13	12:22 12:52 1:22
1:15	1:25	1:30	1:38	1:47

AM – Lighter Type PM – Darker Type

Timetable Symbol

C - Stops at Campus Pkwy & 12th Ave NE before continuing as Route 31 to Magnolia or Route 32 to Seattle Center. See timetable 31/32 for more information.

Snow/Emergency Service Servicio de emergencia/nieve

During most snow conditions this route will operate via the snow routing shown in this timetable. In the rare event that Metro declares an emergency, this route will continue to operate as a designated Emergency Snow Network route. During such an event, it is expected to operate with the same route number and follow the same snow routing as shown in this timetable. Visit kingcounty.gov/metro/snow and sign up for Transit Alerts to stay informed during adverse conditions.

Durante la mayoría de las nevadas, esta ruta operará por el recorrido para nevadas que se muestra en este programa. En el caso poco frecuente de que Metro declare una emergencia, esta ruta seguirá operando como ruta designada de la Red de Emergencia para Nevadas. En ese caso, se espera que opere con el mismo número de ruta y que siga el mismo recorrido para casos de nieve que se muestran en este programa. Visite kingcounty.gov/metro/snow y regístrese para recibir Alertas de Transporte y mantenerse informado durante las condiciones adversas.

Bike & Ride

Metro buses have bike racks that hold three bikes. The racks are easy to use at no extra cost. Just follow the simple instructions posted near the rack. You may load or unload your bike anytime at all regular Metro bus stops, including downtown Seattle and the transit tunnel.

Accessible Formats

People with disabilities who need this information in accessible formats may call 206-477-6066 (voice) or TTY Relay: 711.

Metro Customer Service 206-553-3000

75 SUNDAY/Domingo

To UNIVERSITY DISTRICT →

Northgate Transit Ctr Bay 1	Lake City	Sand Point	Children's Hospital	University District
Transit Ctr Rdwy & NE 103rd St	Lake City Way NE & NE 125th St	Sand Point Way NE & NE 74th St	Sand Point Way NE & 40th Ave NE	15th Ave NE & NE Campus Pkwy
5:56 6:26 6:56	6:04 6:34 7:04	6:12 6:42 7:12	6:17 6:47 7:17	6:27C 6:57C 7:28C
7:24 7:54 8:24	7:33 8:03 8:33	7:41 8:11 8:41	7:47 8:17 8:47	7:58C 8:28C 8:58C
8:54 9:24 9:54	9:03 9:33 10:03	9:11 9:41 10:11	9:17 9:47 10:17	9:28C 9:59C 10:29C
10:22 10:52 11:22	10:32 11:02 11:32	10:40 11:10 11:40	10:47 11:17 11:47	11:00C 11:30C 12:01C
11:51 12:21 12:50	12:02 12:32 1:01	12:10 12:40 1:10	12:17 12:47 1:17	12:31C 1:01C 1:32C
1:20 1:50 2:20	1:31 2:01 2:31	1:40 2:10 2:40	1:47 2:17 2:47	2:01C 2:32C 3:01C
2:49 3:19 3:49	3:01 3:31 4:01	3:10 3:40 4:10	3:17 3:47 4:17	3:32C 4:01C 4:31C
4:19 4:49 5:20	4:31 5:01 5:32	4:40 5:10 5:41	4:47 5:17 5:47	5:01C 5:31C 6:01C
5:50 6:21 6:51	6:02 6:33 7:03	6:11 6:41 7:11	6:17 6:47 7:17	6:31C 7:00C 7:30C
7:23 7:52 8:23	7:34 8:03 8:33	7:42 8:11 8:41	7:47 8:16 8:46	8:00C 8:28C 8:58C
8:53 9:23 9:53	9:03 9:33 10:03	9:11 9:41 10:11	9:16 9:46 10:16	9:27C 9:57C 10:27C
10:24 10:54 11:24	10:33 11:03 11:33	10:41 11:11 11:41	10:46 11:16 11:46	10:57C 11:27C 11:56C
11:54	12:03	12:11	12:16	12:26C

S2075075

Online Trip Planning

Use Metro's online Trip Planner to plan trips on scheduled service in King, Pierce and Snohomish counties. It provides details on transit stops, routes and schedules. Trip Planner itineraries do not include service disruptions and reroutes caused by weather, emergencies, traffic, events or construction.

Trip Planner includes Metro Transit, Pierce Transit, Community Transit, Everett Transit, ST Express buses, Link light rail, Sounder commuter rail, King County Water Taxi, Washington State Ferries, the Seattle Center Monorail, and Seattle Streetcar.

www.kingcounty.gov/tripplanner

75 SUNDAY/Domingo

To NORTHGATE →

University District	Children's Hospital	Sand Point	Lake City	Northgate Transit Ctr Bay 5
NE Campus Pkwy & University Way NE	Sand Point Way NE & 40th Ave NE	Sand Point Way NE & NE 74th St	Lake City Way NE & NE 125th St	Transit Center Rdwy & NE 103rd St
5:54 6:24 6:54	6:03 6:34 7:05	6:08 6:39 7:10	6:15 6:47 7:18	6:25 6:58 7:29
7:24 7:54 8:24	7:35 8:05 8:35	7:40 8:10 8:40	7:48 8:18 8:49	7:59 8:29 9:01
8:54 9:24 9:54	9:05 9:35 10:04	9:10 9:40 10:09	9:19 9:49 10:18	9:31 10:01 10:32
10:23 10:53 11:22	10:34 11:04 11:34	10:40 11:10 11:40	10:49 11:19 11:50	11:03 11:33 12:04
11:51 12:20 12:50	12:03 12:32 1:02	12:09 12:38 1:08	12:19 12:49 1:19	12:33 1:03 1:33
1:20 1:50 2:20	1:32 2:02 2:32	1:38 2:08 2:38	1:49 2:19 2:49	2:03 2:34 3:04
2:50 3:20 3:50	3:02 3:32 4:02	3:08 3:38 4:08	3:19 3:49 4:19	3:34 4:04 4:36
4:23 4:53 5:23	4:35 5:05 5:35	4:41 5:11 5:41	4:52 5:22 5:52	5:06 5:36 6:06
5:53 6:23 6:53	6:05 6:35 7:05	6:11 6:41 7:11	6:21 6:51 7:20	6:35 7:05 7:32
7:23 7:53 8:23	7:35 8:05 8:35	7:41 8:11 8:41	7:50 8:20 8:49	8:02 8:32 9:01
8:52 9:22 9:52	9:04 9:33 10:03	9:10 9:38 10:08	9:18 9:46 10:16	9:30 9:58 10:28
10:22 10:52 11:22	10:33 11:03 11:32	10:38 11:08 11:37	10:46 11:16 11:45	10:58 11:28 11:57
11:52 12:22 12:52	12:02 12:31 1:01	12:07 12:36 1:06	12:15 12:43 1:13	12:26 12:54 1:24

AM – Lighter Type PM – Darker Type

N2075075



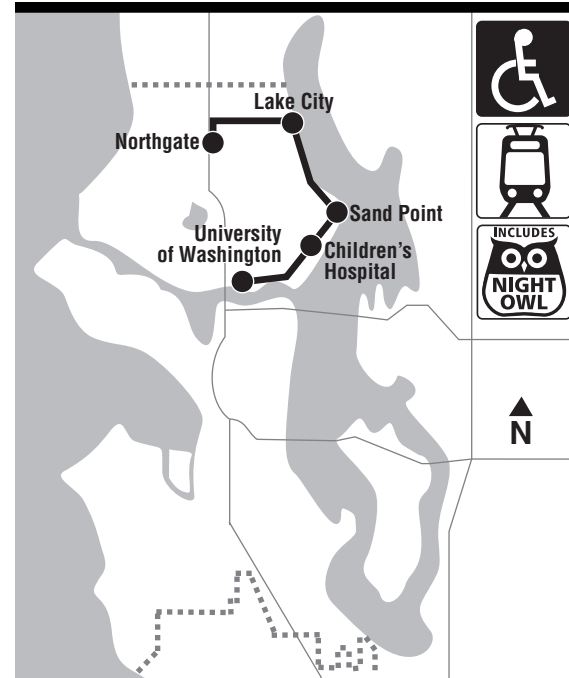
Interpreter
206-553-3000

Intérpretes Turjubaan Переводчик
Перекладач 통역사 ተረጎሞች
翻譯員 Thông Dịch Viên टिटरपरीटर

75

Northgate, Lake City, Sand Point, Children's Hospital, University District

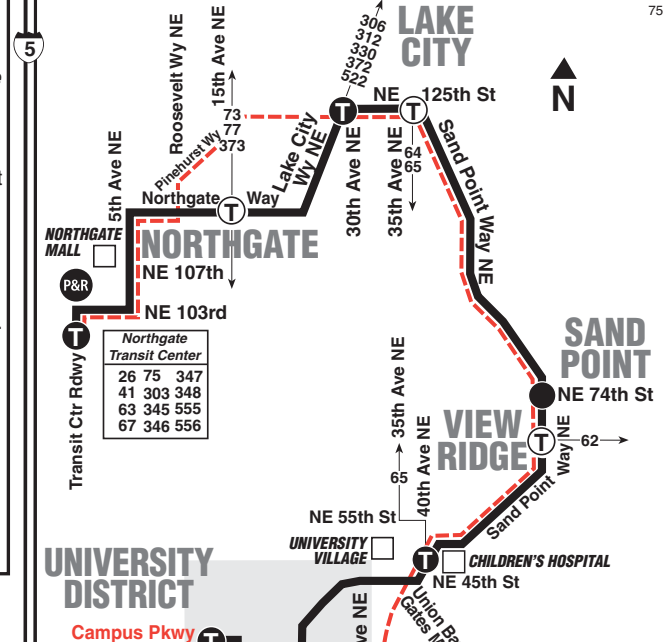
September 23, 2017 thru March 9, 2018
23 de septiembre de 2017 a través de 9 de marzo de 2018



King County
METRO
We'll Get You There

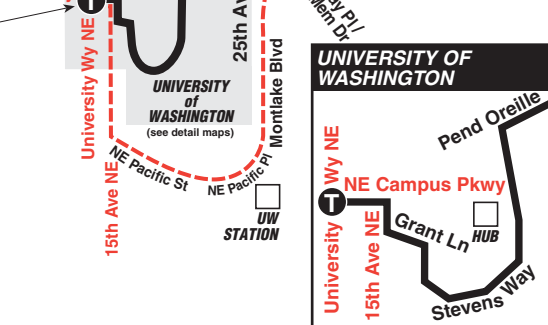
MAP LEGEND

- Makes all regular stops.
- - - SNOW route/Ruta para casos de nieve.
- TIME POINT/INTERMEDIAS: Street intersection used for time schedule reference point listed at the top of time columns to estimate bus arrival and trip times.
- ⊕ TRANSFER POINT/LUGAR DE TRASBORDO: Route intersection for transferring to the connecting route or routes indicated.
- ⊕ TIME POINT/TRANSFER POINT. INTERMEDIAS/LUGAR DE TRASBORDO.
- P&R PARK & RIDE: Designated free parking area with direct bus service to major commercial centers.
- LANDMARK: A significant geographical reference point.



University District Transfer Point

45 UW Station 71 UW Station 73 UW Station 373 UW Station	45 Loyd Heights 71 Woodland 73 Jackson Park 373 Aurora Village
Bay 4 31 Fremont/Magnolia 32 Fremont/Seattle Center 48 Capitol Hill/Downtown 70 Downtown	43 Downtown 44 UW Station 48 Mt Baker
12th Ave NE	15th Ave NE
Brooklyn Ave NE	University Wy NE
Bay 1 49 U-District 70 U-District	Bay 2 65 Lake City 372 Kenmore, Woodinville



75 WEEKDAY/Entre semana

To UNIVERSITY DISTRICT →

Northgate Transit Ctr Bay 1	Lake City	Sand Point	Children's Hospital	University District
Transit Ctr Rdwy & NE 103rd St	Lake City Way NE & NE 125th St	Sand Point Way NE & NE 74th St	Sand Point Way NE & 40th Ave NE	15th Ave NE & NE Campus Pkwy
5:18	5:26	5:35	5:42	5:54C
5:48	5:56	6:05	6:12	6:24C
6:07	6:15	6:24	6:32	6:45C
6:23	6:31	6:41	6:50	7:04C
6:38	6:46	6:56	7:05	7:21C
6:48	6:57	7:07	7:16	7:33C
6:58	7:07	7:17	7:26	7:42C
7:08	7:17	7:27	7:36	7:53C
7:18	7:27	7:37	7:46	8:03C
7:27	7:37	7:47	7:56	8:13C
7:37	7:47	7:57	8:07	8:24
7:47	7:57	8:07	8:16	8:33C
7:58	8:08	8:18	8:28	8:45C
8:08	8:18	8:28	8:38	8:55C
8:23	8:33	8:43	8:53	9:09C
8:31D	8:41D	8:51D	9:00D	9:16D
8:38	8:48	8:58	9:07	9:23C
8:52	9:01	9:10	9:19	9:35C
9:07	9:16	9:25	9:34	9:50C
9:22	9:31	9:40	9:49	10:05C
9:36	9:46	9:55	10:04	10:20C
9:52	10:02	10:10	10:19	10:35C
10:07	10:17	10:25	10:34	10:50C
10:21	10:31	10:40	10:49	11:05C
10:37	10:47	10:56	11:05	11:21C
10:50	11:01	11:10	11:19	11:35C
11:05	11:16	11:25	11:34	11:50C
11:20	11:31	11:40	11:49	12:05C
11:35	11:46	11:55	12:04	12:20C
11:50	12:01	12:10	12:19	12:35C
12:05	12:16	12:25	12:34	12:50C
12:20	12:31	12:40	12:49	1:05C
12:35	12:46	12:55	1:04	1:20C
12:50	1:01	1:10	1:19	1:35C
1:05	1:16	1:25	1:34	1:50C
1:20	1:31	1:40	1:49	2:05C

(continued in next column →)

(continued from previous column) To UNIVERSITY DISTRICT →

Northgate Transit Ctr Bay 1	Lake City	Sand Point	Children's Hospital	University District
Transit Ctr Rdwy & NE 103rd St	Lake City Way NE & NE 125th St	Sand Point Way NE & NE 74th St	Sand Point Way NE & 40th Ave NE	15th Ave NE & NE Campus Pkwy
1:35	1:46	1:55	2:04	2:20C
1:50	2:01	2:10	2:19	2:35C
2:05	2:16	2:25	2:34	2:52C
2:18	2:30	2:39	2:48	3:05C
2:33	2:45	2:54	3:03	3:21C
2:43	2:55	3:04	3:13	3:31C
2:56	3:08	3:17	3:26	3:44C
3:10	3:22	3:31	3:40	3:58C
3:20	3:32	3:41	3:50	4:08C
3:30	3:42	3:51	4:00	4:18C
3:40	3:52	4:01	4:10	4:28C
3:50	4:02	4:11	4:20	4:38C
4:00	4:12	4:21	4:30	4:48C
4:10	4:22	4:31	4:40	4:58C
4:20	4:32	4:41	4:50	5:08C
4:30	4:43	4:52	5:02	5:20C
4:40	4:53	5:02	5:12	5:30C
4:50	5:03	5:12	5:22	5:40C
5:05	5:19	5:28	5:38	5:55C
5:20	5:33	5:42	5:51	6:08C
5:35	5:48	5:57	6:06	6:23C
5:51	6:04	6:13	6:21	6:38C
6:06	6:18	6:27	6:35	6:52C
6:22	6:33	6:42	6:50	7:05C
6:39	6:49	6:58	7:05	7:20C
7:01	7:11	7:20	7:27	7:41C
7:31	7:41	7:50	7:57	8:11C
8:02	8:11	8:20	8:27	8:41C
8:32	8:41	8:50	8:57	9:11C
9:02	9:11	9:20	9:27	9:40C
9:32	9:41	9:50	9:57	10:10C
10:03	10:12	10:20	10:27	10:40C
10:35	10:43	10:50	10:57	11:09C
11:06	11:14	11:21	11:27	11:38C
11:37	11:44	11:51	11:56	12:07C
12:07	12:14	12:21	12:23	12:35

AM – Lighter Type PM – Darker Type

75 WEEKDAY/Entre semana

To NORTHGATE →

University District	Children's Hospital	Sand Point	Lake City	Northgate Transit Ctr Bay 5
NE Campus Pkwy & University Way NE	Sand Point Way NE & 40th Ave NE	Sand Point Way NE & NE 74th St	Lake City Way NE & NE 125th St	Transit Center Rdwy & NE 103rd St
5:15	5:25	5:32	5:41	5:53
5:43	5:53	6:00	6:09	6:21
6:15	6:25	6:32	6:41	6:53
6:30	6:40	6:47	6:56	7:08
6:45	6:55	7:02	7:12	7:25
7:00	7:10	7:17	7:27	7:40
7:15	7:25	7:33	7:43	7:57
7:30	7:40	7:48	7:58	8:12
7:45	7:57	8:05	8:15	8:29
8:00	8:12	8:19	8:29	8:43
8:15	8:27	8:34	8:44	8:57
8:30	8:42	8:49	8:59	9:12
8:45	8:58	9:05	9:15	9:27
8:55	9:08	9:15	9:25	9:37
9:05	9:19	9:26	9:36	9:48
9:15	9:29	9:36	9:46	9:58
9:35	9:47	9:54	10:04	10:16
9:45	9:57	10:04	10:14	10:26
9:55	10:07	10:14	10:24	10:36
10:07	10:19	10:26	10:36	10:48
10:22	10:34	10:41	10:51	11:03
10:37	10:50	10:58	11:08	11:21
10:52	11:05	11:13	11:23	11:36
11:07	11:20	11:28	11:37	11:49
11:22	11:34	11:42	11:51	12:03
11:37	11:49	11:57	12:07	12:19
11:52	12:04	12:12	12:22	12:35
12:07	12:20	12:28	12:38	12:51
12:22	12:35	12:43	12:53	1:06
12:37	12:50	12:59	1:08	1:21
12:52	1:05	1:14	1:24	1:37
1:07	1:20	1:29	1:39	1:52
1:22	1:35	1:44	1:54	2:07
1:37	1:50	1:59	2:09	2:22
1:52	2:05	2:14	2:24	2:37
2:07	2:22	2:31	2:42	2:55
2:22	2:37	2:46	2:57	3:10
2:37	2:52	3:01	3:12	3:26
2:52	3:07	3:18	3:29	3:43
3:07	3:22	3:33	3:44	3:59
3:12	3:27	3:38	3:49	4:04
3:22	3:38	3:49	4:00	4:15

(continued in next column →)

(continued from previous column) To NORTHGATE →

University District	Children's Hospital	Sand Point	Lake City	Northgate Transit Ctr Bay 5
NE Campus Pkwy & University Way NE	Sand Point Way NE & 40th Ave NE	Sand Point Way NE & NE 74th St	Lake City Way NE & NE 125th St	Transit Center Rdwy & NE 103rd St
3:37	3:53	4:04	4:17	4:32
3:52	4:08	4:19	4:32	4:47
4:04	4:20	4:31	4:44	4:59
4:14	4:30	4:41	4:54	5:09
4:24	4:40	4:51	5:04	5:19
4:34	4:50	5:01	5:14	5:29
4:44	5:01	5:12	5:25	5:40
4:54	5:11	5:22	5:35	5:50
5:05	5:22	5:33	5:46	6:01
5:15	5:32	5:43	5:56	6:11
5:26	5:43	5:54	6:07	6:22
5:36	5:52	6:03	6:16	6:30
5:47	6:03	6:14	6:27	6:41
5:57	6:12	6:23	6:36	6:50
6:07	6:22	6:33	6:46	7:00
6:21	6:36	6:47	6:58	7:11
6:36	6:51	7:00	7:11	7:24
6:51	7:05	7:14	7:25	7:38
7:06	7:20	7:29	7:39	7:52
7:21	7:35	7:44	7:54	8:06
7:36	7:49	7:58	8:08	8:20
7:51	8:04	8:12	8:22	8:34
8:06	8:19	8:27	8:37	8:49
8:22	8:35	8:43	8:53	9:05
8:39	8:52	9:00	9:09	9:20
8:54	9:07	9:15	9:24	9:35
9:09	9:22	9:29	9:38	9:49
9:39	9:51	9:58	10:07	10:18
10:09	10:21	10:27	10:35	10:46
10:39	10:49	10:55	11:03	11:13
11:09	11:19	11:25	11:33	11:43
11:39	11:49	11:55	12:03	12:13
12:09	12:17	12:23	12:30	12:40
12:39	12:47	12:53	1:00	1:10
1:09	1:17	1:23	1:30	1:40

AM – Lighter Type PM – Darker Type

What To Pay

	1 Zone	2 Zone
Adults (19 and older), Off Peak	\$2.50	\$2.50
Adults (19 and older), Peak	\$2.75	\$3.25
ORCA LIFT Fare,* all times	\$1.50	\$1.50
Youth (6-18 yrs), all times	\$1.50	\$1.50
RRFP cardholders (registered seniors, Medicare, disabled), all times	\$1.00	\$1.00
Children (thru age 5), all times	Four may ride free with person paying adult fare	

*Income Qualified
 This route has improved service thanks to Seattle voters.

Cuánto pagar

	Zona 1	Zona 2
Adultos (19 años y mayor) fuera de hora pico	\$2.50	\$2.50
Adultos (19 años y mayor) en hora pico	\$2.75	\$3.25
Tarifa ORCA LIFT,* a toda hora	\$1.50	\$1.50
Jóvenes (6-18 años), a toda hora	\$1.50	\$1.50
Titulares de tarjetas RRFP (personas mayores registradas, Medicare, discapacitados), a toda hora.	\$1.00	\$1.00
Niños (hasta los 5 años), a toda hora.	Pueden viajar hasta cuatro con una persona que pague la tarifa de adulto.	

*Ingresos que reúnan los requisitos

How To Pay

Upon boarding, pay your fare with exact change or a convenient regional ORCA card. ORCA cards are sold in downtown Seattle at Metro customer service offices in King Street Center and the Westlake tunnel station.

More frequent service seven days per week

Funds from partnerships with Seattle Children's Hospital and the City of Seattle pay for 134 additional trips per week between Northgate Transit Center and the U-District.

Special Fare Information

Shaded areas on weekday schedules indicate peak hour trips: \$2.75 one-zone and \$3.25 two-zone fares apply.

Timetable Symbols

- C - Stops at Campus Pkwy & 12th Ave NE before continuing as Route 31 to Magnolia or Route 32 to Seattle Center. See timetable 31/32 for more information.
- D - Operates only when University of Washington is in session (including finals week). Does NOT operate Nov. 10, 23 & 24, Dec. 18 thru Jan. 1, Jan. 15 and Feb. 19.

Need more information or assistance?

- Visit Metro Online at kingcounty.gov/metro
- Call Metro's Customer Information Office, 206-553-3000, Mon-Fri except for major holidays (2017: Nov. 10, 23, 24, Dec. 25; 2018: Jan. 1, 15, Feb. 19).
 - 6 am - 8 pm for trip planning assistance
 - 8 am - 5 pm for ORCA assistance and customer comments

Holiday Information/ Información sobre feriados

The Sunday schedule shown in this timetable will be operated on the following holidays. El horario de los domingos que aparece en este programa se aplicará para el siguiente feriados:

Thanksgiving Día de acción de gracias	Nov. 23 el 23 de noviembre
Christmas Navidad	Dec. 25 el 25 de diciembre
New Year Año nuevo	Jan. 1, 2018 el 1 de enero de 2018