

204 WEEKDAY/Entre semana

To DOWNTOWN SEATTLE →

South Mercer Isl		Mercer Island Park & Ride		Downtown Seattle	
				TUNNEL	TUNNEL
Mercer Village Center	SE 40th St & Island Crest Way	N Mercer Way & 80th Ave SE (westbound)	University Street Station	Convention Place Station	
ROUTE 204			ROUTE 550		
5:50J	6:03	6:08B	6:12	6:25	6:29
6:20J	6:33	6:38B	6:40	6:54	6:58
6:50J	7:03	7:09B	7:13	7:28	7:33
7:20J	7:34	7:40B	7:43	7:58	8:03
7:51J	8:05	8:11B	8:13	8:28	8:33
8:24J	8:38	8:44B	8:53	9:08	9:12
8:54	9:04	9:10B	9:17	9:31	9:35
9:54	10:03	10:09B	10:21	10:34	10:38
10:54	11:03	11:09B	11:21	11:34	11:38
11:54	12:03	12:09B	12:21	12:34	12:38
12:54	1:03	1:09B	1:20	1:33	1:37
1:54	2:03	2:09B	2:20	2:33	2:37
2:54	3:03	3:09B	3:22	3:35	3:41
3:54	4:03	4:10B	4:14	4:32	4:38
4:56	5:05	5:12B	5:14	5:33	5:39
5:29	5:38	5:45B	5:54	6:13	6:19
5:59	6:08	6:13B	6:24	6:38	6:42
6:29	6:38	6:43B	6:52	7:06	7:10

AM – Lighter Type PM – Darker Type

To MERCER ISLAND →

Downtown Seattle		North Mercer Island P&R		South Mercer Isl	
TUNNEL	TUNNEL				
Convention Pl Station Bay D	University St Station Bay D	80th Ave SE & N Mercer Way (eastbound)	SE 40th St & Island Crest Way	Mercer Village Center	
ROUTE 550			ROUTE 204		
5:59	6:03	6:15	6:23	6:28	6:37
6:31C	6:34D	6:48	6:53	6:58	7:07
6:54	6:58	7:11	7:23	7:29	7:39
7:28	7:32	7:47	7:56	8:02	8:12
7:58	8:02	8:17	8:26	8:32	8:42
9:02	9:06	9:20	9:26	9:31	9:41
10:05	10:09	10:23	10:27	10:32	10:42
10:51	10:55	11:09	11:27	11:32	11:42
11:51	11:55	12:09	12:27	12:32	12:42
12:51	12:55	1:09	1:27	1:32	1:42
2:07	2:11	2:23	2:27	2:32	2:42
2:59	3:03	3:18	3:23G	3:28G	3:42
4:00	4:04	4:20	4:25G	4:32G	4:46
4:30	4:34	4:50	4:57G	5:04G	5:18
4:57	5:01	5:17	5:25G	5:32G	5:46
5:30C	5:36D	5:56	6:00G	6:05G	6:18
6:40	6:44	6:56	7:03G	7:08G	7:21

AM – Lighter Type PM – Darker Type

Timetable Symbols

- B** - Route begins/ends northbound on 76th Ave SE & SE 24th St.
- C** - Route 554 leaves Lenora St & 4th Ave at this time.
- D** - Route 554 leaves 2nd Ave & Seneca St at this time.
- G** - From Island Crest Way & SE 68th St, travels via Island Crest Way, SE 78th St and 84th Ave SE to South Mercer Island QFC shopping center.
- J** - Travels via 84th Ave SE and SE 78th St to Island Crest Way.

Símbolo del programa

‡ - Estimated time. *Tiempo estimado.*

How To Pay

Upon boarding, pay your fare with exact change or a convenient regional ORCA card. ORCA cards are sold in downtown Seattle at Metro customer service offices in King Street Center and the Westlake tunnel station.

What To Pay

	1 Zone	2 Zone
Adults (19 and older), Off Peak	\$2.50	\$2.50
Adults (19 and older), Peak	\$2.75	\$3.25
ORCA LIFT Fare,* all times	\$1.50	\$1.50
Youth (6-18 yrs), all times	\$1.50	\$1.50
RRFP cardholders (registered seniors, Medicare, disabled), all times	\$1.00	\$1.00
Children (thru age 5), all times	Four may ride free with person paying adult fare	

*Income Qualified

Cuánto pagar

	Zona 1	Zona 2
Adultos (19 años y mayor) fuera de hora pico	\$2.50	\$2.50
Adultos (19 años y mayor) en hora pico	\$2.75	\$3.25
Tarifa ORCA LIFT,* a toda hora	\$1.50	\$1.50
Jóvenes (6-18 años), a toda hora	\$1.50	\$1.50
Titulares de tarjetas RRFP (personas mayores registradas, Medicare, discapacitados), a toda hora.	\$1.00	\$1.00
Niños (hasta los 5 años), a toda hora.	Pueden viajar hasta cuatro con una persona que pague la tarifa de adulto.	

*Ingresos que reúnan los requisitos

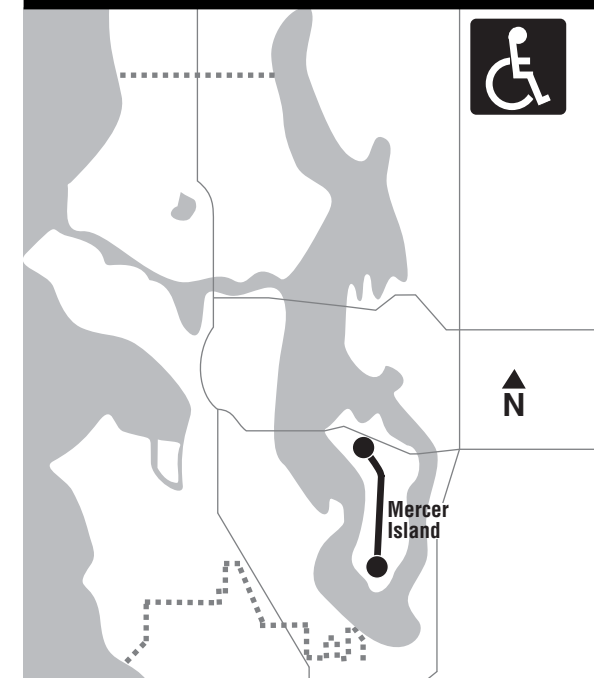
This paper uses minimum 30% post-consumer fibers; acid and chlorine free. Inks: Environmentally sensitive vegetable-based.

201, 204

(Includes partial service on Route 550)

Mercer Island

September 23, 2017 thru March 9, 2018
23 de septiembre de 2017 a través de 9 de marzo de 2018



Snow/Emergency Service Servicio de emergencia/nieve

During most snow conditions, these routes will operate via the snow routing shown in this timetable. In the rare event that Metro declares an emergency, they will not operate. Visit kingcounty.gov/metro/ snow and sign up for Transit Alerts to stay informed during adverse conditions.

Durante la mayoría de las condiciones de nieve, estas rutas operarán por la rutas para nevadas que se muestran en este programa. En el caso poco frecuente que Metro declare una emergencia, no operarán. Visite kingcounty.gov/metro/snow y regístrese para recibir Alertas de tránsito y mantenerse informado durante las condiciones adversas.

Night Rider Tip

You can help drivers spot you when it is dark or during times of reduced visibility by wearing light-colored clothing and by standing in the most visible area of the bus stop. We don't want to miss you!

Holiday Information/ Información sobre feriados

There is no service on these routes on weekends or the following holidays. *No hay servicio en estas rutas los fines de semana ni el siguiente feriados:*

Thanksgiving Nov. 23
Día de acción de gracias el 23 de noviembre

Christmas Dec. 25
Navidad el 25 de diciembre

New Year Jan. 1, 2018
Año nuevo el 1 de enero de 2018

Accessible Formats

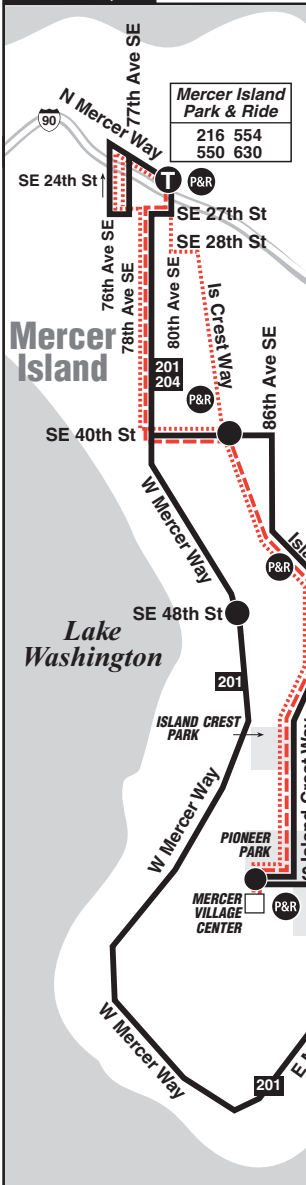
People with disabilities who need this information in accessible formats may call 206-477-6066 (voice) or TTY Relay: 711.

Metro Customer Service 206-553-3000

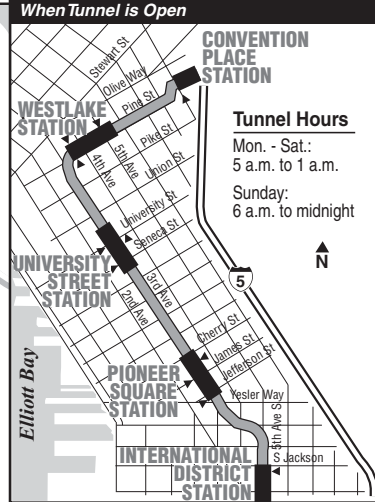
RIDER ALERT

This symbol indicates a change in service. Watch for it in buses, at bus stops, and at timetable displays.

Routes 201, 204



DOWNTOWN SEATTLE – Route 550
When Tunnel is Open



MAP LEGEND

- Makes all regular stops.
- TUNNEL ROUTING.
- - - - - Route 201 SNOW route. Ruta para casos de nieve.
- · - · - · - Route 204 SNOW route. Ruta para casos de nieve.
- ▶ Tunnel Station Entrance.
- TIME POINT/INTERMEDIAS: Street intersection used for time schedule reference point listed at the top of time columns to estimate bus arrival and trip times.
- Ⓣ TIME POINT/TRANSFER POINT. INTERMEDIAS / LUGAR DE TRASBORDO.
- Ⓟ PARK & RIDE: Designated free parking area with direct bus service to downtown Seattle and other major commercial centers.
- LANDMARK: A significant geographical reference point.

Tunnel Hours
Mon. - Sat.:
5 a.m. to 1 a.m.
Sunday:
6 a.m. to midnight

Interpreter
206-553-3000

Intérpretes	የቃል አስተርጓሚ
Переводчик	ፎኒተርቃየቲተር
Перекладач	翻譯員
Turjubaan	통역사
Thông Dịch Viên	

Online Trip Planning

Use Metro's online Trip Planner to plan trips on scheduled service in King, Pierce and Snohomish counties. It provides details on transit stops, routes and schedules. Trip Planner itineraries do not include service disruptions and reroutes caused by weather, emergencies, traffic, events or construction.

Trip Planner includes Metro Transit, Pierce Transit, Community Transit, Everett Transit, ST Express buses, Link light rail, Sounder commuter rail, King County Water Taxi, Washington State Ferries, the Seattle Center Monorail, and Seattle Streetcar.

www.kingcounty.gov/tripplanner

VanShare
You know a good thing when you ride!

Let VanShare bridge the gap in your commute. Starting a vanshare is simple. You just need five people including a volunteer driver.

To start a VanShare, phone us at 206-625-4500 or e-mail us at VanShare@kingcounty.gov. Link to our web page through Metro Online kingcounty.gov/metro

201 WEEKDAY/Entre semana

To MERCER ISLAND P&R, DOWNTOWN SEATTLE →

South Mercer Island	SE 48th St & W Mercer Way	Mercer Island Park & Ride 80th Ave SE & N Mercer Way	Downtown Seattle TUNNEL University Street Station
ROUTE 201		ROUTE 550	
7:00H	7:12H	7:20H	7:23H
7:40H	7:52H	7:59H	8:03H
			7:38H
			8:18H

AM – Lighter Type PM – Darker Type

Special Fare Information

Shaded areas on weekday schedules indicate peak hour trips: \$2.75 one-zone and \$3.25 two-zone fares apply.

At all times, the adult fare on routes 550 and 554 is \$2.75.

Timetable Symbol

H - This trip does NOT operate on Nov. 10 & 24, Dec. 26-29, Jan. 15 and Feb. 19.

Símbolo del programa

‡ - Estimated time. *Tiempo estimado*

Metro Customer Services

Metro has two customer service offices in downtown Seattle to serve you.

King Street Center 201 S Jackson St Monday-Friday 8:30 am - 4:30 pm	Transit Tunnel Westlake Station Last four / first four business days each month 8:30 am - 4:30 pm
---	--

Customer Service (general information, trip planning, comments and lost & found)

Seattle metro calling area	206-553-3000
Toll Free	1-800-542-7876
Hearing impaired	TTY Relay: 711
Metro Online / Online Trip Planner	www.kingcounty.gov/metro
Carpool/Vanpool	206-625-4500
Hearing Impaired	TTY Relay: 1-800-833-6388
Community Transit	1-800-562-1375
Pierce Transit	1-800-562-8109

To MERCER ISLAND →

Downtown Seattle TUNNEL	Mercer Island Park & Ride	South Mercer Island
University St Station Bay D	80th Ave SE & N Mercer Way	W Mercer Way & SE 48th St
ROUTE 550		ROUTE 201
6:06H	6:21H	6:26H
		6:34H
		6:51H

AM – Lighter Type PM – Darker Type

550 WEEKDAY/Entre semana

To BELLEVUE → To N MERCER ISLAND →

Mercer Island Park & Ride	Bellevue Transit Center	Bellevue Transit Center Bay 9	Mercer Island Park & Ride
N Mercer Wy & 80th Ave SE (eastbound)	108th Ave NE & NE 6th St	NE 6th St & 108th Ave NE	80th Ave SE & N Mercer Way (westbound)
6:15‡	6:29‡	5:57	6:12‡
6:45‡	7:00‡	6:08	6:23‡
7:11‡	7:27‡	6:32	6:48‡
7:25‡	7:41‡	7:01	7:18‡
7:47‡	8:03‡	7:31	7:48‡
8:07‡	8:23‡	8:01	8:18‡
8:17‡	8:33‡	9:00	9:17‡
8:52‡	9:08‡	10:05	10:21‡
9:20‡	9:37‡	11:05	11:21‡
10:23‡	10:40‡	12:05	12:21‡
11:24‡	11:40‡	1:05	1:20‡
12:24‡	12:40‡	2:05	2:20‡
1:24‡	1:40‡	3:05	3:22‡
2:23‡	2:39‡	3:20	3:37‡
3:18‡	3:34‡	4:05	4:24‡
4:20‡	4:37‡	4:25	4:44‡
4:50‡	5:07‡	4:55	5:14‡
5:17‡	5:36‡	5:35	5:54‡
5:52‡	6:10‡		
6:21‡	6:37‡		

AM – Lighter Type PM – Darker Type

Need more information or assistance?

- Visit Metro Online at kingcounty.gov/metro
- Call Metro's Customer Information Office, 206-553-3000, Mon-Fri except for major holidays (2017: Nov. 10, 23, 24, Dec. 25; 2018: Jan. 1, 15, Feb. 19).
 - 6 am - 8 pm for trip planning assistance
 - 8 am - 5 pm for ORCA assistance and customer comments