

VanShare

You know a good thing when you ride!

Let VanShare bridge the gap in your commute. Starting a vanshare is simple. You just need five people including a volunteer driver. Use it to make the connection to your final destination from any transportation terminal.

To start a VanShare, phone us at 206-625-4500 or e-mail us at VanShare@kingcounty.gov. Link to our web page through Metro Online kingcounty.gov/metro

Bike & Ride

Metro buses have bike racks that hold three bikes. The racks are easy to use at no extra cost. Just follow the simple instructions posted near the rack. You may load or unload your bike anytime at all regular Metro bus stops, including downtown Seattle and the transit tunnel.

Need more information or assistance?

- Visit Metro Online at kingcounty.gov/metro
- Call Metro's Customer Information Office, 206-553-3000, Mon-Fri except for major holidays (May 29, July 4, and Sept. 4).
 - 6 am - 8 pm for trip planning assistance
 - 8 am - 5 pm for ORCA assistance and customer comments

Accessible Formats

People with disabilities who need this information in accessible formats may call 206-477-6066 (voice) or TTY Relay: 711.

Metro Customer Service

206-553-3000

RIDER ALERT

This symbol indicates a change in service. Watch for it in buses, at bus stops, and at timetable displays.

Metro Customer Services

Metro has two customer service offices in downtown Seattle to serve you.

King Street Center
201 S Jackson St
 Monday-Friday
 8:30 am - 4:30 pm

Transit Tunnel
Westlake Station
 Last four / first four
 business days each month
 8:30 am - 4:30 pm

Lost & Found
 Monday-Friday
 8:30 am - 1 pm
 2 pm - 4:30 pm

At both locations buy ORCA cards, bus passes, senior permits and taxi scrip, and get information about bus service. Only the King Street Center office registers applicants for disability permits and provides lost-item return service on weekdays.

Customer Service (general information, trip planning, comments and lost & found)

Seattle metro calling area 206-553-3000
 Toll Free 1-800-542-7876
 Hearing impaired TTY Relay: 711

Metro Online / Online Trip

Planner www.kingcounty.gov/metro
 Carpool/Vanpool 206-625-4500
 Hearing Impaired TTY Relay: 1-800-833-6388

Community Transit 1-800-562-1375
 Pierce Transit 1-800-562-8109

ORCA Card

Metro Transit and eight other Puget Sound transportation agencies (Community Transit, Everett Transit, Kitsap Transit, Pierce Transit, Sound Transit, Seattle Streetcar, King County Water Taxi and Washington State Ferries) use a common fare-payment system called ORCA (One Regional Card for All). The ORCA card works as cash or a pass, and it automatically tracks the value of your fares and transfers, letting you move easily between the participating transportation systems.

Get your ORCA card online at www.orcard.com, by phone at 1-888-988-6722 (ORCA) or TTY Relay: 711 (1-888-889-6368), at ticket vending machines in Sounder and Link rail stations, or at one of the transit agency customer service offices. The ORCA Web site also provides information on how to use the card, as well as locations at which they can be reloaded with a new pass or additional cash.

How To Pay

Upon boarding, pay your fare with exact change or a convenient regional ORCA card. ORCA cards are sold in downtown Seattle at Metro customer service offices in King Street Center and the Westlake tunnel station.

What To Pay

	1 Zone	2 Zone
Adults (19 and older), Off Peak	\$2.50	\$2.50
Adults (19 and older), Peak	\$2.75	\$3.25
ORCA LIFT Fare,* all times	\$1.50	\$1.50
Youth (6-18 yrs), all times	\$1.50	\$1.50
RRFP cardholders (registered seniors, Medicare, disabled), all times	\$1.00	\$1.00
Children (thru age 5), all times	Four may ride free with person paying adult fare	

*Income Qualified

Cuánto pagar

	Zona 1	Zona 2
Adultos (19 años y mayor) fuera de hora pico	\$2.50	\$2.50
Adultos (19 años y mayor) en hora pico	\$2.75	\$3.25
Tarifa ORCA LIFT,* a toda hora	\$1.50	\$1.50
Jóvenes (6-18 años), a toda hora	\$1.50	\$1.50
Titulares de tarjetas RRFP (personas mayores registradas, Medicare, discapacitados), a toda hora.	\$1.00	\$1.00
Niños (hasta los 5 años), a toda hora.	Pueden viajar hasta cuatro con una persona que pague la tarifa de adulto.	

*Ingresos que reúnan los requisitos

Pay As You Board

At all times, pay your fare as you board the bus, be it cash, ticket or with a convenient ORCA card.

You may use transfers received on off-peak trips for peak-hour trips by paying the balance of the peak fare. Metro transfers are valid on Metro, only.

This route has improved service thanks to Seattle voters.



Interpreter
 206-553-3000

Intérpretes
 Переводчик
 Перекладач
 Turjubaan
 Thông Dịch Viên

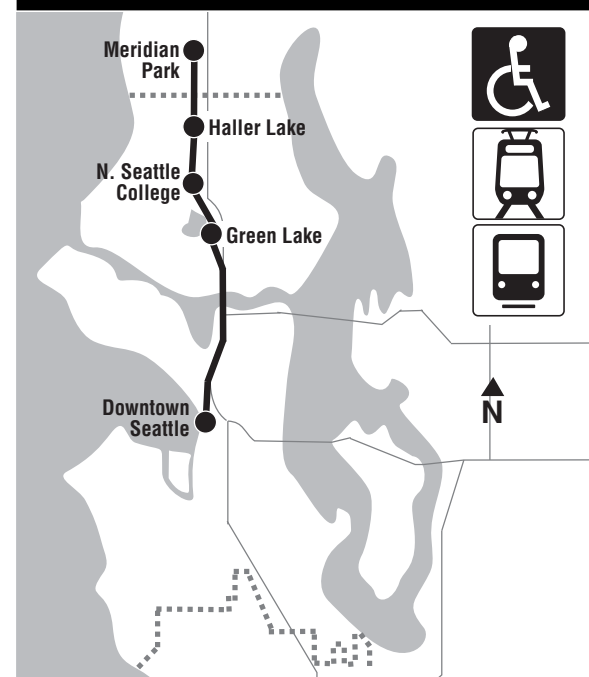
የቃል አስተርጓሚ
 ഋട്ടർവ്വർ
 翻譯員
 통역사

316

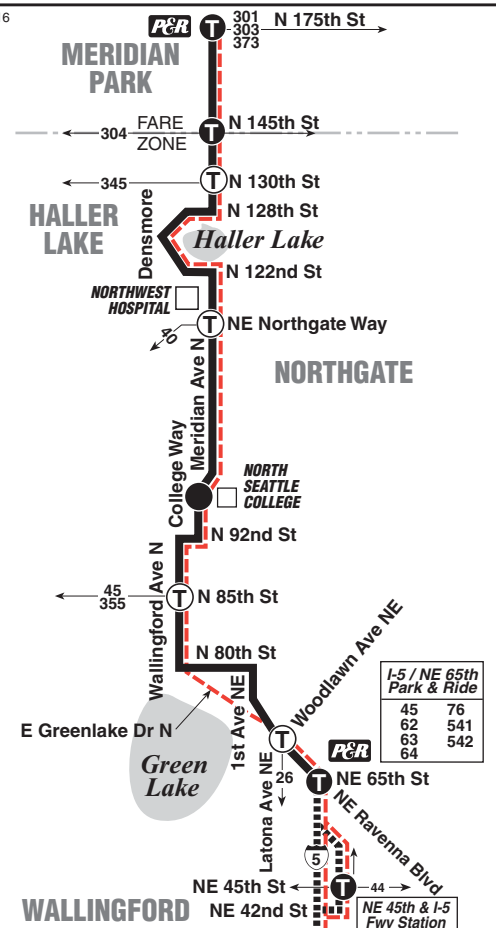
(Includes partial service on Route 76)

Meridian Park, Haller Lake, North Seattle College, Green Lake, Downtown Seattle

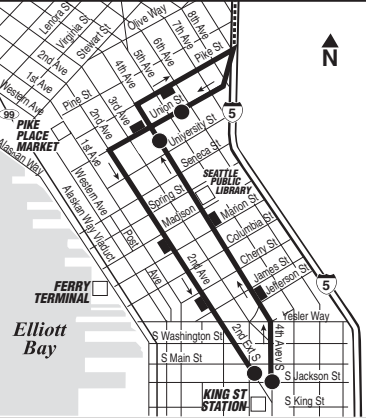
March 11, 2017 thru September 22, 2017
 11 de marzo de 2017 a través de 22 de septiembre de 2017



King County METRO
 We'll Get You There



To/from Downtown Seattle via I-5



MAP LEGEND

- Makes all regular stops.
- Makes limited stops. *Hace pocas paradas*
- - - SNOW route. *Ruta para casos de nieve.*
- Downtown bus stops.
- TIME POINT/INTERMEDIAS: Street intersection used for time schedule reference point listed at the top of time columns to estimate bus arrival and trip times.
- ← 30 43 T TRANSFER POINT/LUGAR DE TRASBORDO: Route intersection for transferring to the connecting route or routes indicated.
- ← 30 43 T TIME POINT/TRANSFER POINT. INTERMEDIAS/LUGAR DE TRASBORDO
- FARE ZONE Additional fare required.
- P&R PARK & RIDE: Designated free parking area with direct bus service to major commercial centers.
- LANDMARK: A significant geographical reference point.

316 WEEKDAY/ Entre semana

To DOWNTOWN SEATTLE →

Route	Meridian Park	Haller Lake	Green Lake P&R		Downtown Seattle	
	Meridian Ave N & N 175th St	Meridian Ave N & N 145th St	North Seattle College	NE Ravenna Blvd & I-5	Union St & 6th Ave	2nd Ave Ext S & S Jackson St
76	—	—	—	5:18	5:30†	5:37†
76	—	—	—	6:06	6:18†	6:25†
316	6:00	6:05	6:16	6:26	6:38†	6:45†
76	—	—	—	6:38	6:50†	6:58†
76	—	—	—	6:50	7:02†	7:10†
316	6:35	6:40	6:51	7:01	7:13†	7:22†
76	—	—	—	7:08	7:22†	7:32†
316	6:50	6:55	7:06	7:17	7:29†	7:39†
76	—	—	—	7:20	7:37†	7:47†
316	7:03	7:08	7:19	7:30	7:44†	7:54†
76	—	—	—	7:34	7:51†	8:00†
316	7:13	7:18	7:31	7:43	7:57†	8:06†
76	—	—	—	7:46	8:03†	8:12†
316	7:25	7:30	7:43	7:55	8:09†	8:18†
76	—	—	—	7:58	8:15†	8:24†
316	7:38	7:43	7:56	8:08	8:22†	8:31†
76	—	—	—	8:13	8:30†	8:39†
316	7:53	7:58	8:11	8:23	8:37†	8:46†
76	—	—	—	8:27	8:44†	8:53†
316	8:12	8:18	8:31	8:42	8:54†	9:03†
76	—	—	—	8:47	9:04†	9:13†
316	8:34	8:40	8:51	9:02	9:14†	9:23†
76	—	—	—	9:12	9:28†	9:37†
76	—	—	—	9:42	9:58†	10:07†
76	—	—	—	10:12	10:28†	10:37†

AM – Lighter Type PM – Darker Type

Bike & Ride

Metro buses have bike racks that hold three bikes. The racks are easy to use at no extra cost. Just follow the simple instructions posted near the rack. You may load or unload your bike anytime at all regular Metro bus stops, including downtown Seattle and the transit tunnel.

♻️ This paper uses minimum 30% post-consumer fibers; acid and chlorine free. Inks: Environmentally sensitive vegetable-based.

To MERIDIAN PARK →

Route	Downtown Seattle			Green Lake P&R	Haller Lake	Meridian Park
	4th Ave S & S Jackson St	4th Ave & University St	I-5 & NE 45th St	NE Ravenna Blvd & NE 65th St	North Seattle College	Meridian Ave N & N 175th St
76	3:11	3:17	3:33†	3:35B†	—	—
76	3:41	3:47	4:03†	4:05B†	—	—
316	4:01	4:08	4:24†	4:27†	4:42†	4:59†
76	4:11	4:18	4:34†	4:36B†	—	—
316	4:19	4:26	4:42†	4:45†	5:00†	5:17†
76	4:27	4:34	4:50†	4:53B†	—	—
316	4:35	4:42	4:58†	5:01†	5:17†	5:37†
76	4:43	4:50	5:08†	5:12B†	—	—
316	4:49	4:56	5:14†	5:17†	5:33†	5:53†
76	4:55	5:02	5:21†	5:26B†	—	—
316	5:01	5:08	5:29†	5:29†	5:45†	5:57†
76	5:07	5:14	5:34†	5:38B†	—	—
316	5:13	5:20	5:39†	5:42†	6:10†	6:15†
76	5:20	5:27	5:47†	5:51B†	—	—
316	5:27	5:34	5:51†	5:54†	6:10†	6:27†
76	5:35	5:42	6:00†	6:04B†	—	—
316	5:56	6:02	6:19†	6:22†	6:38†	6:49†
76	6:05	6:11	6:29†	6:31B†	—	—
316	6:20	6:26	6:44†	6:47†	7:03†	7:12†
76	6:35	6:41	6:58†	7:00B†	—	—
76	7:05	7:10	7:26†	7:28B†	—	—
76	7:35	7:40	7:56†	7:58B†	—	—

AM – Lighter Type PM – Darker Type

Timetable Symbols

B - Route 76 arrives at 8th Ave NE & NE 64th St at this time.

Símbolo del programa

‡ - Estimated time. *Tiempo estimado*

Snow/Emergency Service Servicio de emergencia/ nieve

During most snow conditions, this route will operate via the snow routing shown in this timetable. In the rare event that Metro declares an emergency, it will not operate. Visit kingcounty.gov/metro/snow and sign up for Transit Alerts to stay informed during adverse conditions.

Durante la mayoría de las nevadas, esta ruta operará por la ruta designada que se muestra en este programa. En el caso poco frecuente que Metro declare una emergencia, no operará. Visite kingcounty.gov/metro/snow y regístrese para obtener Alertas de Tránsito y mantenerse informado durante las condiciones adversas.

Special Fare Information

Shaded areas on weekday schedules indicate peak hour trips: \$2.75 one-zone and \$3.25 two-zone fares apply.

Holiday Information/ Información sobre feriados

There is no service on these routes on weekends or the following holidays. *No hay servicio en estas rutas los fines de semana ni el siguiente feriados:*

- Memorial Day May 29
Día de Conmemoración el 29 de mayo
- Independence Day July 4
Día de la independencia el 4 de julio
- Labor Day Sept. 4
Día del trabajo el 4 de septiembre