

# 345 SATURDAY/Sábado

To NORTHGATE → To DOWNTOWN →

Aurora Vill Transit Ctr Bay 12				Four Freedoms		North Seattle College		Northgate Transit Center		Downtown Seattle TUNNEL	
Ashworth N & N 200th St	N 160th St & Dayton N	Linden Ave N & N 135th St	Northwest Hospital	College Way N & N 97th St	NE 103rd St & Transit Roadway Bay 4	NE 103rd St & Transit Roadway Bay 5	University Street Station				
<b>ROUTE 331</b>				<b>ROUTE 345</b>				<b>ROUTE 41</b>			
7:19	7:31	7:39	7:49	7:54	8:00G	8:04	8:19				
8:19	8:31	8:39	8:49	8:54	9:00G	9:04	9:20				
9:03	9:15	9:23	9:33	9:38	9:44G	9:49	10:05				
9:30	9:43	9:52	10:02	10:08	10:14G	10:19	10:35				
10:03	10:15	10:23	10:33	10:38	10:44G	10:49	11:05				
10:32	10:44	10:52	11:02	11:07	11:14G	11:19	11:35				
11:01	11:13	11:21	11:31	11:36	11:43G	11:49	12:05				
11:31	11:43	11:51	12:01	12:06	12:13G	12:19	12:35				
11:58	12:11	12:20	12:30	12:36	12:43G	12:48	1:04				
12:31	12:43	12:52	1:01	1:06	1:13G	1:19	1:35				
1:01	1:13	1:22	1:31	1:36	1:43G	1:49	2:13				
1:31	1:43	1:52	2:01	2:06	2:13G	2:19	2:45				
1:59	2:13	2:22	2:31	2:36	2:43G	2:49	3:15				
2:28	2:42	2:51	3:00	3:06	3:13G	3:19	3:46				
2:56	3:10	3:20	3:30	3:36	3:43G	3:49	4:16				
3:29	3:42	3:51	4:01	4:06	4:13G	4:19	4:46				
3:58	4:11	4:20	4:30	4:36	4:43G	4:49	5:16				
4:28	4:41	4:51	5:01	5:07	5:14G	5:19	5:46				
5:02	5:14	5:23	5:33	5:38	5:45G	5:50	6:16				
5:31	5:43	5:51	6:01	6:07	6:14G	6:19	6:45				
6:13	6:26	6:35	6:45	6:50	6:57G	7:05	7:30				
7:19	7:31	7:39	7:48	7:53	7:59G	8:05	8:26				
—	8:29	8:39	8:48	8:53	8:59	9:05	9:26				
—	8:59	9:09	9:18	9:23	9:29	9:35	9:56				

AM – Lighter Type PM – Darker Type

## WEEKEND SERVICE NOTE

On weekends, Route 345 does not serve Shoreline Community College or the stops on N Innis Arden Way.

## Online Trip Planning

Use Metro's online Trip Planner to plan trips on scheduled service in King, Pierce and Snohomish counties. It provides details on transit stops, routes and schedules. Trip Planner itineraries do not include service disruptions and reroutes caused by weather, emergencies, traffic, events or construction.

Trip Planner includes Metro Transit, Pierce Transit, Community Transit, Everett Transit, ST Express buses, Link light rail, Sounder commuter rail, King County Water Taxi, Washington State Ferries, the Seattle Center Monorail, and Seattle Streetcar.

[www.kingcounty.gov/tripplanner](http://www.kingcounty.gov/tripplanner)

# 345 SATURDAY/Sábado

To NORTHGATE → To SHORELINE →

Downtown Seattle		Northgate Transit Ctr Bay 2		Northgate Transit Ctr Bay 3		North Seattle College		Four Freedoms		Shoreline		Aurora Vill Transit Ctr Bay 6	
International Dist Station Bay A	NE 103rd St & Transit Roadway	NE Northgate Way & Roosevelt Wy NE	NE 103rd St & Transit Roadway	College Way N & N 97th St	Northwest Hospital	Linden Ave N & N 135th St	N 160th St & Dayton N	Ashworth N & N 200th St					
<b>ROUTE 41</b>		<b>ROUTE 345</b>											
7:26	7:45	—	8:05	8:09	8:14	8:25	8:33	8:43D					
8:41	9:00	8:55	9:05	9:09	9:14	9:25	9:33	9:43D					
9:24	9:44	9:25	9:50	9:54	9:59	10:10	10:18	10:30D					
9:54	10:14	10:08	10:20	10:25	10:30	10:42	10:50	11:03D					
10:24	10:44	10:38	10:50	10:55	10:59	11:11	11:19	11:31D					
10:53	11:14	11:07	11:20	11:25	11:30	11:41	11:49	12:01D					
11:23	11:44	11:37	11:50	11:55	12:00	12:11	12:19	12:31D					
11:53	12:14	12:07	12:20	12:25	12:30	12:41	12:49	1:01D					
12:23	12:44	12:37	12:50	12:55	12:59	1:10	1:18	1:30D					
12:53	1:14	1:07	1:20	1:25	1:30	1:41	1:49	2:01D					
1:22	1:44	1:37	1:50	1:55	2:00	2:11	2:19	2:31D					
1:55	2:14	2:07	2:20	2:25	2:30	2:42	2:50	3:03D					
2:25	2:44	2:37	2:50	2:55	2:59	3:11	3:19	3:31D					
2:54	3:13	3:07	3:19	3:24	3:29	3:41	3:49	4:01D					
3:25	3:44	3:37	3:50	3:55	4:00	4:11	4:19	4:30D					
3:54	4:13	4:07	4:20	4:25	4:29	4:41	4:49	5:01D					
4:24	4:43	4:37	4:50	4:54	4:59	5:09	5:17	5:28D					
4:54	5:13	5:07	5:20	5:24	5:29	5:39	5:47	5:58D					
5:24	5:43	5:37	5:50	5:54	5:59	6:10	6:18	6:29D					
5:54	6:13	6:07	6:20	6:25	6:30	6:41	6:49	7:02D					
6:41	7:00	6:38	7:05	7:10	7:15	7:26	7:35	—					
7:41	8:00	7:55	8:05	8:10	8:15	8:26	8:35	—					
8:41	9:00	—	9:05	9:10	9:15	9:26	9:35	—					
9:41	10:00	9:56	10:05	10:10	10:14	10:24	10:33	—					

# 345 SUNDAY/Domingo

To NORTHGATE → To SHORELINE →

Downtown Seattle		Northgate Transit Ctr Bay 2		Northgate Transit Ctr Bay 3		North Seattle College		Four Freedoms		Shoreline		Aurora Village Transit Ctr Bay 6	
International Dist Station Bay A	NE 103rd St & Transit Roadway	NE Northgate Way & Roosevelt Wy NE	NE 103rd St & Transit Roadway	College Way N & N 97th St	Northwest Hospital	Linden Ave N & N 135th St	N 160th St & Dayton N	Ashworth N & N 200th St					
<b>ROUTE 41</b>		<b>ROUTE 345</b>											
6:40	7:00	6:56	7:05	7:10	7:15	7:25	7:31	7:44D					
7:41	8:01	7:55	8:05	8:10	8:15	8:25	8:31	8:45D					
8:40	9:00	8:53	9:05	9:10	9:15	9:25	9:32	9:46D					
9:40	10:00	9:53	10:05	10:10	10:15	10:25	10:32	10:46D					
10:40	11:00	10:52	11:04	11:09	11:14	11:24	11:31	11:45D					
11:40	12:00	11:51	12:04	12:09	12:14	12:24	12:32	12:46D					
12:40	1:00	12:51	1:04	1:09	1:14	1:25	1:33	1:46D					
1:41	2:00	1:51	2:04	2:09	2:14	2:25	2:33	2:47D					
2:41	3:00	2:51	3:05	3:10	3:15	3:26	3:33	3:47D					
3:41	3:59	3:51	4:04	4:09	4:14	4:25	4:33	4:48D					
4:40	4:59	4:51	5:04	5:09	5:14	5:24	5:31	5:45D					
5:40	5:59	5:52	6:04	6:09	6:13	6:22	6:29	6:42D					
6:41	7:00	6:53	7:05	7:10	7:14	7:24	7:35	—					
7:41	8:00	7:53	8:05	8:10	8:14	8:24	8:33	—					
8:41	9:00	8:54	9:05	9:10	9:14	9:23	9:32	—					
9:42	10:00	9:56	10:05	10:10	10:14	10:23	10:32	—					

## Timetable Symbols

D - From Aurora Village Transit Center, Route 331 continues to Ballinger Terrace, Lake Forest Park and Kenmore.

G - Continues as Route 348 to Jackson Park, North City, Richmond Beach.

## Snow/Emergency Service Servicio de emergencia/nieve

During most snow conditions this route will operate via the snow routing shown in this timetable. In the rare event that Metro declares an emergency, this route will continue to operate as a designated Emergency Snow Network route. During such an event, it is expected to operate with the same route number and follow the same snow routing as shown in this timetable. Visit [kingcounty.gov/metro/snow](http://kingcounty.gov/metro/snow) and sign up for Transit Alerts to stay informed during adverse conditions.

*Durante la mayoría de las nevadas, esta ruta operará por el recorrido para nevadas que se muestra en este programa. En el caso poco frecuente de que Metro declare una emergencia, esta ruta seguirá operando como ruta designada de la Red de Emergencia para Nevadas. En ese caso, se espera que opere con el mismo número de ruta y que siga el mismo recorrido para casos de nieve que se muestran en este programa. Visite [kingcounty.gov/metro/snow](http://kingcounty.gov/metro/snow) y regístrese para recibir Alertas de Transporte y mantenerse informado durante las condiciones adversas.*

## Bike & Ride

Metro buses have bike racks that hold three bikes. The racks are easy to use at no extra cost. Just follow the simple instructions posted near the rack. You may load or unload your bike anytime at all regular Metro bus stops, including downtown Seattle and the transit tunnel.



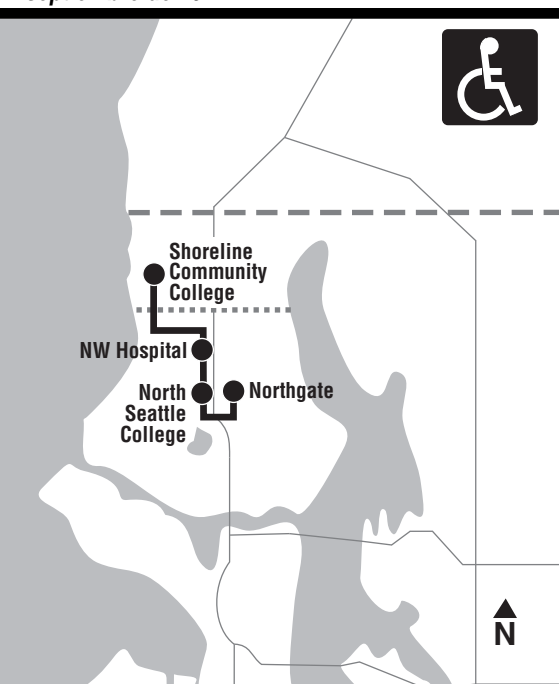
**Interpreter**  
206-553-3000

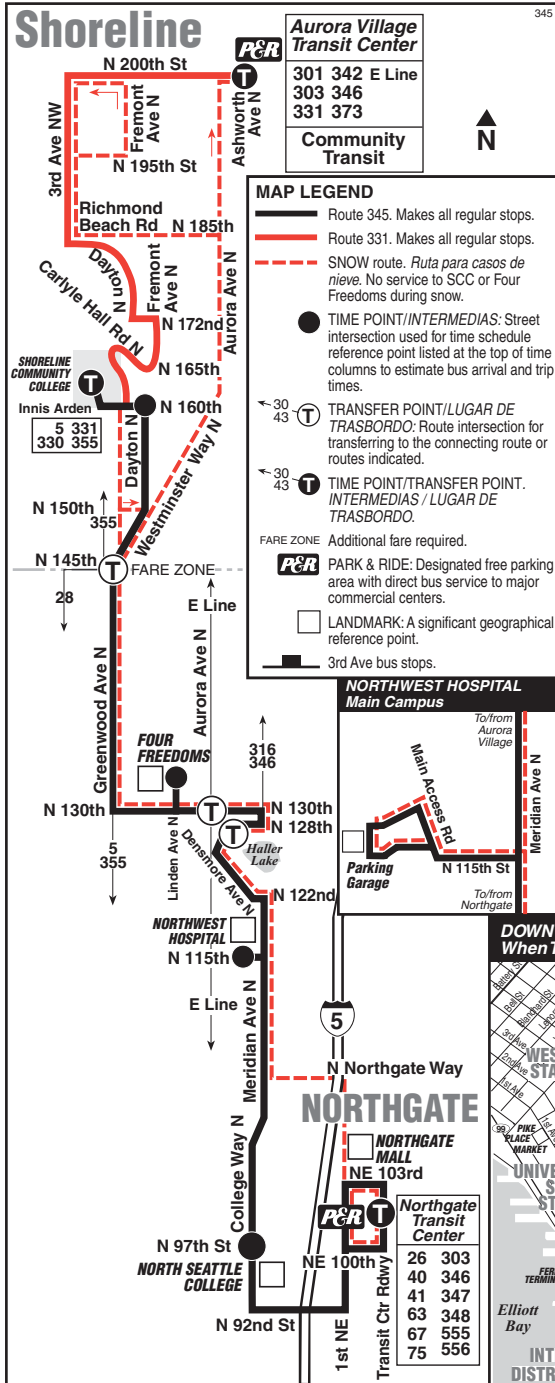
Intérpretes Turjubaan Переводчик  
Перекладач 통역사 የቃል አስተርጓሚ  
翻譯員 Thông Dịch Viên टिटरपरेटर

# 345

## Shoreline CC, Four Freedoms, Northwest Hospital, North Seattle College, Northgate

March 11, 2017 thru September 22, 2017  
11 de marzo de 2017 a través de 22 de septiembre de 2017





### 345 WEEKDAY/Entre semana

To NORTHGATE → To DOWNTOWN →

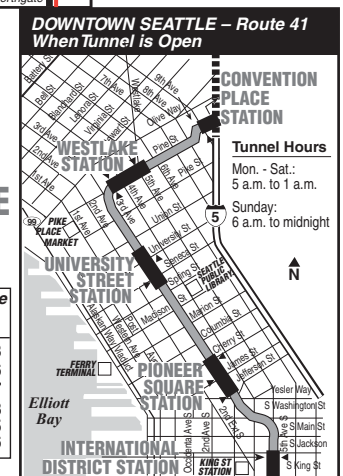
Aurora Vill Transit Ctr Bay 12	Shoreline Community College	Four Freedoms Linden Ave N & N 135th St	Northwest Hospital N 97th St	North Seattle College College Way N & N 97th St	Northgate Transit Center Bay 4	Downtown Seattle UNIVERSITY STREET STATION
ROUTE 331	ROUTE 345				ROUTE 41	
6:41	6:58	7:09	7:18	7:24	7:30G	7:36
7:11	7:28	7:39	7:48	7:54	8:00G	8:06
7:41	7:58	8:09	8:18	8:24	8:30G	8:36
8:11	8:28	8:39	8:48	8:54	9:00G	9:02
8:40	8:57	9:08	9:17	9:23	9:29G	9:38
9:08	9:25	9:37	9:46	9:52	9:58G	10:09
9:38	9:55	10:07	10:16	10:22	10:28G	10:32
10:08	10:24	10:36	10:46	10:52	10:58G	11:03
10:36	10:52	11:06	11:16	11:22	11:28G	11:33
11:04	11:20	11:34	11:44	11:50	11:57G	12:03
11:34	11:50	12:04	12:14	12:21	12:28G	12:32
12:04	12:21	12:35	12:45	12:51	12:58G	1:02
12:36	12:53	1:05	1:15	1:21	1:28G	1:32
1:07	1:23	1:35	1:45	1:51	1:58G	2:02
1:36	1:52	2:04	2:14	2:20	2:27G	2:32
2:05	2:20	2:32	2:44	2:51	2:58G	3:02
2:35	2:50	3:04	3:15	3:21	3:28G	3:32
3:06	3:21	3:35	3:46	3:52	3:59G	4:02
3:38	3:53	4:04	4:15	4:21	4:28G	4:33
4:06	4:22	4:34	4:45	4:51	4:58G	5:03
4:38	4:54	5:05	5:16	5:22	5:28G	5:33
5:09	5:25	5:36	5:46	5:52	5:58G	6:03
5:40	5:56	6:06	6:16	6:22	6:28G	6:33
6:11	6:27	6:36	6:46	6:52	6:58G	7:03
7:15	7:29	7:38	7:47	7:52	7:58G	8:04
—	8:29	8:38	8:47	8:52	8:58G	9:04
—	9:29	9:38	9:47	9:52	9:58G	10:05
—	10:32	10:41	10:50	10:55	11:00G	11:04
—	—	—	—	—	—	11:22

AM – Lighter Type PM – Darker Type

### Need more information or assistance?

- Visit Metro Online at [kingcounty.gov/metro](http://kingcounty.gov/metro)
- Call Metro's Customer Information Office, 206-553-3000, Mon-Fri except for major holidays (May 29, July 4, and Sept. 4).
- 6 am - 8 pm for trip planning assistance
- 8 am - 5 pm for ORCA assistance and customer comments

**Metro Customer Service**  
206-553-3000



### Timetable Symbols

D - From Aurora Village Transit Center, Route 331 continues to Ballinger Terrace, Lake Forest Park and Kenmore.

G - Continues as Route 348 to Jackson Park, North City, Richmond Beach.

### Special Fare Information

Shaded areas on weekday schedules indicate peak hour trips: \$2.75 one-zone and \$3.25 two-zone fares apply.

### Night Stop Program

For your added safety at night, you may request to exit the bus at a location along your route other than a regular bus stop. To do so, please go to the front of the bus and ask your driver at least one block before your desired stop. Safety considerations will determine if the driver can comply with your request. Night Stop service is available only from 8 pm to 5 am and is for dropping off riders only. Night Stop is not provided in downtown Seattle.

### 345 WEEKDAY/Entre semana

To NORTHGATE → To SHORELINE CC →

Downtown Seattle International Dist Station Bay A	Northgate Transit Ctr Bay 2	Northgate Transit Ctr Bay 3	North Seattle College College Way N & N 97th St	Northwest Hospital N 97th St	Four Freedoms Linden Ave N & N 135th St	Shoreline Community College N 135th St	Aurora Vill Transit Ctr Bay 6
TUNNEL	NE 103rd St & Transit Roadway	NE 103rd St & Transit Roadway	College Way N & N 97th St	Northwest Hospital	Linden Ave N & N 135th St	Shoreline Community College	Ashworth N & N 200th St
ROUTE 41	ROUTE 345				ROUTE 331		
5:43	6:02	6:09	6:20	6:24	6:29	6:40	6:49
6:13	6:32	6:39	6:50	6:54	6:59	7:10	7:19
6:56	7:16	7:08	7:20	7:25	7:30	7:41	7:50
7:25	7:45	7:39	7:50	7:55	8:00	8:11	8:20
7:54	8:14	8:09	8:20	8:25	8:30	8:41	8:50
8:24	8:44	8:37	8:50	8:55	9:00	9:11	9:20
8:54	9:14	9:06	9:20	9:25	9:30	9:41	9:50
9:23	9:43	9:35	9:50	9:55	10:00	10:11	10:20
9:53	10:13	10:06	10:20	10:25	10:30	10:41	10:50
10:23	10:43	10:36	10:50	10:55	11:00	11:12	11:21
10:53	11:13	11:06	11:20	11:25	11:30	11:42	11:51
11:23	11:43	11:36	11:50	11:55	12:00	12:12	12:21
11:53	12:13	12:06	12:20	12:25	12:31	12:43	12:53
12:26	12:46	12:36	12:50	12:55	1:01	1:13	1:23
12:56	1:16	1:06	1:20	1:25	1:31	1:43	1:53
1:24	1:44	1:36	1:50	1:55	2:01	2:14	2:24
1:54	2:14	2:05	2:20	2:25	2:32	2:45	2:55
2:23	2:43	2:35	2:50	2:55	3:02	3:15	3:25
2:53	3:16	3:05	3:20	3:25	3:32	3:45	3:55
3:22	3:45	3:35	3:50	3:55	4:02	4:15	4:25
3:51	4:14	4:05	4:20	4:25	4:31	4:44	4:54
4:21	4:45	4:34	4:50	4:55	5:01	5:14	5:24
4:50	5:14	5:05	5:20	5:25	5:31	5:44	5:54
5:18	5:41	5:35	5:50	5:55	6:01	6:13	6:23
5:51	6:15	6:05	6:20	6:25	6:31	6:43	6:53
6:26	6:46	6:35	6:50	6:55	7:01	7:13	7:23
7:10	7:29	7:09	7:35	7:40	7:46	7:57	8:07
8:11	8:30	8:11	8:35	8:40	8:46	8:56	9:06
9:11	9:30	—	9:35	9:40	9:46	9:56	10:05
10:11	10:30	9:55	10:35	10:40	10:45	10:55	11:04

AM – Lighter Type PM – Darker Type

### Holiday Information/ Información sobre feriados

The Sunday schedule shown in this timetable will be operated on the following holidays. *El horario de los domingos que aparece en este programa se aplicará para el siguiente feriados:*

Memorial Day May 29  
Día de Commemoración el 29 de mayo

Independence Day July 4  
Día de la independencia el 4 de julio

Labor Day Sept. 4  
Día del trabajo el 4 de septiembre

### Metro Customer Services

Customer Service (general information, trip planning, comments and lost & found)  
Seattle metro calling area ..... 206-553-3000  
Toll Free ..... 1-800-542-7876  
Hearing impaired ..... TTY Relay: 711  
Metro Online / Online Trip Planner ..... [www.kingcounty.gov/metro](http://www.kingcounty.gov/metro)  
Carpool/Vanpool ..... 206-625-4500  
Hearing Impaired TTY Relay: 1-800-833-6388  
Community Transit ..... 1-800-562-1375  
Pierce Transit ..... 1-800-562-8109

### How To Pay

Upon boarding, pay your fare with exact change or a convenient regional ORCA card. ORCA cards are sold in downtown Seattle at Metro customer service offices in King Street Center and the Westlake tunnel station.

### What To Pay

	1 Zone	2 Zone
Adults (19 and older), Off Peak	\$2.50	\$2.50
Adults (19 and older), Peak	\$2.75	\$3.25
ORCA LIFT Fare,* all times	\$1.50	\$1.50
Youth (6-18 yrs), all times	\$1.50	\$1.50
RRFP cardholders (registered seniors, Medicare, disabled), all times	\$1.00	\$1.00
Children (thru age 5), all times	Four may ride free with person paying adult fare	

\*Income Qualified

### Cuánto pagar

	Zona 1	Zona 2
Adultos (19 años y mayor) fuera de hora pico	\$2.50	\$2.50
Adultos (19 años y mayor) en hora pico	\$2.75	\$3.25
Tarifa ORCA LIFT,* a toda hora	\$1.50	\$1.50
Jóvenes (6-18 años), a toda hora	\$1.50	\$1.50
Titulares de tarjetas RRFP (personas mayores registradas, Medicare, discapacitados), a toda hora.	\$1.00	\$1.00
Niños (hasta los 5 años), a toda hora.	Pueden viajar hasta cuatro con una persona que pague la tarifa de adulto.	

\*Ingresos que reúnan los requisitos

### Accessible Formats

People with disabilities who need this information in accessible formats may call 206-477-6066 (voice) or TTY Relay: 711.

### Special Service Information

Route 345 from Northgate, upon reaching Shoreline Community College, becomes Route 331 to Aurora Village. If your destination is Aurora Village, simply remain on the bus. Route 331 also continues from Aurora Village to Kenmore via Lake Forest Park (please refer to Route 331 timetable). Route 331 from Aurora Village to Shoreline Community College becomes Route 345 to Northgate upon reaching the college.