

# Manufactured Home Condominium Parks

Specialty 720: Areas: 270, 310, 315, AND 470.

---

*Manufactured Home Condominium Revalue for  
2024 Assessment Roll*



**King County**

**Department of Assessments**

*Setting values, serving the community, and pursuing excellence*

201 South Jackson Street, KSC-AS 0708  
Seattle, WA 98104

OFFICE (206) 296-7300 FAX (206) 296-0595

Email: [assessor.info@kingcounty.gov](mailto:assessor.info@kingcounty.gov)

Web: <http://www.kingcounty.gov/assessor/>



## King County

Department of Assessments  
201 South Jackson Street, KSC-AS-0708  
Seattle, WA 98104

OFFICE: (206) 296-7300      FAX (206) 296-0595  
Email: [assessor.info@kingcounty.gov](mailto:assessor.info@kingcounty.gov)  
<http://www.kingcounty.gov/assessor/>

*John Wilson*  
*Assessor*

Dear Property Owners,

Our field appraisers work hard throughout the year to visit properties in neighborhoods across King County. As a result, new commercial and residential valuation notices are mailed as values are completed. We value your property at its "true and fair value," reflecting its highest and best use as prescribed by state law (RCW 84.40.030; WAC 458-07-030).

We continue to work to implement your feedback and ensure we provide you with accurate and timely information. We have made significant improvements to our website and online tools to make interacting with us easier. The following report summarizes the results of the assessments for your area. Additionally, I have provided a brief tutorial on our property assessment process. It is meant to provide you with background information about our process and the basis for your area assessments.

Fairness, accuracy, and transparency set the foundation for an effective and accountable government. I am pleased to continue to incorporate your input as we make ongoing improvements to serve you. Our goal is to ensure that every taxpayer is treated fairly and equitably.

Our office is here to serve you. Please don't hesitate to contact us if you have any questions, comments, or concerns about the property assessment process and how it relates to your property.  
In Service,

John Wilson  
King County Assessor

# How Property Is Valued

King County along with Washington's 38 other counties use mass appraisal techniques to value all real property each year for property assessment purposes.

## What Are Mass Appraisal Techniques?

In King County the Mass Appraisal process incorporates statistical testing, generally accepted valuation methods, and a set of property characteristics for approximately 700,000 Manufactured Home, commercial, and industrial properties. More specifically for Manufactured Home Condominium Parks, we break up King County into 8 geographically similar market areas and annually develop market models from the sold properties using multiple regression statistical tools. The results of the market models are then applied to all similarly situated properties within the same appraisal area.

## Are Properties Inspected?

All property in King County is physically inspected at least once during each six-year cycle. Each year our appraisers inspect a different geographic area. An inspection is frequently an external observation of the property to confirm whether the property has changed by adding new improvements or shows signs of deterioration more than normal for the property's age. From the property inspections we update our property assessment records for each property. In cases where an appraiser has a question, they will attempt to make contact with the property owner or project manager and/or leave a card requesting the taxpayer contact them.

### **RCW [84.40.025](#) Access to property:**

For the purpose of assessment and valuation of all taxable property in each county, any real or personal property in each county shall be subject to visitation, investigation, examination, discovery, and listing at any reasonable time by the county assessor of the county or by any employee thereof designated for this purpose by the assessor.

In any case of refusal to such access, the assessor shall request assistance from the department of revenue which may invoke the power granted by chapter [84.08](#) RCW.

## How are Property Sales Used?

For the annual revaluation of Manufactured Home Condominium Parks, two years of sales are analyzed with the sales prices time adjusted to January 1 of the current assessment year. Sales prices are adjusted for time to reflect that market prices change over time. During an increasing market, older sales prices often understate the current market value. Conversely, during downward (or recessionary) markets, older sales prices may overstate a property's value on January 1 of the assessment year unless sales are time adjusted. Hence time adjustments are an important element in the valuation process.

## How is Assessment Uniformity Achieved?

We have adopted the Property Assessment Standards prescribed by the International Association of Assessing Officers that may be reviewed at [www.IAAO.org](http://www.IAAO.org). As part of our valuation process statistical testing is performed by reviewing the uniformity of assessments within each specific market area, and project. More specifically Coefficients of Dispersion (aka COD) are developed that show the uniformity of predicted property assessments. We have set our target CODs using the standards set by IAAO which are summarized in the following table:

Type of Property - General	Type of Property - Specific	COD Range
Single-family Manufactured Home (including Manufactured Home Condominium Parks)	Newer or more homogeneous areas	5.0 to 10.0
Single-family Manufactured Home	Older or more heterogeneous areas	5.0 to 15.0
Other Manufactured Home	Rural, seasonal, recreational, manufactured housing, 2-4-unit housing	5.0 to 20.0
Income-Producing Properties	Larger areas represented by samples	5.0 to 15.0
Income-Producing Properties	Smaller areas represented by smaller samples	5.0 to 20.0
Vacant Land		5.0 to 25.0
Other Real and Personal Property		Varies with local conditions

Source: IAAO, *Standard on Ratio Studies*, Table 1-3

More results of the statistical testing process is found within the attached area report.

## Requirements of State Law

Within Washington, property is required to be revalued each year to market value based on its highest and best use. (RCW 84.41.030; 84.40.030; and WAC 458-07-030). Washington Courts have interpreted fair market value as the amount of money a buyer, willing but not obligated to buy, would pay to a seller willing but not obligated to sell. Highest and Best Use is simply viewed as the most profitable use that a property can be legally used for. In cases where a property is underutilized by a property owner, it still must be valued at its highest and best use.

## Appraisal Area Reports

The following area report summarizes the property assessment activities and results for a general market area. The area report is meant to comply with state law for appraisal documentation purposes as well as provide the public with insight into the mass appraisal process.

## Table of Contents

<b>Executive Summary Report</b> .....	1
Specialty 720 Overview Map.....	2
Manufactured Home Condominium Parks Ratio Study Reports .....	3
<b>Part One – Premises of Mass Appraisal</b> .....	4
Purpose .....	4
King County Revaluation Cycle .....	4
Inspection .....	4
Appraisal Team members and participation.....	4
Scope of the Appraisal .....	5
Sales Verification and Data Collection .....	5
Approaches to Value .....	5
Land Value and Commercial Condominiums.....	5
<b>Part Two – Presentation of Data</b> .....	6
Identification of the area .....	6
Name or Designation .....	6
Specialty 720: Condominium Manufactured Home Parks.....	6
Area, city, neighborhood, and location data:.....	6
Maps .....	6
Zoning and legal/political consideration .....	6
<b>Part Three – Analysis of Data and Conclusions</b> .....	7
Highest and best use analysis .....	7
Market Change of Average Sale Price in the Manufactured Home Condominium Parks Area: .....	7
Chart 1: Progression of average sales price over time (1-1-2022 to 12-31-2023) .....	7
Manufactured Home Condominium Parks Sale Price changes .....	8
Application of Time Adjustments:.....	8
Sales comparison approach model description .....	9
Model specification .....	9
Model calibration .....	9
Exceptions: .....	9
<b>Total Value Model Recommendations, Validation and Conclusions:</b> .....	10
Model Recommendations.....	10
Validation .....	10
Ratio study.....	10
Conclusion.....	10
<b>USPAP Compliance</b> .....	11

Client and Intended Use of the Appraisal: .....	11
Definition and date of value estimate:.....	11
Market Value .....	11
Highest and Best Use.....	11
Date of Value Estimate.....	12
Property Rights Appraised: Fee Simple .....	13
Assumptions and Limiting Conditions: .....	13
Scope of Work Performed:.....	14
Certification:.....	14
<b>Sales Used in Analysis</b> .....	18
<b>Sales Removed from Analysis</b> .....	20
<b>Neighborhood 270 Map</b> .....	21
<b>Neighborhood 310 Map</b> .....	22
<b>Neighborhood 315 Map</b> .....	23
<b>Neighborhood 470 Map</b> .....	24

# Executive Summary Report

## Manufactured Home Condominium Parks

**Neighborhoods:** 270, 310, 315, AND 470.  
**Appraisal Date:** 1/1/2024- 2024 Assessment Roll  
**Previous Physical Inspection:** 2019 through 2023

**Sales - Improved Summary:**

**Number of Sales:** 63  
**Range of Sale Dates:** 1/1/2022 to 12/31/2023

Sales – Improved Valuation Change Summary						
	Land	Imps	Total	Adj. Sale Price**	Ratio	COD
2023 Value	\$78,100	\$324,800	\$402,900	\$454,300	88.8%	4.31%
2024 Value	\$80,400	\$342,200	\$422,600	\$454,300	93.1%	4.31%
Change	+\$2,300	+\$17,400	+\$19,700			0.00%
%Change	+2.9%	+5.4%	+4.9%		+4.3%	-0.04%

\*COD is a measure of uniformity, the lower the number the better the uniformity. The negative figures of -0.0% and -.04% actually represent an improvement.

Sales used in Analysis: The sales sample includes all condominium Manufactured Home living unit sales verified as good. The sample excludes vacant units, parking units, and personal property manufactured homes. A listing of sales included, and sales excluded from the analysis can be found in the Addenda of this report.

\*\* Sales time adjusted to 1/1/2024.

Population - Improved Parcel Summary Data:			
	Land	Imps	Total
2023 Value	\$79,600	\$323,200	\$402,800
2024 Value	\$81,900	\$340,600	\$422,500
Percent Change	+2.9%	+5.4%	+4.9%

Number of improved Parcels in the Population: **606**

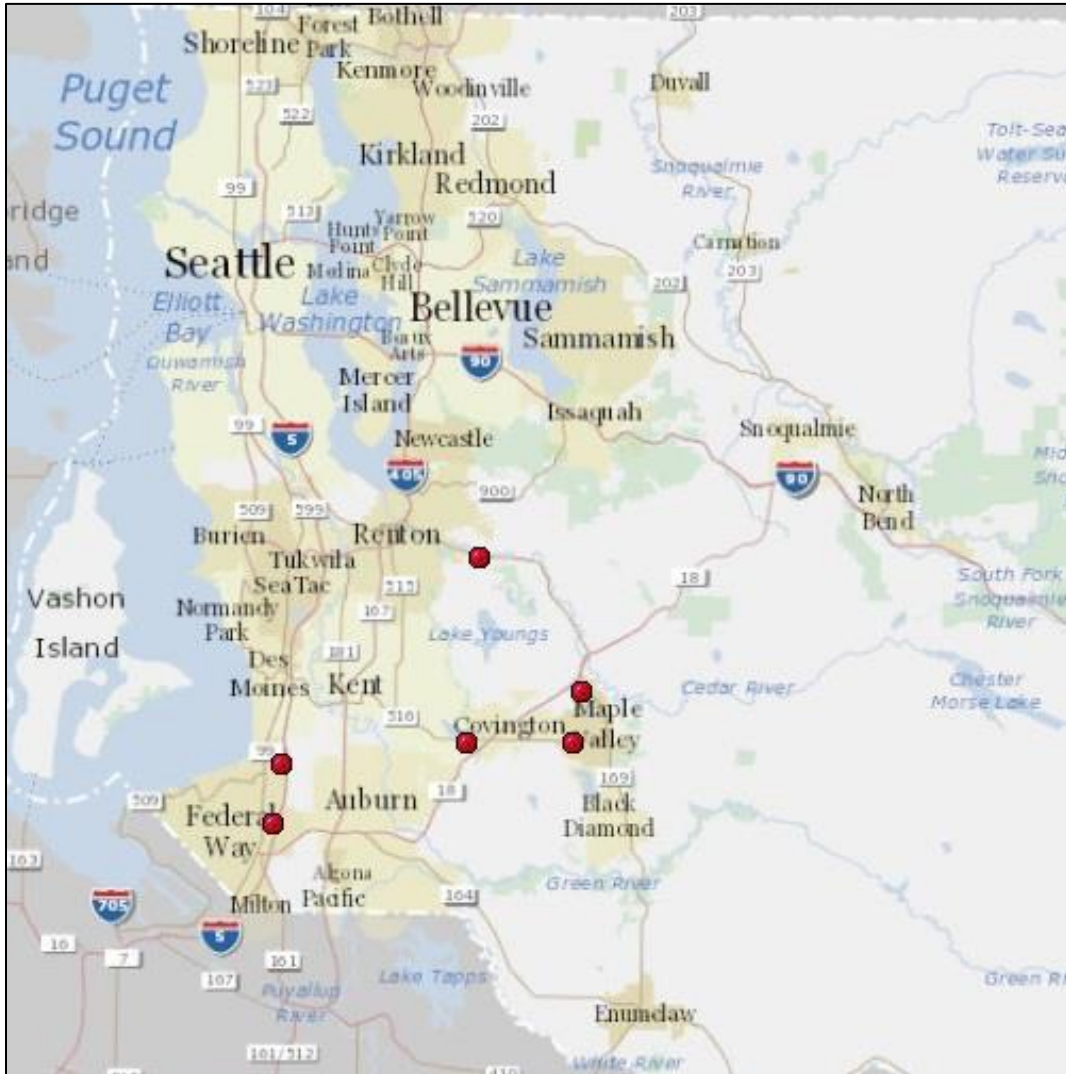
The population summary above includes all Manufactured Home condominium living units. It excludes those with commercial responsibility such as personal property manufactured homes. A list of all parcels in the population can be found in the Assessor’s files located in the Commercial/Business Division.

**Summary of Findings:**

The analysis for this area consisted of a general review of applicable characteristics such as neighborhoods, living area, building quality and condition. The analysis results showed that several characteristic-based and neighborhood-based variables needed to be considered in the update formula in order to improve the uniformity of assessments throughout the area.

The Values described in this report improve assessment level, uniformity, and equity. The recommendation is to post those values for the 2024 assessment roll.

# Specialty 720 Overview Map





# Manufactured Home Condominium Parks Ratio Study Reports

## PRE-REVALUE RATIO ANALYSIS

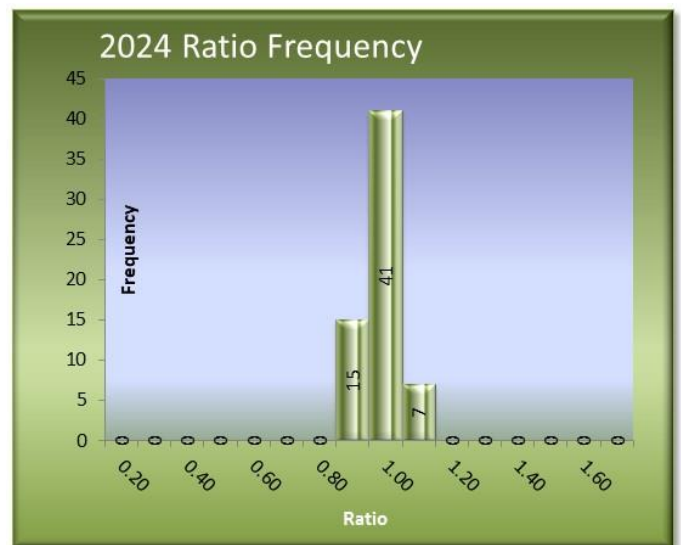
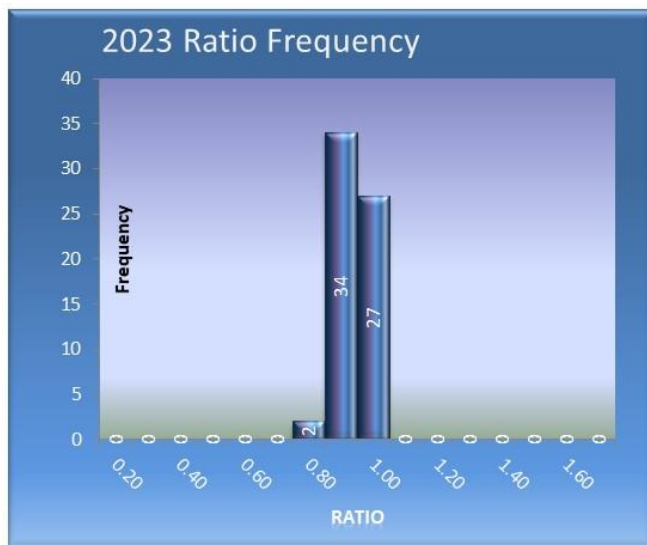
Pre-revalue ratio analysis compares time adjusted sales from 2022 through 2023 in relation to the previous assessed value as of 1/1/2023.

PRE-REVALUE RATIO SAMPLE STATISTICS	
<b>Sample size (n)</b>	63
<b>Mean Assessed Value</b>	\$402,900
<b>Mean Adj. Sales Price</b>	\$454,300
<b>Standard Deviation AV</b>	\$71,596
<b>Standard Deviation SP</b>	\$78,891
ASSESSMENT LEVEL	
<b>Arithmetic Mean Ratio</b>	0.888
<b>Median Ratio</b>	0.891
<b>Weighted Mean Ratio</b>	0.887
UNIFORMITY	
<b>Lowest ratio</b>	0.782
<b>Highest ratio:</b>	1.000
<b>Coefficient of Dispersion</b>	4.31%
<b>Standard Deviation</b>	0.049
<b>Coefficient of Variation</b>	5.50%
<b>Price Related Differential (PRD)</b>	1.001

## POST-REVALUE RATIO ANALYSIS

Post revalue ratio analysis compares time adjusted sales from 2022 through 2023 and reflects the assessment level after the property has been revalued to 1/1/2024.

POST REVALUE RATIO SAMPLE STATISTICS	
<b>Sample size (n)</b>	63
<b>Mean Assessed Value</b>	\$422,600
<b>Mean Sales Price</b>	\$454,300
<b>Standard Deviation AV</b>	\$75,158
<b>Standard Deviation SP</b>	\$78,891
ASSESSMENT LEVEL	
<b>Arithmetic Mean Ratio</b>	0.931
<b>Median Ratio</b>	0.935
<b>Weighted Mean Ratio</b>	0.930
UNIFORMITY	
<b>Lowest ratio</b>	0.821
<b>Highest ratio:</b>	1.047
<b>Coefficient of Dispersion</b>	4.31%
<b>Standard Deviation</b>	0.051
<b>Coefficient of Variation</b>	5.50%
<b>Price Related Differential (PRD)</b>	1.001



# **Part One – Premises of Mass Appraisal**

Effective Date of Appraisal: January 1, 2024

Date of Appraisal Report: 7/16/2024

## **Purpose**

The purpose of the mass appraisal is to determine the market value of Manufactured Home condominium units in the Manufactured Home Condominium Parks area.

## **King County Revaluation Cycle**

King County’s revaluation plan as approved by the Washington State Department of Revenue is an annual revaluation cycle with physical inspection of all properties at least once every six years. Physical inspection of properties meets the requirements of RCW 84.41.041 and WAC 458-07-015. During the interval between each physical inspection, the annual revaluation cycle requires the valuation of property be adjusted to current true and fair value based on appropriate statistical data. Annually, approximately one-sixth of all Manufactured Home properties are physically inspected and appraised with new land and total property valuation models calibrated and specified using multiple regression analysis. The remaining five-sixths of the population are revalued based on the characteristics entered during the previous physical inspection.

## **Inspection**

No Manufactured Home Condominium Parks were physically inspected for the 2024 appraisal year.

## **Appraisal Team members and participation**

Craig Johnson made up the appraisal team responsible for analysis and valuation of the Manufactured Home Condominium Parks in King County. Craig Johnson developed the valuation models used to derive the Estimated Market Value (EMV) of condominium living units. He then reviewed each parcel and used appraisal judgment to either accept EMV or determine an alternate value through direct sales comparison approach.

## Scope of the Appraisal

The following guidelines were considered and adhered to:

- Sales from 1/1/2022 to 12/31/2023 (at minimum) were considered in all analyses.
- Values and sales were adjusted to January 1, 2024.
- All values were adjusted as described in the model validation section of this report.
- This report intends to meet the requirements of the Uniform Standards of Professional Appraisal Practice Standards 5 and 6.

## Sales Verification and Data Collection

Sales data is derived from real estate excise tax affidavits and is initially reviewed by the Sales Identification Section of the Accounting Division. Appraisers further review sales by calling the buyer, seller, real estate agent or inspecting the site to verify characteristic data in physically inspected areas. In non-inspected areas, the analyst reviewed and verified sales in office. Time constraints prohibit further verification of sales information. Sales removal occurred for parcels meeting the following criteria:

- Multi-parcel or multi-unit sales
- Sales of personal property units
- Others as identified as non-market sales

## Approaches to Value

All approaches to value, Income, Cost and Sales Comparison were considered in the appraisal of this area.

The income approach does not apply, since most manufactured home units are owner-occupied and not income producing properties. The cost approach is not considered reliable as it depends on valid reproduction cost estimates, proper depreciation estimates, and accurate site values. It is only considered as support for the market approach or when adequate sales are not available.

We do not believe this omission reduces the accuracy of our Estimated Market Values.

Therefore, the sales comparison approach is primarily relied on to develop a valuation model for the Manufactured Home Condominium Parks. Our sales sample consists of 82 Manufactured Home living units that sold during the 24-month period between January 1, 2022, and December 31, 2023. Direct sales comparison was used to value each of the manufactured home parks due to the diversity of property, use, and types of manufactured homes.

## Land Value and Commercial Condominiums

The Condominium appraisal team does not value condominium land or commercial condominiums, which are the responsibility of commercial geographic and specialty appraisers.

## Part Two – Presentation of Data

### Identification of the area

#### Name or Designation

**Specialty 720: Condominium Manufactured Home Parks.**

#### Area, city, neighborhood, and location data:

The Manufactured Home Condominium Parks are located in specialty neighborhoods 270: Federal Way, 310: East Hill, 315: Renton, and 470: Outlying South King County.

#### Maps

General maps of the Specialty Neighborhoods in which the Manufactured Home Condominium Parks are located are in the addenda of this report. More detailed Assessor’s maps are located on the 7th floor of the King Street Center.

#### Zoning and legal/political consideration

Zoning restrictions, whether county or local, are displayed on Assessor’s maps and are shown as a land characteristic in the Assessor’s property characteristic database. Local jurisdictions exercise authority over local land use and community planning. Regulations regarding zoning are found in their local ordinances.

# Part Three – Analysis of Data and Conclusions

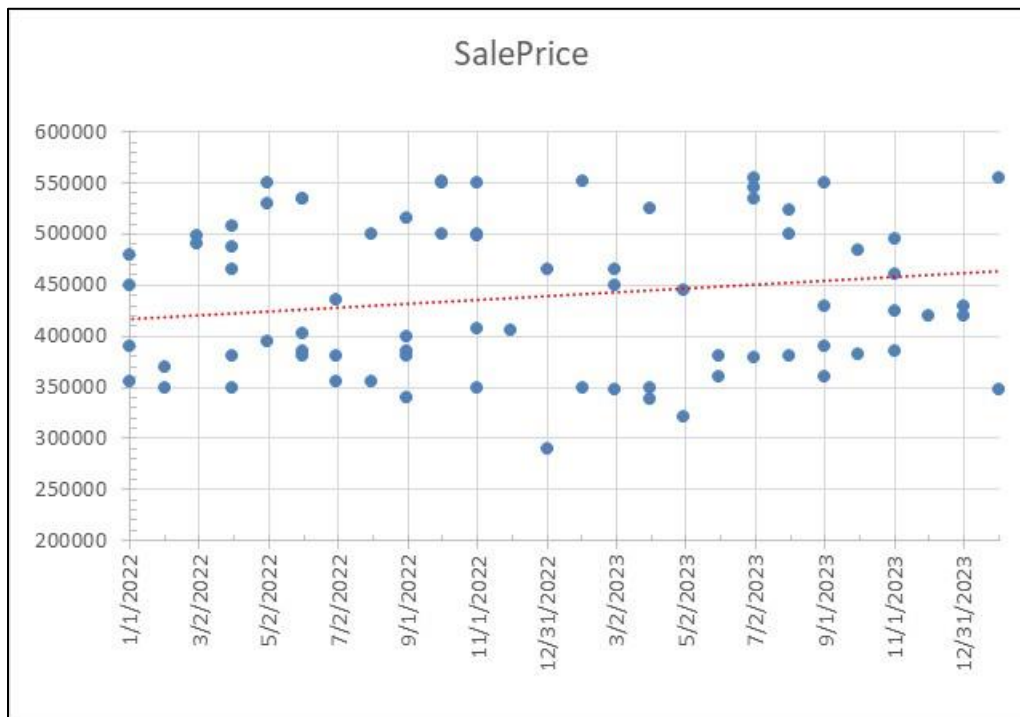
## Highest and best use analysis

Based on neighborhood trends, both demographic and current development patterns, the existing buildings represent the highest and best use of most sites. The existing use will continue until land value, in its highest and best use, exceeds the sum of value of the entire property in its existing use and the cost to remove the improvements. We find that the current improvements do add value to the property, in most cases, and are therefore the highest and best use of the property as improved.

## Market Change of Average Sale Price in the Manufactured Home Condominium Parks Area:

Analysis of sales in the Manufactured Home Condominium Parks area indicated an increase in value over the two-year period. Overall, values appreciated from an average, non-adjusted sales price near \$418,000 as of 1-1-2022 by 10.77% to \$463,000 as of January 1<sup>st</sup>, 2024.

Chart 1: Progression of average sales price over time (1-1-2022 to 12-31-2023)



**Manufactured Home Condominium Parks Sale Price changes** (Relative to 1/1/2024 valuation date.)

In a changing market, recognition of a sales trend is required to accurately predict value as of a certain date. Assessed values are determined as of January 1 of a given year.

Sale Date	Adjustment (Factor)	Equivalent Percent
1/1/2022	1.1498	14.98%
2/1/2022	1.1430	14.30%
3/1/2022	1.1369	13.69%
4/1/2022	1.1302	13.02%
5/1/2022	1.1237	12.37%
6/1/2022	1.1171	11.71%
7/1/2022	1.1107	11.07%
8/1/2022	1.1041	10.41%
9/1/2022	1.0976	9.76%
10/1/2022	1.0913	9.13%
11/1/2022	1.0849	8.49%
12/1/2022	1.0787	7.87%
1/1/2023	1.0723	7.23%
2/1/2023	1.0660	6.60%
3/1/2023	1.0603	6.03%
4/1/2023	1.0540	5.40%
5/1/2023	1.0480	4.80%
6/1/2023	1.0418	4.18%
7/1/2023	1.0358	3.58%
8/1/2023	1.0297	2.97%
9/1/2023	1.0236	2.36%
10/1/2023	1.0177	1.77%
11/1/2023	1.0117	1.17%
12/1/2023	1.0059	0.59%
1/1/2024	1.0000	0.00%

The chart above shows the % adjustment required for sales to be representative of the assessment date of 1/1/2024.

**Application of Time Adjustments:**

Examples	Sales Price	Sales Date	Adjustment factor (x Sales Price)	Adjusted Sales price*
Sale 1	\$355,000	1/6/2022	1.1130	\$395,000
Sale 2	\$290,000	12/27/2022	1.0562	\$306,000
Sale 3	\$420,000	11/17/2023	1.0067	\$423,000
*The adjusted sale price has been rounded to the nearest 1,000				

Regression Time Adjustment=1/EXP(0.000147675586272078\*SaleDay)

Where SaleDay = Sale Date - 45292

And Sale Date is the number of days since 1-1-1900 (Machine value used by statistical software).

## Sales comparison approach model description

Manufactured Home Condominium Parks sales were analyzed to specify and calibrate a characteristic based value model. Through statistical analysis, we specify property characteristics, such as size, age, and quality, which significantly influence property value in the area. The model calibration (i.e. the actual adjustments for each property characteristic in the model) is obtained from analysis of the sales sample. The resulting model estimates are then applied to manufactured home condominium living units in the area. The model is based on sales and property characteristic data found in the Assessor's database. A list of all sales and property characteristics used in the analysis is listed in the addendum of this report.

## Model specification

The **characteristic-based adjustment model** considered the following data characteristic variables:

1. Neighborhood
2. Project
3. Living Area

The definitions of data characteristics included in the model are in the Condominium Coding manual, which is available upon request.

## Model calibration

The **value model** for neighborhoods in the Manufactured Home Condominium Parks was calibrated using selling prices and property characteristics as follows:

$EMV = \text{Previous} \times 1.05$

## Exceptions:

There were no exceptions to the calibrated model.

# Total Value Model Recommendations, Validation and Conclusions:

## Model Recommendations

Appraiser judgment prevails in all decisions regarding individual parcel valuation. Each parcel is value selected based on general and specific data pertaining to the parcel, the neighborhood, and the market. The Appraiser determines which available value estimate may be appropriate and may adjust particular characteristics and conditions as they occur in the valuation area.

## Validation

Application of the total Value Model described above results in improved equity between sub areas, grades, living area, and age of buildings. The resulting assessment level is 93.1%, which is within of the recommended range of 90%-110%.

Application of the recommended value for the 2024 assessment year (taxes payable in 2024) results in an average total change from the 2023 assessments of +4.9%.

Note: More details and information regarding aspects of the valuations and the report are retained in the working files kept in the appropriate district office.

## Ratio study

A preliminary ratio Study was completed just prior to the application of the 2024 recommended values. This study compares the prior assessment level using 2023 assessed values (1/1/2023) to current time adjusted sale prices (1/1/2024).

The study was also repeated after application of the 2024 recommended values. The results are included in the validation section of this report showing no change in the COD from 4.31% to 4.31%. The resulting change in COD demonstrates stability in the uniformity of values for these areas. Ratio reports are included in the body of this report.

## Conclusion

Review of the resulting values and ratios indicate that the characteristic based model improves consistency and equalization. It is the conclusion of this report that values be posted for the 2024 Assessment Roll.



# USPAP Compliance

## Client and Intended Use of the Appraisal:

This mass appraisal report is intended for use by the public, King County Assessor and other agencies or departments administering or confirming ad valorem property taxes. Use of this report by others for other purposes is not intended by the appraiser. The use of this appraisal, analyses and conclusions is limited to the administration of ad valorem property taxes in accordance with Washington State law. As such it is written in concise form to minimize paperwork. The assessor intends that this report conform to the Uniform Standards of Professional Appraisal Practice (USPAP) requirements for a mass appraisal report as stated in USPAP Standards 5 and 6. To fully understand this report the reader may need to refer to the Assessor's Property Record Files, Assessor's Real Property Data Base, separate studies, Assessor's Procedures, Assessor's field maps, Revalue Plan, and the statutes.

The purpose of this report is to explain and document the methods, data and analysis used in the revaluation of King County. King County is on a six-year physical inspection cycle with annual statistical updates. The revaluation plan is approved by Washington State Department of Revenue. The Revaluation Plan is subject to their periodic review.

## Definition and date of value estimate:

### Market Value

The basis of all assessments is the true and fair value of property. True and fair value means market value (Spokane etc. R. Company v. Spokane County, 75 Wash. 72 (1913); Mason County Overtaxed, Inc. v. Mason County, 62 Wn. 2d (1963); AGO 57-58, No. 2, 1/8/57; AGO 65-66, No. 65, 12/31/65).

The true and fair value of a property in money for property tax valuation purposes is its "market value" or amount of money a buyer willing but not obligated to buy would pay for it to a seller willing but not obligated to sell. In arriving at a determination of such value, the assessing officer can consider only those factors which can within reason be said to affect the price in negotiations between a willing purchaser and a willing seller, and he must consider all of such factors. (AGO 65,66, No. 65, 12/31/65)

Retrospective market values are reported herein because the date of the report is subsequent to the effective date of valuation. The analysis reflects market conditions that existed on the effective date of appraisal.

## Highest and Best Use

### **RCW 84.40.030**

*All property shall be valued at one hundred percent of its true and fair value in money and assessed on the same basis unless specifically provided otherwise by law.*

*An assessment may not be determined by a method that assumes a land usage or highest and best use not permitted, for that property being appraised, under existing zoning or land use planning ordinances or statutes or other government restrictions.*

**WAC 458-07-030 (3) True and fair value -- Highest and best use.**

*Unless specifically provided otherwise by statute, all property shall be valued on the basis of its highest and best use for assessment purposes. Highest and best use is the most profitable, likely use to which a property can be put. It is the use which will yield the highest return on the owner's investment. Any reasonable use to which the property may be put may be taken into consideration and if it is peculiarly adapted to some particular use, that fact may be taken into consideration. Uses that are within the realm of possibility, but not reasonably probable of occurrence, shall not be considered in valuing property at its highest and best use.*

If a property is particularly adapted to some particular use this fact may be taken into consideration in estimating the highest and best use. (Samish Gun Club v. Skagit County, 118 Wash. 578 (1922))

The present use of the property may constitute its highest and best use. The appraiser shall, however, consider the uses to which similar property similarly located is being put. (Finch v. Grays Harbor County, 121 Wash. 486 (1922))

The fact that the owner of the property chooses to use it for less productive purposes than similar land is being used shall be ignored in the highest and best use estimate. (Samish Gun Club v. Skagit County, 118 Wash. 578 (1922))

Where land has been classified or zoned as to its use, the county assessor may consider this fact, but he shall not be bound to such zoning in exercising his judgment as to the highest and best use of the property. (AGO 63-64, No. 107, 6/6/64)

**Date of Value Estimate**

**RCW 84.36.005**

*All property now existing, or that is hereafter created or brought into this state, shall be subject to assessment and taxation for state, county, and other taxing district purposes, upon equalized valuations thereof, fixed with reference thereto on the first day of January at twelve o'clock meridian in each year, excepting such as is exempted from taxation by law.*

**RCW 36.21.080**

*The county assessor is authorized to place any property that is increased in value due to construction or alteration for which a building permit was issued, or should have been issued, under chapter 19.27, 19.27A, or 19.28 RCW or other laws providing for building permits on the assessment rolls for the purposes of tax levy up to August 31st of each year. The assessed valuation of the property shall be considered as of July 31st of that year.*

Reference should be made to the property card or computer file as to when each property was valued. Sales consummating before and after the appraisal date may be used and are analyzed as to their indication of value at the date of valuation. If market conditions have changed then the appraisal will state a logical cutoff date after which no market date is used as an indicator of value.

## Property Rights Appraised: Fee Simple

### **Wash Constitution Article 7 § 1 Taxation:**

*All taxes shall be uniform upon the same class of property within the territorial limits of the authority levying the tax and shall be levied and collected for public purposes only. The word "property" as used herein shall mean and include everything, whether tangible or intangible, subject to ownership. All real estate shall constitute one class.*

### **Trimble v. Seattle, 231 U.S. 683, 689, 58 L. Ed. 435, 34 S. Ct. 218 (1914)**

*...the entire [fee] estate is to be assessed and taxed as a unit...*

### **Folsom v. Spokane County, 111 Wn. 2d 256 (1988)**

*...the ultimate appraisal should endeavor to arrive at the fair market value of the property as if it were an unencumbered fee...*

### **The Dictionary of Real Estate Appraisal, 3rd Addition, Appraisal Institute.**

*Absolute ownership unencumbered by any other interest or estate, subject only to the limitations imposed by the governmental powers of taxation, eminent domain, police power, and escheat.*

## Assumptions and Limiting Conditions:

1. No opinion as to title is rendered. Data on ownership and legal description were obtained from public records. Title is assumed to be marketable and free and clear of all liens and encumbrances, easements and restrictions unless shown on maps or property record files. The property is appraised assuming it to be under responsible ownership and competent management and available for its highest and best use.
2. No engineering survey has been made by the appraiser. Except as specifically stated, data relative to size and area were taken from sources considered reliable, and no encroachment of real property improvements is assumed to exist.
3. No responsibility for hidden defects or conformity to specific governmental requirements, such as fire, building and safety, earthquake, or occupancy codes, can be assumed without provision of specific professional or governmental inspections.
4. Rental areas herein discussed have been calculated in accord with generally accepted industry standards.
5. The projections included in this report are utilized to assist in the valuation process and are based on current market conditions and anticipated short term supply demand factors. Therefore, the projections are subject to changes in future conditions that cannot be accurately predicted by the appraiser and could affect the future income or value projections.
6. The property is assumed uncontaminated unless the owner comes forward to the Assessor and provides other information.
7. The appraiser is not qualified to detect the existence of potentially hazardous material which may or may not be present on or near the property. The existence of such substances may have an effect on the value of the property. No consideration has been given in this analysis to any potential diminution in value should such hazardous materials be found (unless specifically noted). We urge the taxpayer to retain an expert in the field and submit data affecting value to the assessor.
8. No opinion is intended to be expressed for legal matters or that would require specialized investigation or knowledge beyond that ordinarily employed by real estate appraisers, although such matters may be discussed in the report.
9. Maps, plats, and exhibits included herein are for illustration only, as an aid in visualizing matters discussed within the report. They should not be considered as surveys or relied upon for any other purpose.
10. The appraisal is the valuation of the fee simple interest. Unless shown on the Assessor's parcel maps, easements adversely affecting property value were not considered.
11. An attempt to segregate personal property from the real estate in this appraisal has been made.

12. Items which are considered to be “typical finish” and generally included in a real property transfer but are legally considered leasehold improvements are included in the valuation unless otherwise noted.
13. The movable equipment and/or fixtures have not been appraised as part of the real estate. The identifiable permanently fixed equipment has been appraised in accordance with RCW 84.04.090 and WAC 458-12-010.
14. I have considered the effect of value of those anticipated public and private improvements of which I have common knowledge. I can make no special effort to contact the various jurisdictions to determine the extent of their public improvements.
15. Exterior inspections were made of all properties in the physical inspection areas (outlined in the body of the report) however; due to lack of access and time few received interior inspections.

### **Scope of Work Performed:**

Research and analyses performed are identified in the body of the revaluation report. The assessor has no access to title reports and other documents. Because of legal limitations we did not research such items as easements, restrictions, encumbrances, leases, reservations, covenants, contracts, declarations, and special assessments. Disclosure of interior home features and, actual income and expenses by property owners is not a requirement by law therefore attempts to obtain and analyze this information are not always successful. The mass appraisal performed must be completed in the time limits indicated in the Revaluation Plan and as budgeted. The scope of work performed, and disclosure of research and analyses not performed are identified throughout the body of the report.

### **Certification:**

I certify that, to the best of my knowledge and belief:

- The statements of fact contained in this report are true and correct.
- The report analyses, opinions, and conclusions are limited only by the reported assumptions and limiting conditions and are my personal, impartial, and unbiased professional analyses, opinions, and conclusions.
- I have no present or prospective interest in the property that is the subject of this report and no personal interest with respect to the parties involved.
- I have no bias with respect to the property that is the subject of this report or to the parties involved.
- My engagement in this assignment was not contingent upon developing or reporting predetermined results.
- My compensation for completing this assignment is not contingent upon the development or reporting of predetermined value or direction in value that favors the cause of the client, the amount of the value opinion, the attainment of a stipulated result, or the occurrence of a subsequent event directly related to the intended use of this appraisal.
- My analyses, opinions, and conclusions were developed, and this report has been prepared, in conformity with the Uniform Standards of Professional Appraisal Practice.
- The area(s) physically inspected for purposes of this revaluation are outlined in the body of this report.
- The individuals listed below were part of the “appraisal team” and provided significant real property appraisal assistance to the person signing this certification. Any services regarding the subject area performed by the appraiser within the prior three years, as an appraiser or in any other capacity is listed adjacent their name.

- To the best of my knowledge the following services were performed by the appraisal team within the subject area in the last three years:
  - Jill Gardine, Ed Pangan, and Kent Walter
  - Physical Inspection and Data Collection
  - Sales Verification
  - Appeals Response Preparation / Review
  - Appeal Hearing Attendance
  - Land and Total Valuation
  - New Construction Evaluation
  - Model, Value and Report review
  
- Any services regarding the subject area performed by me within the prior three years, as an appraiser or in any other capacity is listed adjacent to my name.
  
- To the best of my knowledge the following services were performed by me within the subject area in the last three years:
  - Craig Johnson
  - Physical Inspection and Data Collection
  - Sales Verification
  - Appeals Response Preparation / Review
  - Appeal Hearing Attendance
  - Annual Model Development and Report Preparation
  - Land and Total Valuation
  - New Construction Evaluation



7/16/2024

---

Commercial Appraiser

Date



## King County

### Department of Assessments

King Street Center  
201 South Jackson Street, Room 708  
Seattle, WA 98104  
(206) 296-7300 FAX (206) 296-0595  
Email: [assessor.info@kingcounty.gov](mailto:assessor.info@kingcounty.gov)

*John Wilson*  
*Assessor*

As we start preparations for the 2024 property assessments, it is helpful to remember that the mission and work of the Assessor's Office sets the foundation for efficient and effective government and is vital to ensure adequate funding for services in our communities. Maintaining the public's confidence in our property tax system requires that we build on a track record of fairness, equity, and uniformity in property assessments. Though we face ongoing economic challenges, I challenge each of us to seek out strategies for continuous improvement in our business processes.

Please follow these standards as you perform your tasks.

- Use all appropriate mass appraisal techniques as stated in Washington State Laws, Washington State Administrative Codes, Uniform Standards of Professional Appraisal Practice (USPAP), and accepted International Association of Assessing Officers (IAAO) standards and practices.
- Work with your supervisor on the development of the annual valuation plan and develop the scope of work for your portion of appraisal work assigned, including physical inspections and statistical updates of properties.
- Where applicable, validate the correctness of physical characteristics and sales of all vacant and improved properties.
- Appraise land as if vacant and available for development to its highest and best use. The improvements are to be valued at their contribution to the total in compliance with applicable laws, codes, and DOR guidelines. The Jurisdictional Exception is applied in cases where Federal, State, or local laws or regulations preclude compliance with USPAP.
- Develop and validate valuation models as delineated by IAAO standards: Standard on Mass Appraisal of Real Property and Standard on Ratio Studies. Apply models uniformly to sold and unsold properties so that ratio statistics can be accurately inferred for the entire population.
- Time adjust sales to January 1, 2024, in conformance with generally accepted appraisal practices.
- Prepare written reports in compliance with USPAP Standard 6 for Mass Appraisals. The intended users of your appraisals and the written reports include the public, the Assessor, the Boards of Equalization and Tax Appeals, and potentially other governmental jurisdictions. The intended use of the appraisals and the written reports is the administration of ad valorem property taxation.

Thank you for your continued hard work on behalf of our office and the taxpayers of King County. Your dedication to accurate and fair assessments is why our office is one of the best in the nation.

John Wilson  
King County Assessor

# **Addenda**

**Inspected Properties,**

**Sales Lists**

**&**

**Specialty Area Maps**

## Sales Used in Analysis

Area	Major	Minor	Sale Price	Sale Date	Adj. Sale Price	Living Area	Bld Grade	Year Built	Bld Cond	Water-front	View	Complex Name
270	144170	0010	360,000	8/16/2023	362,000	1160	3	1,991	4	N	N	CEDAR CREEK CONDOMINIUM
270	144170	0150	290,000	12/27/2022	296,000	1352	3	1,992	2	N	N	CEDAR CREEK CONDOMINIUM
270	144170	0250	402,000	6/13/2022	423,000	1809	4	1,991	2	N	N	CEDAR CREEK CONDOMINIUM
270	144170	0420	350,000	4/11/2023	355,000	1269	3	1,994	2	N	N	CEDAR CREEK CONDOMINIUM
270	144170	0440	355,000	7/20/2022	371,000	1377	4	1,991	2	N	N	CEDAR CREEK CONDOMINIUM
270	144170	0620	380,000	9/9/2022	394,000	1728	3	1,992	2	N	N	CEDAR CREEK CONDOMINIUM
270	144170	0640	355,000	6/29/2022	373,000	1456	3	1,991	2	N	N	CEDAR CREEK CONDOMINIUM
270	144170	0650	383,000	10/9/2023	384,000	1755	3	1,989	2	N	N	CEDAR CREEK CONDOMINIUM
315	232978	0170	445,000	4/29/2023	451,000	1,792	4	1,997	2	N	N	EMERALD CREST CONDOMINIUM
315	232978	0240	425,000	11/4/2023	426,000	1,620	4	1,997	2	N	N	EMERALD CREST CONDOMINIUM
315	232978	0270	420,000	11/17/2023	421,000	1,620	4	1,997	2	N	N	EMERALD CREST CONDOMINIUM
315	232978	0480	390,000	8/29/2023	392,000	1,568	4	1,997	2	N	N	EMERALD CREST CONDOMINIUM
315	232978	0730	380,000	6/14/2022	400,000	1,232	4	1,994	2	N	N	EMERALD CREST CONDOMINIUM
315	232978	0850	340,000	8/31/2022	353,000	1,134	4	1,997	2	N	N	EMERALD CREST CONDOMINIUM
315	232978	0850	380,000	6/6/2023	384,000	1,134	4	1,997	2	N	N	EMERALD CREST CONDOMINIUM
315	232978	0990	355,000	1/6/2022	383,000	1,596	4	1,996	2	N	N	EMERALD CREST CONDOMINIUM
315	232978	1020	350,000	2/1/2022	376,000	1,404	4	1,997	2	N	N	EMERALD CREST CONDOMINIUM
315	232978	1030	380,000	6/15/2022	400,000	1,344	4	1,997	2	N	N	EMERALD CREST CONDOMINIUM
310	278710	0080	379,500	6/28/2023	383,000	1568	3	1,991	3	N	N	GLENBROOK CONDOMINIUM
310	278710	0140	385,500	6/8/2022	406,000	1344	3	1,991	4	N	N	GLENBROOK CONDOMINIUM
310	278710	0430	339,000	3/27/2023	344,000	1344	3	1,991	2	N	N	GLENBROOK CONDOMINIUM
310	278710	0540	385,000	8/24/2022	401,000	1440	3	1,991	4	N	N	GLENBROOK CONDOMINIUM
310	278710	0600	380,000	3/17/2022	406,000	1568	3	1,991	2	N	N	GLENBROOK CONDOMINIUM
310	278710	0640	360,000	5/19/2023	364,000	1440	3	1,991	3	N	N	GLENBROOK CONDOMINIUM
310	278710	0650	370,000	1/19/2022	398,000	1568	3	1,991	3	N	N	GLENBROOK CONDOMINIUM
310	278710	0770	399,000	8/31/2022	415,000	1152	3	1,991	4	N	N	GLENBROOK CONDOMINIUM
310	278710	0880	349,999	1/23/2023	356,000	1248	3	1,991	4	N	N	GLENBROOK CONDOMINIUM
310	278710	0910	349,000	3/23/2022	372,000	1568	3	1,991	2	N	N	GLENBROOK CONDOMINIUM
310	278710	1010	350,000	10/24/2022	361,000	1248	3	1,991	2	N	N	GLENBROOK CONDOMINIUM
310	278710	1240	348,000	3/14/2023	353,000	1456	3	1,991	2	N	N	GLENBROOK CONDOMINIUM
310	278710	1320	380,000	7/27/2023	383,000	1440	3	1,991	2	N	N	GLENBROOK CONDOMINIUM
470	412750	0130	449,000	3/9/2023	456,000	1344	4	1,998	3	N	N	LAKE WILDERNESS VILLA CONDOMINIUM
470	412750	0150	484,648	9/22/2023	487,000	1344	4	1,998	3	N	N	LAKE WILDERNESS VILLA CONDOMINIUM

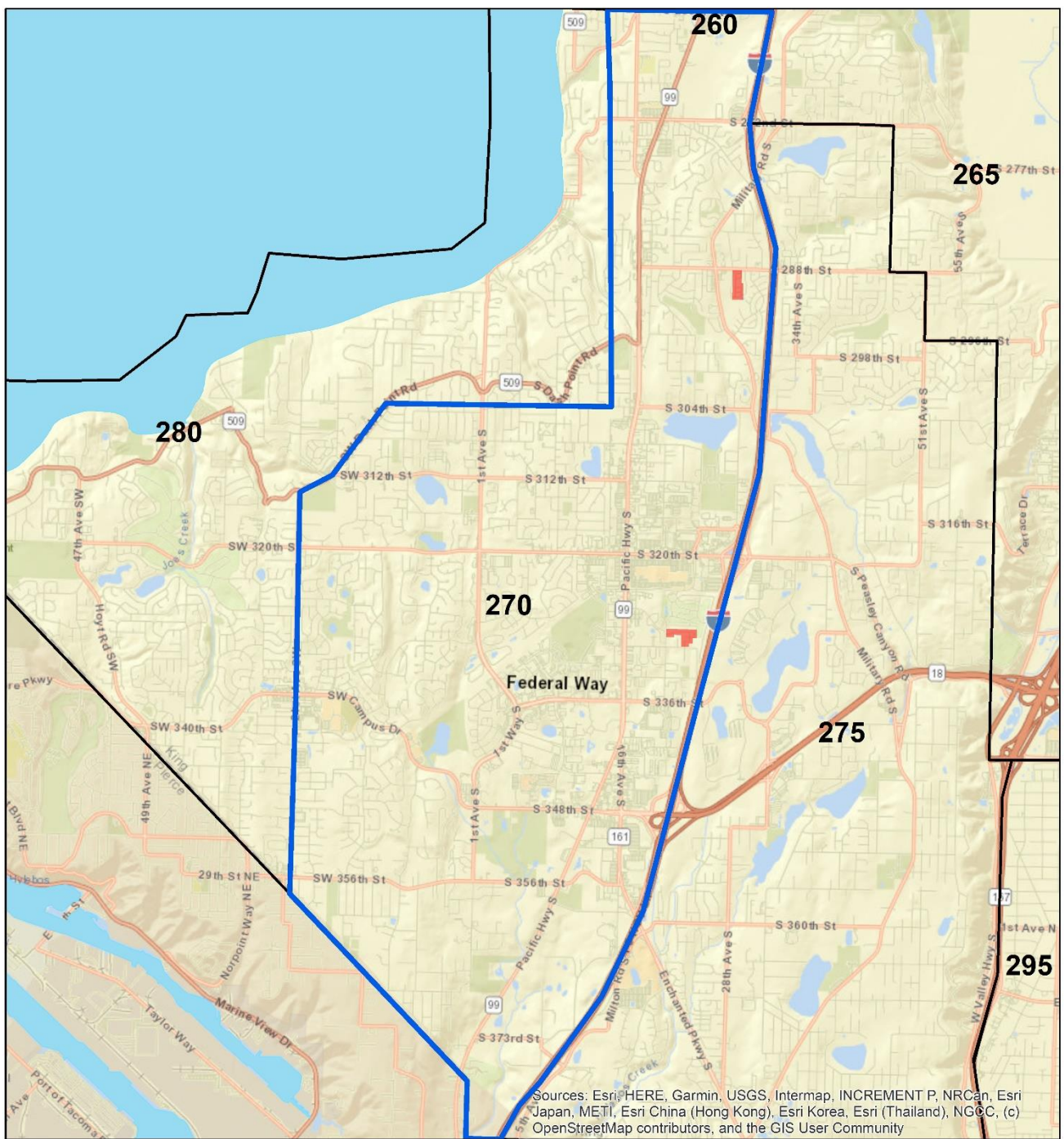


Area	Major	Minor	Sale Price	Sale Date	Adj. Sale Price	Living Area	Bld Grade	Year Built	Bld Cond	Water-front	View	Complex Name
470	412750	0190	550,000	9/29/2022	569,000	2280	4	1,998	3	N	N	LAKE WILDERNESS VILLA CONDOMINIUM
470	412750	0200	515,000	8/18/2022	537,000	2280	4	1,998	3	N	N	LAKE WILDERNESS VILLA CONDOMINIUM
470	412750	0300	550,000	11/8/2022	565,000	1980	4	1,998	3	N	N	LAKE WILDERNESS VILLA CONDOMINIUM
470	412750	0320	460,000	11/9/2023	461,000	1152	4	1,997	3	N	N	LAKE WILDERNESS VILLA CONDOMINIUM
470	412750	0430	508,000	4/13/2022	540,000	1344	4	1,998	3	N	N	LAKE WILDERNESS VILLA CONDOMINIUM
470	412750	0430	500,000	7/29/2023	504,000	1344	4	1,998	3	N	N	LAKE WILDERNESS VILLA CONDOMINIUM
470	412750	0510	530,000	5/11/2022	561,000	1152	4	1,998	4	N	N	LAKE WILDERNESS VILLA CONDOMINIUM
470	412750	0620	495,000	11/10/2023	496,000	1344	4	1,997	3	N	N	LAKE WILDERNESS VILLA CONDOMINIUM
470	412750	0700	524,000	8/9/2023	528,000	1440	4	1,999	3	N	N	LAKE WILDERNESS VILLA CONDOMINIUM
470	412750	1000	500,000	11/8/2022	514,000	1536	4	1,999	3	N	N	LAKE WILDERNESS VILLA CONDOMINIUM
470	412750	1060	408,000	11/4/2022	420,000	960	4	1,998	3	N	N	LAKE WILDERNESS VILLA CONDOMINIUM
470	412750	1180	465,000	3/24/2022	496,000	1152	4	1,999	3	N	N	LAKE WILDERNESS VILLA CONDOMINIUM
470	412750	1440	465,000	2/23/2023	472,000	1344	4	2,000	3	N	N	LAKE WILDERNESS VILLA CONDOMINIUM
470	412750	1460	525,000	4/5/2023	532,000	1536	4	2,000	3	N	N	LAKE WILDERNESS VILLA CONDOMINIUM
470	412750	1510	535,000	5/23/2022	565,000	2280	4	2,000	3	N	N	LAKE WILDERNESS VILLA CONDOMINIUM
470	919420	0030	545,000	6/26/2023	550,000	1792	5	2,000	4	N	N	WATER GARDENS CONDOMINIUM
470	919420	0200	435,000	6/21/2022	457,000	1336	5	2,000	4	N	N	WATER GARDENS CONDOMINIUM
470	919420	0340	555,000	7/11/2023	560,000	1950	5	2,001	4	N	N	WATER GARDENS CONDOMINIUM
470	919420	0380	535,000	5/17/2022	566,000	1738	5	2,001	4	N	N	WATER GARDENS CONDOMINIUM
470	919420	0850	490,000	3/8/2022	524,000	1404	5	2,004	4	N	N	WATER GARDENS CONDOMINIUM
470	919420	0930	498,500	10/25/2022	514,000	1485	5	2,004	4	N	N	WATER GARDENS CONDOMINIUM
470	919420	1060	499,000	2/16/2022	535,000	1838	5	2,001	4	N	N	WATER GARDENS CONDOMINIUM
470	919420	1100	500,000	9/27/2022	518,000	1763	5	2,004	4	N	N	WATER GARDENS CONDOMINIUM
470	919420	1140	535,000	6/29/2023	540,000	1566	5	2,004	4	N	N	WATER GARDENS CONDOMINIUM
470	919420	1270	500,000	7/18/2022	523,000	1440	5	2,005	4	N	N	WATER GARDENS CONDOMINIUM
470	919420	1330	552,000	1/17/2023	562,000	1763	5	2,005	4	N	N	WATER GARDENS CONDOMINIUM
470	919420	1410	550,000	9/12/2023	553,000	1794	5	2,005	4	N	N	WATER GARDENS CONDOMINIUM
470	919420	1510	465,000	1/6/2023	474,000	1440	5	2,006	4	N	N	WATER GARDENS CONDOMINIUM
470	919420	1650	552,000	9/19/2022	572,000	1768	5	2,006	4	N	N	WATER GARDENS CONDOMINIUM
470	919420	1660	550,000	4/22/2022	584,000	1768	5	2,006	4	N	N	WATER GARDENS CONDOMINIUM

## Sales Removed from Analysis

Area	Major	Minor	Sale Price	Sale Date	Comments
270	144170	0010	197,000	3/17/2023	IMP. CHARACTERISTICS CHANGED SINCE SALE;
270	144170	0120	405,000	11/22/2022	RESIDUAL OUTLIER
270	144170	0190	310,000	3/21/2022	ESTATE ADMINISTRATOR, GUARDIAN, OR EXECUTOR; NON-REPRESENTATIVE SALE; AND OTHER WARNINGS;
270	144170	0530	385,000	11/3/2023	RESIDUAL OUTLIER
315	232978	0800	321,000	5/12/2023	RESIDUAL OUTLIER
310	278710	0180	395,000	4/25/2022	RESIDUAL OUTLIER
310	278710	0470	390,000	1/7/2022	RESIDUAL OUTLIER
310	278710	0590	290,976	10/11/2023	EXEMPT FROM EXCISE TAX; MOBILE HOME; AND OTHER WARNINGS;
310	278710	0590	10	11/13/2023	EXEMPT FROM EXCISE TAX; MOBILE HOME;
270	283920	0690	260,000	1/4/2023	NO MARKET EXPOSURE;
470	412750	0140	487,700	3/28/2022	RESIDUAL OUTLIER
470	412750	1050	430,000	9/5/2023	RESIDUAL OUTLIER
470	919420	0870	518,338	4/14/2023	EXEMPT FROM EXCISE TAX; SALE PRICE UPDATED BY SALES ID GROUP; AND OTHER WARNINGS;

# Neighborhood 270 Map

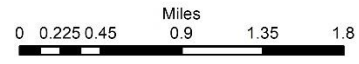


Sources: Esri, HERE, Garmin, USGS, Intermap, INCREMENT P, NRCan, Esri Japan, METI, Esri China (Hong Kong), Esri Korea, Esri (Thailand), NGCC, (c) OpenStreetMap contributors, and the GIS User Community

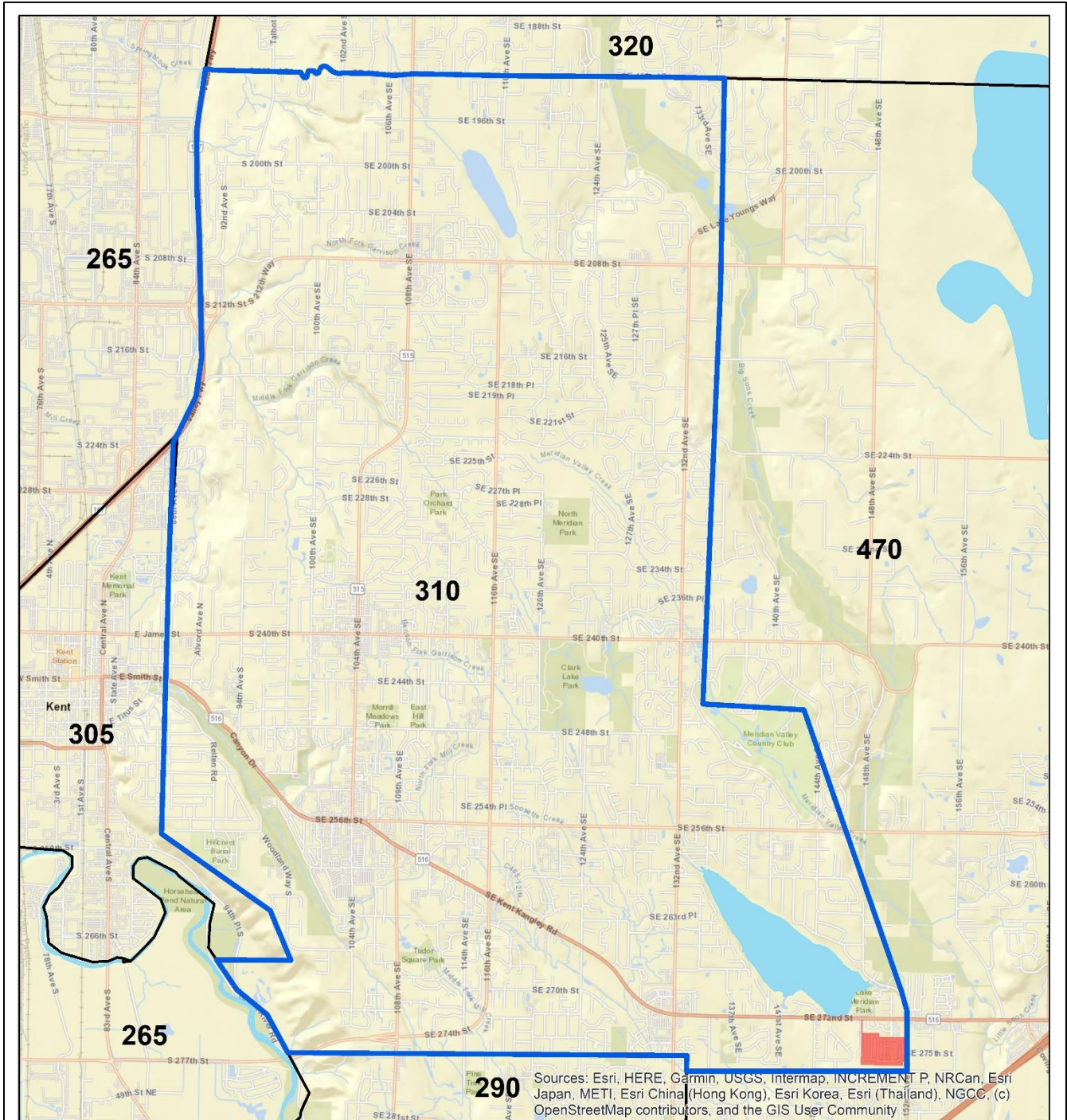
## Condo Neighborhood 270: Federal Way

**Legend**

- parcel
- ApplGroup
- H
- Condo\_Neighborhoods
- Major open water and double-banked streams and rivers
- <all other values>
- WATER**
- Non water
- Water



# Neighborhood 310 Map




Sources: Esri, HERE, Garmin, USGS, Intermap, INCREMENT P, NRCan, Esri Japan, METI, Esri China (Hong Kong), Esri Korea, Esri (Thailand), NGCC, (c) OpenStreetMap contributors, and the GIS User Community

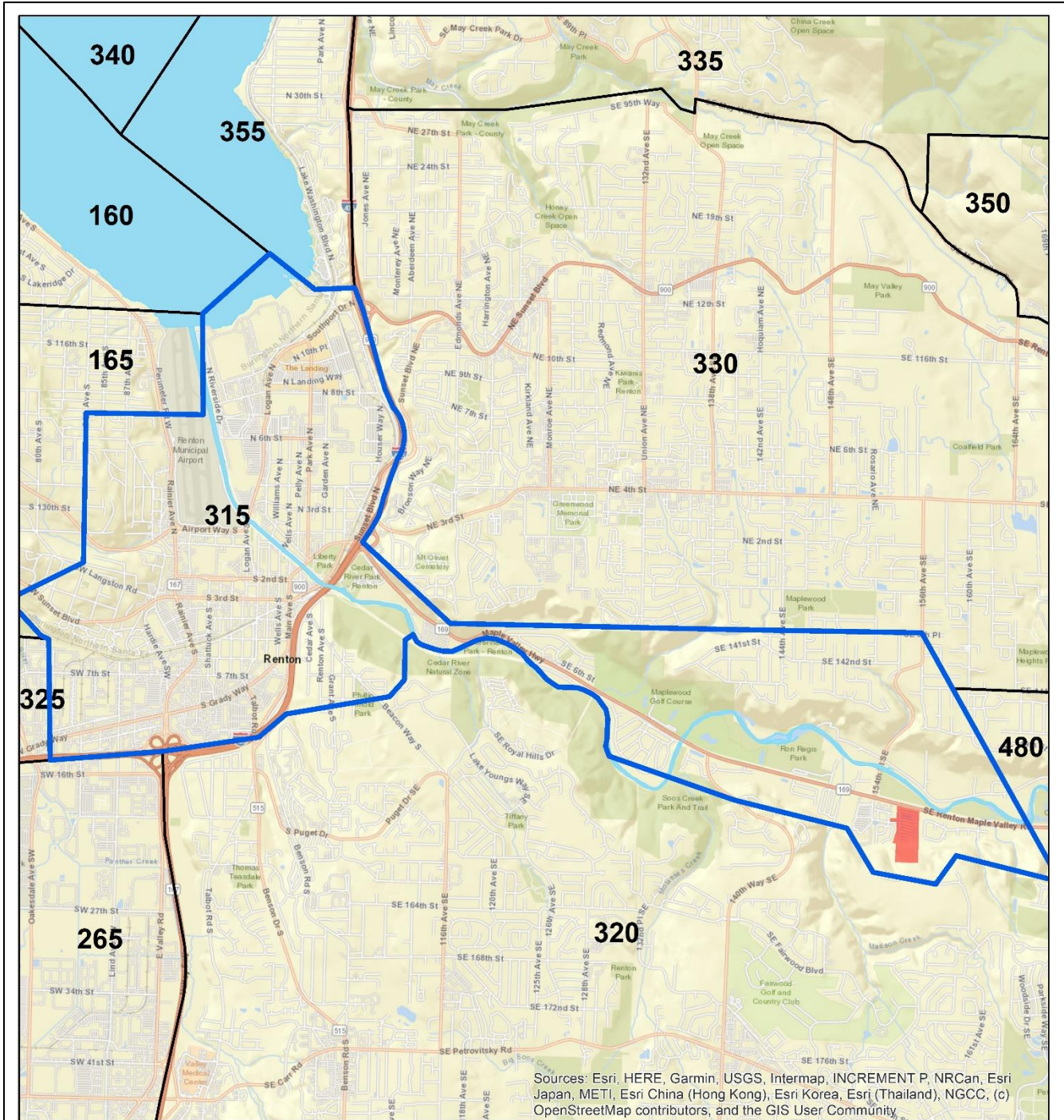
## Condo Neighborhood 310: East Hill

**Legend**

- parcel
- AppiGroup
  - H
- Condo\_Neighborhoods
- Major open water and double-banked streams and rivers
- WATER
  - Non water
  - Water




# Neighborhood 315 Map



## Condo Neighborhood 315: Renton

**Legend**

- parcel
- ApplGroup
  - H
- Condo\_Neighborhoods
- Major open water and double-banked streams and rivers
  - <all other values>
- WATER**
  - Non water
  - Water



# Neighborhood 470 Map



Sources: Esri, HERE, Garmin, USGS, Intermap, INCREMENT P, NRCan, Esri Japan, METI, Esri China (Hong Kong), Esri Korea, Esri (Thailand), NGCC, (c) OpenStreetMap contributors, and the GIS User Community

## Condo Neighborhood 470: Outlying South King County

**Legend**

parcel

**AppiGroup**

- H
- Condo\_Neighborhoods

**Major open water and double-banked streams and rivers**

- <all other values>

**WATER**

- Non water
- Water

