



KING COUNTY
METRO TRANSIT

PARK-AND-RIDE UTILIZATION
REPORT

FOURTH QUARTER 2010

King County Department of Transportation
Metro Transit Division
Transit Route Facilities Group

January 2011



King County

TABLE OF CONTENTS

- 1. Executive Summary**
 - A. Fourth Quarter 2010 Highlights
 - B. Park-and-Ride Changes
 - C. Project and Construction Updates
 - D. System Information

- 2. Permanent Park-and-Ride Lots**
 - A. Park-and-Ride Changes
 - B. Capacity and Utilization
 - C. High Utilization Lots

- 3. Leased Park-and-Ride Lots**
 - A. Park-and-Ride Changes
 - B. Capacity and Utilization
 - C. High Utilization Lots

- 4. Fourth Quarter 2010/2009 Comparison**

- 5. Monthly Park-and-Ride Lot Counts**
 - A. October
 - B. November
 - C. December

For questions or comments regarding the Park-and-Ride Utilization Report, please contact Steve Cahan at (206) 263-3411 or steve.cahan@kingcounty.gov.

EXECUTIVE SUMMARY

A. Fourth Quarter 2010 Highlights

This report provides fourth quarter 2010 utilization information for the 130 park-and-ride facilities currently operating within the King County Metro Transit (Metro) service area. These park-and-rides represent a total capacity of 25,292 parking spaces. Parking capacity has increased by 166 spaces or one percent over fourth quarter 2009. During this quarter, 18,116 spaces were used on a daily basis, resulting in a utilization rate equal to 72% of parking capacity. Overall usage rose by 502 vehicles or three percent above fourth quarter 2009, with permanent park-and-ride lots increasing by 469 vehicles and leased park-and-ride lots by 33 vehicles. Half of the 64 permanent park-and-ride lots averaged 80 percent or higher utilization rates during the fourth quarter of this year.

Lingering effects of a weakened economy continue to affect park-and-ride usage in the fourth quarter of 2010 compared with two years ago, but usage is beginning to slowly pick up. The local economy is slowly beginning to recover, with some sectors stronger than others, but projections are that recovery will be slow and extend well into 2011 and perhaps beyond.

The price range of gasoline climbed steadily during the fourth quarter after being in a narrow range between \$3 and \$3.13 per gallon from March to October 2010. Retail gas prices began the quarter at \$3.02 per gallon and ended the quarter at \$3.23 per gallon. The quarter closed with gas prices \$0.42 per gallon or 15% higher than the gas price of \$2.81/gallon in December 2009.*

* Source: U.S. Department of Energy

B. Park-and-Ride Changes

The park-and-ride lot at **Burien Transit Center** closed for construction on October 12, 2010. Interim parking has been made available at two nearby locations. For further discussion, see the construction and project update on page 2.

Renton Highlands Park-and-Ride (P&R) is no longer a permanent lot but is now known as **Saint Matthew Lutheran Church** lease lot #640, effective October 18, 2010. Washington State Department of Transportation (WSDOT) decided not renew its long-term lease with the church as property owner for the lot, and King County stepped in to continue the service. For further information, see the discussion under permanent Park-and-Ride Lots on page 3.

C. Construction Updates and Projects of interest

Burien Transit Center park-and-ride lot – The existing Burien Transit Center park-and-ride lot closed on Tuesday, October 12, for a new transit-oriented development (TOD) project. The property has transferred to a private development partner and construction began on a five-floor parking garage with 465 parking spaces and an additional 40 surface parking stalls.

The developer was required to provide interim replacement parking during the approximately 16-month construction period. The former BBC Dodge car dealership lot, a few blocks east of the existing park-and-ride at 14650 1st Avenue South, was restriped for parking and opened on October 12 when the permanent lot closed. The interim lot provides 292 regular and eight ADA parking spaces. The replacement park-and-ride lot is served by new temporary northbound and southbound bus zones on 1st Avenue South, between SW 146th and 148th Streets. In addition, Metro reactivated the Burien Municipal Parking Lot in November for Route 120 and Route 133 riders.

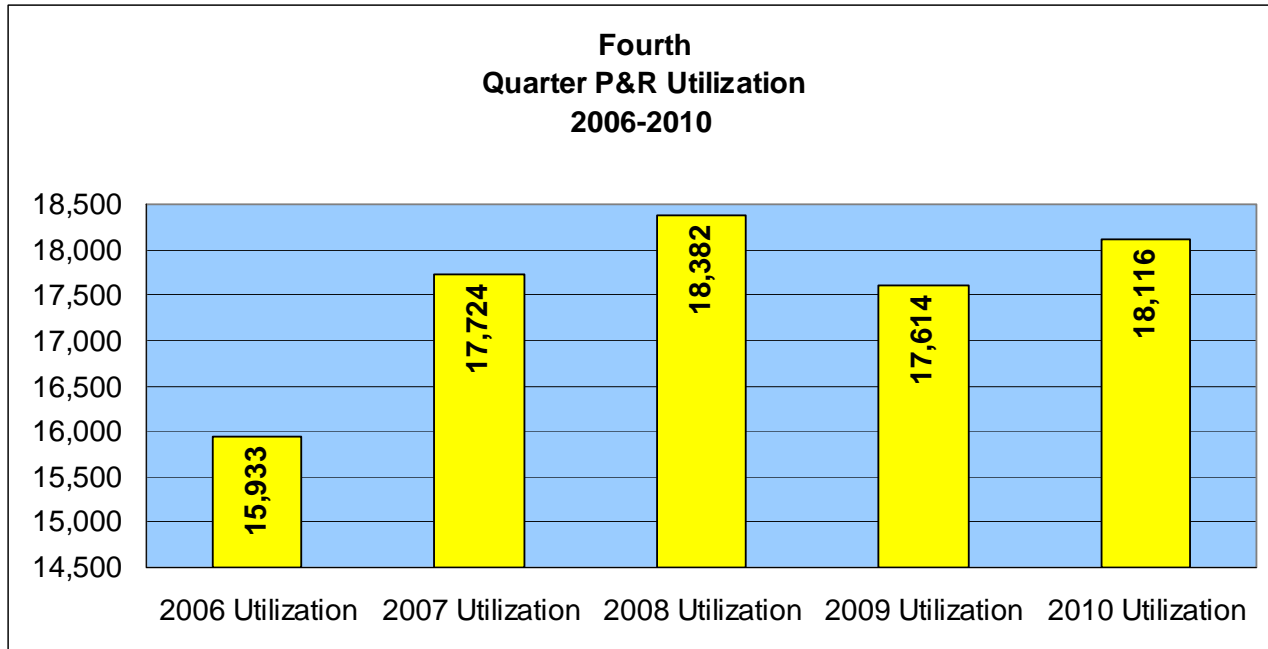
Shoreline Park-and-Ride – The City of Shoreline’s Aurora Corridor Project to reconstruct the three miles of Aurora Avenue North (SR 99) through Shoreline will affect the Shoreline P&R lot and adjoining roadways. The segment between North 185th and North 192nd Streets includes a park-and-ride lot reconfiguration, BAT lanes, sidewalks, bus zone improvements and utilities for a relocated transit operator comfort station on North 192nd Street. Work is scheduled to begin February 7, 2011 and is anticipated to last one year.

Park-and-ride capacity will be temporarily reduced during construction and fully restored upon completion of the project. Forty-six parking spaces in the northeast section of the lot will be removed to accommodate an underground stormwater treatment and storage system that will be covered with a raised plaza. Lost parking will be replaced along the west access road and within the park-and-ride lot. The City will cover the cost of all parking stall mitigation work.

D. System Information

FOURTH QUARTER 2010

Park-and-Ride Lots	Capacity	Used	Percentage
Permanent Lots (64 lots)	22,583	16,695	74%
Leased Lots (66 lots)	2,709	1,421	52%
SYSTEM TOTALS (130 lots)	25,292	18,116	72%



Monthly park-and-ride vehicle counts are taken by Metro Service Quality supervisors and Sound Transit security staff. These monthly counts are averaged to show quarterly utilization. Trends in park-and-ride use are monitored and used when planning for new lots and changes in transit service.

PERMANENT PARK-AND-RIDE LOTS

During fourth quarter 2010, an average 16,695 of the 22,583 available permanent park-and-ride spaces were used on a daily basis. This is 469 more vehicles or three percent above fourth quarter 2009. With net parking capacity almost unchanged from fourth quarter 2009 (an increase of 37 spaces, as the expansion of Brickyard was partially offset by the construction in Burien and the transfer of Renton Highlands to a leased lot), the utilization rate rose correspondingly, up two percent. The North District increased by 89 vehicles per day, the South District saw a small decrease of 69 vehicles per day, and the East District gained 449 vehicles per day over fourth quarter 2009. The Redmond P&R garage, now open more than one year (opened July 2009), and the Issaquah Transit Center, now open more than two years (opened July 2008), contributed to much of the East District's increase in usage when compared to fourth quarter 2009. Usage increased 150 vehicles per day at the Redmond P&R garage and the garage is now full; usage at the Issaquah Transit Center garage increased by 200 vehicles per day and the garage is now 88% utilized.

A. Park-and-Ride Changes

Renton Highlands P&R transitioned from being a permanent lot to a lease lot effective October 18, 2010. The park-and-ride operated under a 25-year lease agreement between WSDOT and the property owner, Saint Matthew Lutheran Church. WSDOT's long-term lease expired October 17, and the State decided not to pursue renewing the lease. Metro

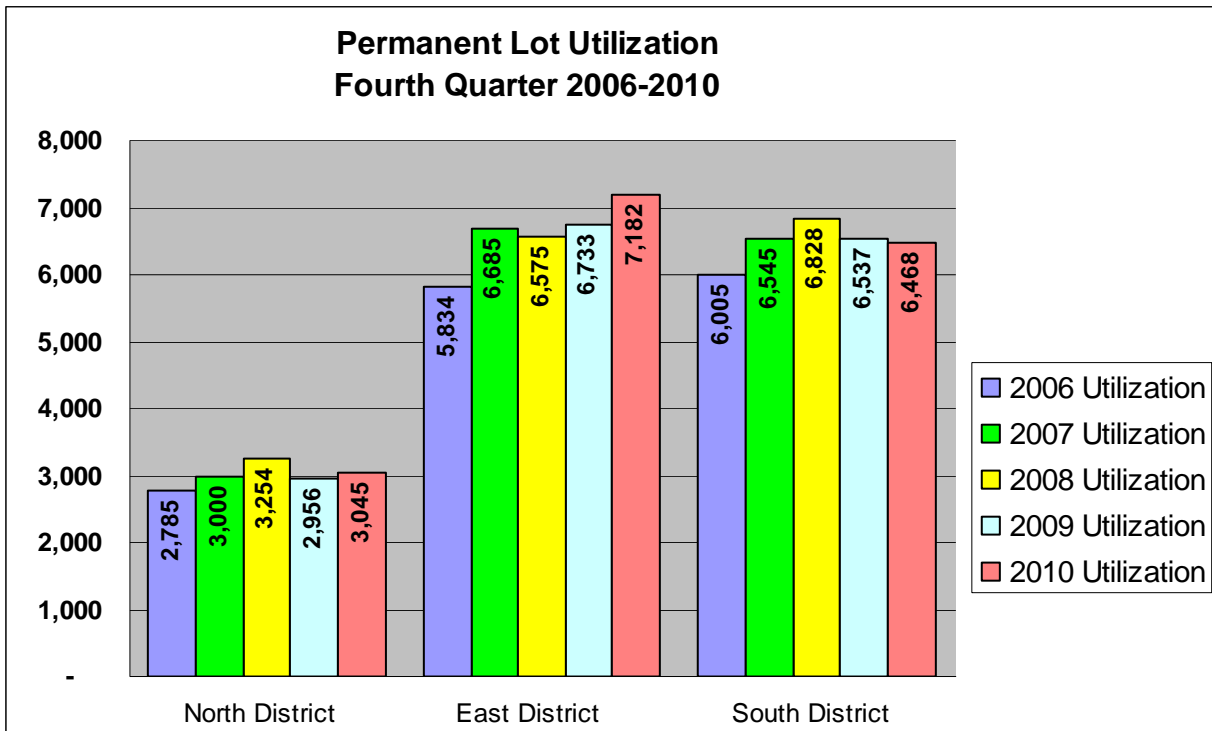
has an interest in retaining parking for our customers at this location. The lot name changed to St. Matthew Lutheran Church P&R and the lot number from #740 to #640. The number of regular parking spaces was reduced from 146 to 128 spaces, and there are three ADA accessible spaces. The park-and-ride is located altogether within the single lot east of the church buildings. The address remains 2516 NE 16th Street, Renton 98056.

The number of parking spaces at the **Federal Way Transit Center** (lot #877) was corrected from 1200 spaces to 1190 spaces by Sound Transit.

North Bend Park-and-Ride will open in the first quarter 2011 at West North Bend Way and Sydney Avenue in downtown North Bend. The lot was built by the City of North Bend with grant funds and is a shared-use facility with King County Metro. There are approximately 83 parking spaces, with 55 spaces in the main lot on the southwest corner of North Bend Way and Sydney Avenue and 24 regular and four ADA spaces on the northeast corner.

B. Capacity and Utilization

FOURTH QUARTER 2010	Capacity	Used	Percentage
North District (14 lots)	3,320	3,045	92%
East District (23 lots)	9,180	7,182	78%
South District (27 lots)	10,083	6,468	64%
TOTAL (64 lots)	22,583	16,695	74%



C. High Utilization Permanent Lots

Thirty-two of the 64 permanent park-and-ride lots realized 80 percent or higher utilization rates during fourth quarter 2010. Of the 32 high utilization lots, eleven permanent lots were filled to 100-percent capacity or above. The tables below list these park-and-ride lots.

Permanent Lots with 80 Percent or Higher Utilization:

NORTH DISTRICT (10 lots)

Lot 703 – I-5/NE 65 th St/Green Lake 92%	Lot 753.1 – Northgate TC Extension 100%
Lot 704 – Kenmore 97%	Lot 753.2 – Northgate TC Extension, Carpool 100%
Lot 705 – North Jackson Park 89%	Lot 754 – Aurora Village TC 100%
Lot 706 – North Seattle 93%	Lot 758 – Northgate Mall Garage 100%
Lot 753 – Northgate Transit Center 100%	Lot 760 – Thornton Place Garage 94%

EAST DISTRICT (11 lots)

Lot 701 – Bothell 100%	Lot 727 – South Bellevue 108%
Lot 712 – Bear Creek 100%	Lot 728 – South Kirkland 107%
Lot 715 – Evergreen Point Bridge 97%	Lot 818 – Issaquah TC 88%
Lot 719 – Kingsgate 97%	Lot 830 – Mercer Island 100%
Lot 720 – SR 908/Kirkland Way 95%	Lot 851 – Overlake TC at NE 40 th 105%
Lot 726 – Redmond 95%	

SOUTH DISTRICT (11 lots)

Lot 735 – Kent/Des Moines 84%	Lot 871.1 – Tukwila Surface Lot 90%
Lot 736 – Maple Valley 82%	Lot 872 – Kent Garage at Kent Station 96%
Lot 738 – Olson Place SW/Myers Wy 94%	Lot 873 – Auburn Garage at Auburn Station 93%
Lot 743 – South Renton 94%	Lot 873.1 – Auburn Surface Lot 99%
Lot 756 – Renton P&R 92%	Lot 877 – Federal Way TC 99%
	Lot 890 – Tukwila International Blvd Station 98%

LEASED PARK-AND-RIDE LOTS

Sixty-six park-and-ride lots leased from, or donated by, private property owners provide 2,709 parking spaces for King County commuters, or 11 percent of the total park-and-ride capacity. During fourth quarter 2010 leased park-and-ride lot usage increased by 33 vehicles or 2% above fourth quarter 2009. The North District decreased by 22 vehicles per day and the South District was unchanged (averaging one less vehicle per day) compared with fourth quarter 2009, while the East District gained 56 vehicles per day with the transfer of Renton Highlands P&R to leased lot status.

A. Park-and-Ride Changes

The **Burien Municipal Parking Lot #660** was reactivated in November to provide closer interim parking for Route 120 and Route 133 riders during construction of the Burien Transit Center garage (see discussion under Permanent Park-and-Ride lots). The parking lot is located one block west of the Burien Transit Center at 634 SW 151st Street. There are 84 regular commuter parking spaces and three ADA accessible spaces.

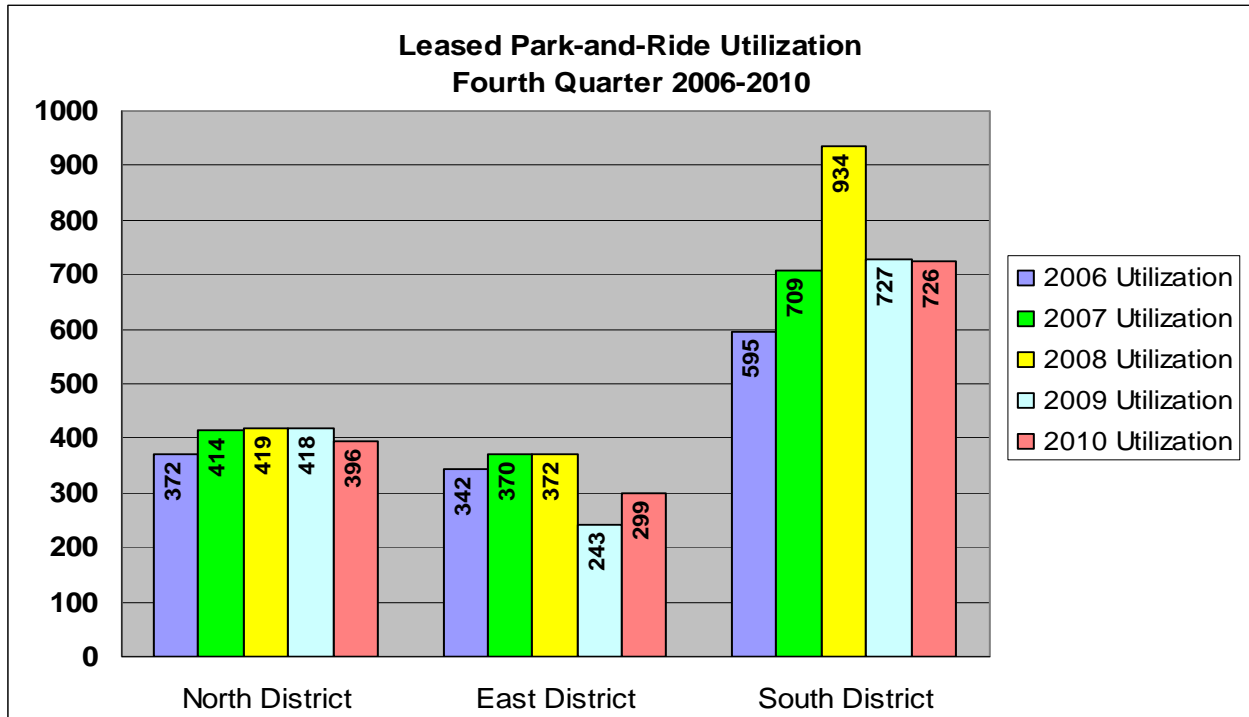
On October 18, Renton Highlands P&R transitioned to leased lot status at the same location. The park-and-ride is now the **St. Matthew Lutheran Church P&R Lot #640** and has 128 regular and three ADA spaces (see further discussion under Permanent Park-and-Ride Lots).

On October 1, the number of parking spaces at **St. Thomas Episcopal Church** of Medina (Lot #520) in the East District was reduced from 52 to 33 spaces. The Church leased the eastern portion of the parking lot to the City of Medina for approximately one year during renovation of Medina's city hall to house a temporary city hall in portable trailers.

Redmond Ridge Park-and-Ride will open in the first quarter 2011 at 22816 NE Marketplace Drive (at Redmond Ridge Drive NE) in Redmond. The parking lot was built to allow public access to transit service and carpooling via a park-and-ride as one of the mitigation requirements permitting construction of the Redmond Ridge Urban Planned Development (UPD). The lot has 99 parking spaces of which 70 regular spaces and four ADA accessible spaces are available for public commuter parking, while twenty-five spaces are leased for Microsoft Connector parking.

B. Capacity and Utilization

FOURTH QUARTER 2010	Capacity	Used	Percentage
North District (11 lots)	510	396	78%
East District (22 lots)	680	299	44%
South District (33 lots)	1,519	726	48%
TOTAL (66 lots)	2,709	1,421	52%



C. High Utilization Leased Lots

Thirteen of the 67 leased park-and-ride lots realized 80 percent or higher utilization rates during the fourth quarter of 2010. Of the thirteen high utilization lots, four leased lots were filled to 100 percent capacity or above. The tables below list these park-and-ride lots.

Leased Lots with 80 percent or Higher Utilization:

NORTH DISTRICT (5 lots)

Lot 501 – Bethany Bible Church	92%
Lot 503 – Calvary Christian Assembly Church	81%
Lot 504 – Korean Zion Presbyterian Church	96%
Lot 505 – Lamb of God Lutheran Church	89%
Lot 576 – Aurora Church of the Nazarene	106%

EAST DISTRICT (5 lots)

Lot 508 – Grace Lutheran Church	86%
Lot 512 – Mercer Island United Methodist Church	80%
Lot 513 – Newport Hills Community Church	114%
Lot 520 – St Thomas Episcopal Church	94%

SOUTH DISTRICT (4 lots)

Lot 533 – Fred Meyer, Renton	106%
Lot 579 – Kenndale United Methodist	101%
Lot 737.1 – Ober Park Annex	89%
Lot 746.1 – Tukwila-South Auxiliary	95%

FOURTH QUARTER 2010/2009 COMPARISON

The following information shows the average number of vehicles using park-and-ride lots on a daily basis. Counts are performed once each month, and the three months are averaged for the quarterly total. P&R changes during the quarter are highlighted; NA-Counts are not available; **These lots are counted once quarterly.

Capacity for King County and State lots reflects spaces available; it does not include accessible spaces or spaces reserved for other uses. In Sound Transit lots the total number of spaces in each lot is included. Also shown are the Lot Inventory Number, Lot Ownership (C=City, KC=King County, P=Private Owner, S=State, ST=Sound Transit) and alteration dates. These may reflect an expansion (E); restriping (R); or modification (M)-usually a change in capacity

PERMANENT PARK-AND-RIDES

LOT#	NORTH DISTRICT	2010 FOURTH Quarter			2009 FOURTH Quarter		
		Capacity	Used	% Util.	Capacity	Used	% Util.
703	I-5/NE 65th St./Green Lake (S) 6601 8th Ave NE, Seattle 98115 79; 11/88 E, 5/81 E, 7/90 R, 7/94 E, 8/00 R	411	377	92%	411	368	90%
704	Kenmore (KC) 7346 NE Bothell Wy, Kenmore 98028 10/78, 1/05 E	603	585	97%	603	567	94%
705	North Jackson Park (S) 14711 5th Ave NE, Shoreline 98155 3/81	68	61	89%	68	57	84%
706	North Seattle (S) 10001 1st Ave NE, Seattle 98133 9/82; 10/85 E, 8/86 R	143	133	93%	143	130	91%
709	Shoreline (S) 18821 Aurora Ave N, Shoreline 98133 10/80; 8/98E	393	288	73%	384	280	73%
710	5th Ave NE/NE 133rd St (S) 5th Ave NE & NE 133rd St, Seattle 98125 3/81	46	12	26%	46	15	33%
744	SW Spokane St. (C) 3599 26th Ave SW, Seattle 98126 12/87; 8/00 M	55	19	34%	55	33	60%
749	Spokane/Airport (S) Spokane St & Airport Wy, Seattle 98134	25	15	59%	25	21	84%
753	Northgate Transit Center (KC) 10200 1st Ave NE, Seattle 98125 6/92	296	296	100%	296	297	100%
753.1	Northgate TC Extension (KC) 3rd Ave NE and NE 103rd St, Seattle 98125 6/02; 5/09 R	398	397	100%	398	395	99%
753.2	Northgate TC Extension, Carpool (KC) 3rd Ave NE and NE 103rd St, Seattle 98125 6/02; 10/07 M; 5/09 R	50	50	100%	50	49	98%
754	Aurora Village Transit Center (KC) 1524 N 200th St, Shoreline 98133 9/94; 4/02 M	202	202	100%	202	199	99%
758	Northgate Mall Garage (P) 401 NE Northgate Way, Seattle 98125 5/07	280	280	100%	280	283	101%
760	Thornton Place Garage (P) 3rd Ave NE and NE 100th St, Seattle 98125 4/09	350	330	94%	350	262	75%
North District Permanent Park-and-Ride Totals		3,320	3,045	92%	3,311	2,956	89%

LOT#	EAST DISTRICT	2010 FOURTH Quarter			2009 FOURTH Quarter		
		Capacity	Used	% Util.	Capacity	Used	% Util.
701	Bothell (KC) 10303 Woodinville Dr., Bothell 98011 3/78; 8/79 E; 3/95 E	220	219	100%	220	220	100%
702	Brickyard Rd (S) 15530 Juanita-Woodinville Wy NE, Bothell 98011 10/80; 3/10	443	237	54%	219	206	94%
711	Woodinville (S) 17800 140th Ave NE, Woodinville 98072 9/83	438	227	52%	438	168	38%
712	Bear Creek (KC) 7760 178th Pl NE, Redmond 98052 2/89; 9/06 M; 10/07 M	283	284	100%	283	270	95%
713	Eastgate (S) 14200 SE Eastgate Wy, Bellevue 98007 12/78; 8/82 E, 9/93 E, 12/99 R, 6/04 M (Garage and surface lot counts are combined)	1614	1277	79%	1614	1313	81%
715	Evergreen Point Bridge (S) SR 520/76th Ave NE, Medina 98039 9/79; 6/86 E	51	49	97%	51	47	92%
717	Houghton (S) 7024 116th Ave NE, Kirkland 98033 2/88	470	167	36%	470	135	29%
719	Kingsgate (S) 13001 116th Wy NE, Kirkland 98034 9/79; 1/82 E	502	486	97%	502	426	85%
720	SR 908/Kirkland Way (S) I-405/NE 85th St, Kirkland 98033	20	19	95%	20	17	85%
722	Newport Hills (S) 5115 113th Pl SE, Bellevue 98006 6/82	275	171	62%	275	165	60%
724	Overlake (KC) 2650 152nd Ave NE, Redmond 98052 5/81; 10/98M; 3/02M	203	77	38%	203	113	56%
725	Preston (S) 30303 SE High Point Wy, Preston 98027 3/89	53	33	62%	53	34	64%
726	Redmond (KC) 16201 NE 83rd St, Redmond 98052 5/78; 8/81 E; 12/07 M; 7/09 M	377	359	95%	377	208	55%
727	South Bellevue (S) 2700 Bellevue Wy SE, Bellevue 98005 2/81; 10/92 E, 10/99 R	519	558	108%	519	558	108%
728	South Kirkland (KC) 10610 NE 38th Pl, Kirkland 98033 9/79	596	640	107%	596	630	106%
729	Wilburton (S) 720 114th Ave SE, Bellevue 98005 2/81	186	119	64%	186	149	80%
731	Duvall (C) SR 203 & Woodinville/Duvall Rd, Duvall 98019 4/01	49	16	32%	49	18	37%
755	Tibbetts Lot (C) 1675 Newport Way NW, Issaquah 98027 5/99	170	16	9%	170	20	12%
759	Issaquah Highlands (KC) 1755 Highlands Drive, Issaquah 98027 2/06	1010	795	79%	1010	786	78%

LOT#	East District (continued)	2010 FOURTH Quarter			2009 FOURTH Quarter		
		Capacity	Used	% Util.	Capacity	Used	% Util.
761	South Sammamish (KC) 3015 - 228th Avenue SE, Sammamish 98074 3/06	265	87	33%	265	106	40%
818	Issaquah TC (ST) 1050 17th Ave NW, Issaquah 98027 12/78; 6/86 R, 12/99 R; 7/08M	819	720	88%	819	522	64%
830	Mercer Island (ST) 7800 N Mercer Wy, Mercer Island 98040 7/89; 12/99 R; 1/08M	447	447	100%	447	447	100%
851	Overlake TC at NE 40th (ST) 15590 NE 36 St, Redmond 98052 4/02; 5/03E (Actually 209 spaces, but 39 are usually occupied by Microsoft vans and van drivers' vehicles.)	170	179	105%	170	175	103%
East District Permanent Park-and-Ride Totals		9,180	7,182	78%	8,956	6,733	75%

LOT#	SOUTH DISTRICT	2010 FOURTH Quarter			2009 FOURTH Quarter		
		Capacity	Used	% Util.	Capacity	Used	% Util.
730	Auburn (KC) 101 15th St NE, Auburn 98002 10/77	358	169	47%	358	142	40%
732	Burien TC (KC) 209 SW 148th St, Burien 98166 4/78; 9/86 E; 8/08 M; 5/09 M	334	246	74%	334	278	67%
732.1	Interim Burien (P) 14650 1st Avenue S, Burien 98168 10/10	292	200	68%	Not Open		
733	Federal Way/S. 320th Street (S) 32320 23rd Ave S, Federal Way 98003 11/79; 8/86 R	877	304	35%	877	417	48%
734	Kent/James Street (KC) 902 W James St, Kent 98032 10/78; 4/81 E	713	109	15%	713	134	19%
735	Kent/Des Moines (KC) 23405 Military Rd S, Kent 98198 2/80; 5/94 E	370	311	84%	370	342	92%
736	Maple Valley (S) 23033 Maple Valley Hwy, Maple Valley 98038 NA; 7/85 E	122	100	82%	122	96	79%
737	Ober Park** (KC) 17106 Vashon Hwy SW, Vashon 98070 11/85	48	36	74%	48	46	96%
738	Olson Place SW/Myers Way (KC) 9000 Olson Pl SW, Seattle 98106 9/79; 7/02 M; 5/03 M	100	94	94%	98	112	114%
739	Peasley Canyon Rd/West Valley Highway (S) Peasley Canyon Rd/West Valley Hwy, Auburn 98001	54	34	62%	54	31	57%
740	Renton Highlands (P) 2516 NE 16th St, Renton 98056 4/87	146	81	55%	146	111	76%
741	South Federal Way (KC) 901 S 348th St, Federal Way 98003 6/87	515	245	48%	515	277	54%
742	Twin Lakes (S) 21st Ave SW & SW 344th St, Federal Way 98023 6/01	600	97	16%	600	88	15%

LOT#	South District (continued)	2010 FOURTH Quarter			2009 FOURTH Quarter		
		Capacity	Used	% Util.	Capacity	Used	% Util.
743	South Renton (S) 205 S 7th St, Renton 98055 12/80	373	352	94%	373	361	97%
745	Star Lake (S) 27015 26th Ave S, Kent 98032 2/81	540	401	74%	540	425	79%
746	Tukwila (KC) 13445 Interurban Ave S, Tukwila 98168 6/86; 10/89 R	255	194	76%	255	242	95%
747	Valley Center** (KC) 20221 Vashon Hwy SW, Vashon 98070 11/85	55	37	68%	55	48	87%
748	Lake Meridian (KC) 26805 132nd Ave SE, Kent 98031 4/94	172	44	26%	172	43	25%
751	SR 18/Auburn-Black Diamond Road (S) SR 18/Auburn-Black Diamond Rd, Auburn 98092 3/89	26	11	44%	26	4	15%
752	Tahlequah** (S) north of Tahlequah Rd, Vashon Island 98070	36	15	43%	36	21	58%
756	Renton P&R (Metropolitan Place) (P) 232 Burnett Avenue South, Renton 98055 8/01	150	138	92%	150	131	87%
757	Redondo Heights P&R (KC) 27454 Pacific Highway South, Federal Way 98032 5/05	697	44	6%	697	47	7%
871.1	Tukwila Surface Lot at Tukwila Station (ST) 7301 S Longacres Way, Tukwila 98188 3/01; 9/04M; 7/08M	208	188	90%	208	166	80%
872	Kent Garage at Kent Station (ST) 301 Railroad Avenue N, Kent 98032 3/02; 3/04E	877	845	96%	877	748	85%
872.1	Kent Surface Lot at Kent Station (ST) 301 Railroad Avenue N, Kent 98032 3/02	224	140	63%	224	157	70%
873	Auburn Garage at Auburn Station (ST) 23 "A" St SW, Auburn 98001 1/02; 4/05M; 7/09M	517	480	93%	517	463	90%
873.1	Auburn Surface Lot at Auburn Station (ST) 23 "A" St SW, Auburn 98001 1/02; 2/03M	114	113	99%	114	114	100%
877	Federal Way TC (ST) 31261 - 23rd Avenue S, Federal Way 98003 2/06	1190	1176	99%	1200	1015	85%
890	Tukwila International Blvd Station (ST) International & Southcenter Blvds, Tukwila 98188 7/09	600	591	98%	600	478	80%
South District Permanent Park-and-Ride Totals		10,083	6,468	64%	10,279	6,537	64%
PERMANENT PARK-AND-RIDE TOTALS		22,583	16,695	74%	22,546	16,226	72%

LEASED PARK-AND-RIDES

The following information shows the average number of vehicles using park-and-rides per day. Counts are performed once each month, and the three months are averaged for the quarterly total. Also shown are the lot inventory number, opening date and alteration dates. Alteration dates may reflect an expansion (E), reduction (R) or modification (M)-usually a change in capacity.

LOT#	NORTH DISTRICT	2010 FOURTH Quarter			2009 FOURTH Quarter		
		Capacity	Used	% Util.	Capacity	Used	% Util.
501	Bethany Bible Church 6214 Bothell Way NE, Kenmore 98028 11/94; 10/04 M	75	69	92%	75	75	100%
502	Bethel Lutheran Church 17418 8th Ave NE, Shoreline 98155 1/95; 1/04 M	40	23	58%	40	32	80%
503	Calvary Christian Assembly Church 6810 8th Ave NE, Seattle 98155 11/96; 2/99 M; 11/02 M; 11/05 M	125	102	81%	125	101	81%
504	Korean Zion Presbyterian Church 17920 Meridian Ave N, Shoreline 98155 7/97; 10/01 M	25	24	96%	25	22	88%
505	Lamb of God Lutheran Church 12509 27th NE, Seattle 98125 5/81	21	19	89%	21	21	100%
544	Prince of Peace Lutheran Church 14514 - 20th Ave NE, Shoreline 98155 6/98	40	9	22%	40	6	15%
553	Sonrise Evangelical Free Church 610 SW Roxbury St, Seattle 98108 11/04	10	2	17%	10	3	30%
557	Kenmore Community Church 7504 NE Bothell Wy, Kenmore 98028 6/04	15	9	60%	15	7	47%
562	Holy Family Church 9641 20th Ave SW, Seattle 98106 4/90; 1/04 M	23	4	16%	23	3	13%
566	Shoreline United Methodist Church 14511 25th Ave NE, Shoreline 98155 11/89	20	11	57%	20	8	40%
576	Aurora Church of the Nazarene 1900 N 175th Street, Shoreline 98133 1/95; 12/04 M	116	124	106%	116	140	121%
North District Leased Park-and-Ride Totals		510	396	78%	510	418	82%

LOT#	EAST DISTRICT	2010 FOURTH Quarter			2009 FOURTH Quarter		
		Capacity	Used	% Util.	Capacity	Used	% Util.
508	Grace Lutheran Church 9625 NE 8th Street, Bellevue 98009 10/78; 11/98 M, 8/00 M	50	43	86%	50	35	70%
509	Holy Spirit Lutheran Church 10021 NE 124th St, Kirkland 98034 5/85; 07/07 M	40	20	49%	40	20	50%
510	Klahanie #1 SE Klahanie Blvd & 244th Pl SE, Issaquah 98027 10/85	30	5	17%	30	8	27%
511	Mercer Island Presbyterian Church 3605 84th Ave SE, Mercer Island 98040 11/80	30	20	66%	30	1	3%
512	Mercer Island United Methodist Church 7070 SE 24th St, Mercer Island 98040 3/81; 10/01 M	18	14	80%	18	9	50%

LOT#	East District (continued)	2010 FOURTH Quarter			2009 FOURTH Quarter		
		Capacity	Used	% Util.	Capacity	Used	% Util.
513	Newport Hills Community Church 5833 119th Ave SE, Bellevue 98006 10/79; 11/98 M, 11/99 M; 1/04 M	37	42	114%	37	19	51%
514	Newport Covenant Church 12800 SE Coal Creek Pkwy, Bellevue 98006 6/81	75	45	60%	75	32	43%
515	Klahanie #3 Klahanie Dr SE & SE 40th St, Issaquah 98045 10/85	30	0	0%	30	3	10%
516	South Mercer Center, LLC @ Mercer Island QFC 84 Ave SE & SE 68th St, Mercer Island 98040 9/85	21	8	38%	21	3	14%
519	St Luke's Lutheran Church - Bellevue 3030 104th Avenue NE, Bellevue 98004 10/80	30	7	22%	30	5	17%
520	St Thomas Episcopal Church 8329 NE 12th St, Medina 98039 10/78	33	31	94%	52	13	25%
538	Bellevue Christian Reformed Church 1221 - 148th NE, Bellevue 98007 5/97	20	1	7%	20	0	0%
539	St Andrew's Lutheran Church 2650 - 148th Ave SE, Bellevue 98007 9/97	20	5	23%	20	3	15%
540	Tibbetts Valley Park 965 - 12th Ave NW, Issaquah 98027 10/97; 5/00 E; 2/06 M*	27	6	23%	27	4	15%
551	Eastgate Congregational Church 15318 SE Newport Way, Bellevue 98006 5/04	20	5	23%	20	8	40%
559	Woodinville Unitarian Universalist Church 19020 Woodinville/Duvall Rd, Woodinville 98072 4/05	30	0	0%	30	0	0%
560	Cottage Lake Assembly of God 15737 Avondale Road, Woodinville 98072 3/05; 1/06M	20	11	55%	20	9	45%
575	St Margaret's Episcopal 4228 Factoria Blvd SE, Bellevue 98006 7/94		Closed 1/1/2010		64	36	56%
584	Bellevue Foursquare Church 2015 Richards Rd, Bellevue 98005 6/95; 10/04 M	35	1	4%	35	3	9%
588	Sammamish Hills Lutheran Church 22818 SE 8th St, Sammamish 98074 1/96; 1/02 M; 1/04 M	54	16	29%	54	14	26%
597	Korean Covenant Church 14220 Juanita/Woodinville Way NE, Kirkland 98034 1/07	30	12	40%	30	10	33%
599	Redwood Family Church 11500 Redmond-Woodinville Rd NE, Redmond 98052 12/07	10	0	0%	10	5	50%
631	Snoqualmie Community Park 35016 SE Ridge Street, Snoqualmie 98065 9/08	20	7	37%	20	3	15%
East District Leased Park-and-Ride Totals		680	299	44%	763	243	32%

LOT#	SOUTH DISTRICT	2010 FOURTH Quarter			2009 FOURTH Quarter		
		Capacity	Used	% Util.	Capacity	Used	% Util.
521	Kent Covenant Church 12010 SE 240th St, Kent 98031 10/96	20	9	47%	20	13	65%
523	Farmer's Park SE 436th St & 228th Ave SE, Enumclaw 98022 4/82	25	1	3%	25	1	4%
524	Renton First Baptist Church 255 Hardie Ave SW, Renton 98055 4/80	96	42	44%	96	32	33%
527	Kent United Methodist Church 11010 SE 248th St, Kent 98031 6/80; 1/04 M	23	0	0%	23	1	4%
528	Valley View Christian Church 25605 124th Ave SE, Kent 98031 1/88; 1/04 M	20	0	0%	20	1	5%
530	Nativity Lutheran Church 17707 140th Ave SE, Renton 98058 8/81; 5/99 M	49	19	39%	49	18	37%
531	Our Saviour's Baptist Church 701 S 320th St, Federal Way 98003 11/85; 1/04 M	24	4	15%	24	7	29%
533	Fred Meyer, Renton 365 Renton Center Way SW, Renton 98056 10/96	21	22	106%	21	33	157%
536	New Life Church @ Renton 15711 152nd Ave SE, Renton 98059 6/96	25	9	35%	25	11	44%
541	Sunrise United Methodist Church 150 S 356th St, Federal Way 98003 4/98	25	1	5%	25	1	4%
542	All Saints Lutheran Church 27225 Military Road S, Auburn 98001 6/98	75	48	64%	75	55	73%
543	St Columba's Episcopal Church 26715 Military Road S, Kent 98032 6/98	15	1	7%	15	3	20%
547	St Luke's Lutheran Church - Federal Way 515 S 312th St, Federal Way 98003 7/98	20	0	0%	20	2	10%
550	Beverly Park First Baptist Church 11659 1st Avenue South, Seattle 98168 7/02	12	3	25%	12	0	0%
563	Renton Boeing Lot 12 N 6th St & Park Ave N, Renton 98055 7/06	225	158	70%	225	214	95%
564	Sunset Park 1306 69th Street SE, Auburn 98092 9/08	10	3	30%	10	3	30%
565	Family Life Center-Church of God 116 Lakeland Hills Way SE, Auburn 98092 9/08	27	2	7%	27	5	19%
569	Renton City Municipal Garage 655 S 2nd St, Renton 98055 6/04	250	162	65%	250	161	64%
570	Fairwood Assembly of God 13120 SE 192nd St, Renton 98058 3/93; 1/04 M	25	15	60%	25	17	68%

LOT#	South District (continued)	2010 FOURTH Quarter			2009 FOURTH Quarter		
		Capacity	Used	% Util.	Capacity	Used	% Util.
577	The Church by the Side of the Road 3455 S 148th St, Seattle 98168 1/95; 1/04 M	28	5	17%	28	5	18%
578	Sacred Heart Church of Enumclaw 1614 Farrelly St, Enumclaw 98022 12/94; 4/08 M	40	12	31%	40	13	33%
579	Kennydale United Methodist 3005 Park Avenue North, Renton 98056 4/95; 7/01 M	50	51	101%	50	38	76%
581	Normandy Park Congregational 19247 - 1st Avenue South, Normandy Park 98166 6/95; 1/04 M	10	1	7%	10	0	0%
583	Cornerstone United Methodist Church 20730 SE 272nd Street, Covington 98042 2/06	20	6	28%	20	11	55%
589	Vashon Episcopal Church of the Holy Spirit** 15420 Vashon Highway SW, Vashon 98070 3/97	23	9	39%	23	15	65%
590	Black Diamond Masonic Temple 32523 - 3rd Ave, Black Diamond 98010 7/97; 10/01 M	30	10	33%	30	12	40%
591	Community Bible Fellowship 11227 Renton Avenue South, Seattle 98178 4/03	29	2	6%	29	1	3%
596	East Hill Friends Church 22600 - 116th Ave SE, Kent 98031 8/06	20	2	12%	20	5	25%
598	Burien Church of God 16640 - 1st Avenue South, Burien 98148 7/07	20	1	5%	20	0	0%
640	St Matthew Lutheran Church 2516 NE 16th St, Renton 98056 10/10	128	79	62%	Not Open		
		Formerly Renton Highlands lot 740. A leased lot as 10/18/2010					
660	Burien Municipal Parking Lot 634 SW 151st St, Burien 98166 11/10	84	2	2%	Not Open		
737.1	Ober Park Annex (Vashon Parks Department)** 17130 Vashon Hwy SW, Vashon 98070 1/98	9	8	89%	9	8	89%
746.1	Tukwila Interurban Investment (South Auxiliary) 13445 Interurban Ave S, Tukwila 98188 3/93	41	39	95%	41	41	100%
South District Leased Park-and-Ride Totals		1,519	726	48%	1,307	727	56%
LEASED PARK-AND-RIDE SYSTEM TOTALS		2,709	1,421	52%	2,580	1,388	54%

COMBINED PERMANENT / LEASED PARK-AND-RIDE SYSTEM TOTALS		Capacity	Used	% Util.	Capacity	Used	% Util.
		25,292	18,116	72%	25,126	17,614	70%

King County Park-and-Ride Lots Monthly Utilization Report* October 2010

Lot Number, Park-and-Ride Name, Spaces Available (does not include accessible spaces or spaces reserved for other uses), Spaces Used, Percent Used
 (The following information is the result of a once-monthly compilation of data, not a monthly average.)

LOT	PERMANENT LOTS	Spaces	Count	% Used	LOT	LEASED LOTS	Spaces	Count	% Used
NORTH DISTRICT					NORTH DISTRICT				
703	I-5/NE 65th Street/Green Lake - 1/79	411	400	97%	501	Bethany Bible Church - 11/94	75	64	85%
704	Kenmore - 10/78	603	568	94%	502	Bethel Lutheran Church - 1/95	40	22	55%
705	North Jackson Park - 3/81	68	61	90%	503	Calvary Christian Assembly Church-11/96	125	99	79%
706	North Seattle - 9/82	143	140	98%	504	Korean Zion Presbyterian Church - 7/97	25	24	96%
709	Shoreline - 10/80	393	279	71%	505	Lamb of God Lutheran Church - 5/81	21	19	90%
710	5th Ave NE/NE 133rd St - 3/81	46	14	30%	544	Prince of Peace Lutheran Church - 6/98	40	10	25%
744	SW Spokane Street - 12/87	55	16	29%	553	Sonrise Evangelical Free Church - 11/04	10	1	10%
749	Spokane/Airport	25	13	52%	557	Kenmore Community Church - 6/04	15	9	60%
753	Northgate Transit Center - 6/92	296	296	100%	562	Holy Family Church - 4/90	23	2	9%
753.1	Northgate Transit Center Extension - 6/02	398	398	100%	566	Shoreline United Methodist Church -11/89	20	13	65%
753.2	Northgate TC Extension, Carpool - 6/02	50	50	100%	576	Aurora Church of the Nazarene - 1/95	116	123	106%
754	Aurora Village Transit Center - 9/94	202	200	99%					
758	Northgate Mall Garage - 5/07	280	280	100%					
760	Thornton Place Garage - 4/09	350	350	100%					
EAST DISTRICT					EAST DISTRICT				
701	Bothell - 3/78	220	217	99%	508	Grace Lutheran Church - 10/78	50	41	82%
702	Brickyard Road - 10/80	443	236	53%	509	Holy Spirit Lutheran Church - 5/85	40	21	53%
711	Woodinville - 9/83	438	212	48%	510	Klahanie #1 - 10/85	30	2	7%
712	Bear Creek - 2/89	283	274	97%	511	Mercer Island Presbyterian Church -11/80	30	17	57%
713	Eastgate - 12/78	1614	1270	79%	512	Mercer Island United Methodist Ch.-3/81	18	9	50%
715	Evergreen Point Bridge - 11/81	51	50	98%	513	Newport Hills Community Church - 10/79	37	43	116%
717	Houghton - 2/88	470	152	32%	514	Newport Covenant Church - 6/81	75	50	67%
719	Kingsgate - 9/79	502	499	99%	515	Klahanie #3 - 10/85	30	0	0%
720	SR 908/Kirkland Way	20	19	95%	516	Mercer Island QFC Village - 9/85	21	2	10%
722	Newport Hills - 2/82	275	162	59%	519	St. Luke's Lutheran Church (Blvu) -10/80	30	7	23%
724	Overlake - 5/81	203	68	33%	520	St. Thomas Episcopal Church - 10/78	33	31	94%
725	Preston - 3/89	53	38	72%	538	Bellevue Christian Reformed Church-5/97	20	0	0%
726	Redmond - 5/78	377	323	86%	539	St. Andrew's Lutheran Church - 9/97	20	4	20%
727	South Bellevue - 2/81	519	558	108%	540	Tibbetts Valley Park - 10/97	27	4	15%
728	South Kirkland - 9/79	596	687	115%	551	Eastgate Congregational Church - 5/04	20	3	15%
729	Wilburton - 2/81	186	127	68%	559	Woodinville Unitarian Universalist Ch.-3/05	30	0	0%
731	Duvall - 4/01	49	16	33%	560	Cottage Lake Assembly of God - 3/05	20	7	35%
755	Tibbetts Lot	170	34	20%	584	Bellevue Foursquare Church - 6/95	35	3	9%
759	Issaquah Highlands - 2/06	1010	753	75%	588	Sammamish Hills Lutheran Church - 1/96	54	16	30%
818	Issaquah TC - 7/08	819	753	92%	597	Korean Covenant Church of Kirkland-1/07	30	8	27%
830	Mercer Island - 1/08	447	447	100%	599	Redwood Family Church - 12/07	10	0	0%
851	Overlake TC at NE 40th - 4/02	170	173	102%	631	Snoqualmie Community Park - 9/08	20	3	15%
761	South Sammamish - 3/06	265	34	13%					
SOUTH DISTRICT					SOUTH DISTRICT				
730	Auburn - 10/77	358	170	47%	521	Kent Covenant Church - 10/96	20	8	40%
732	Burien - 4/78	334	246	74%	523	Farmer's Park - 4/82	25	0	0%
733	Federal Way/S. 320th St - 11/79	877	338	39%	524	Renton First Baptist Church - 4/80	96	35	36%
734	Kent/James St - 10/77	713	109	15%	527	Kent United Methodist Church - 6/80	23	0	0%
735	Kent/Des Moines - 2/80	370	328	89%	528	Valley View Christian Church - 1/88	20	0	0%
736	Maple Valley - 9/82	122	89	73%	530	Nativity Lutheran Church - 8/81	49	14	29%
737	Ober Park - 11/85**	48	37	77%	531	Our Saviour's Baptist Church - 11/85	24	3	13%
738	Olson/Myers - 9/79	100	95	95%	533	Renton Fred Meyer - 10/96	21	21	100%
739	Peasley Canyon Road/W. Valley Hwy	54	33	61%	536	New Life Church @ Renton - 6/96	25	5	20%
740	Renton Highlands - 4/87	146	81	55%	541	Sunrise United Methodist Church - 4/98	25	3	12%
741	South Federal Way - 6/87	515	248	48%	542	All Saints Lutheran Church - 6/98	75	35	47%
742	Twin Lakes - 6/01	600	111	19%	543	St. Columba's Episcopal Church - 6/98	15	1	7%
743	South Renton - 12/80	373	373	100%	547	St. Luke's Lutheran Ch. (FedWay) - 7/98	20	0	0%
745	Star Lake - 2/81	540	476	88%	550	Beverly Park First Baptist Church - 7/02	12	2	17%
746	Tukwila - 6/86	255	200	78%	563	Renton Boeing Lot 12 - 7/06	225	151	67%
747	Valley Center - 11/85**	55	36	65%	564	Sunset Park - 9/08	10	5	50%
748	Lake Meridian - 4/94	172	48	28%	565	Family Life Center-Church of God - 9/08	27	2	7%
751	SR 18/Auburn-Blk Diamond Rd - 3/89	26	12	46%	569	Renton City Municipal Garage - 6/04	250	108	43%
752	Tahlequah**	36	10	28%	570	Fairwood Assembly of God - 3/93	25	13	52%
756	Renton P&R - 8/01	150	140	93%	577	The Church by the Side of the Rd - 1/95	28	3	11%
757	Redondo Heights P&R - 5/05	697	41	6%	578	Sacred Heart Church of Enumclaw-12/94	40	11	28%
871.1	Tukwila Surface Lot - 3/01	208	188	90%	579	Kennydale United Methodist - 4/95	50	70	140%
872	Kent Garage - 3/02	877	846	96%	581	Normandy Park Congregational - 6/95	10	1	10%
872.1	Kent Surface Lot - 2/01	224	145	65%	583	Cornerstone United Methodist - 1/06	20	7	35%
873	Auburn Garage - 1/02	517	475	92%	589	Vashon Epis. Ch. of the Holy Spirit - 3/97**	23	9	39%
873.1	Auburn Surface Lot at Auburn Station-9/00	114	114	100%	590	Black Diamond Masonic Lodge - 7/97	30	8	27%
877	Federal Way TC - 2/06	1190	1165	98%	591	Community Bible Fellowship - 4/03	29	4	14%
890	Tukwila International Blvd Station - 7/09	600	585	98%	596	Easthill Friends Church - 8/06	20	3	15%
					598	Burien Church of God - 7/07	20	1	5%
					737.1	Ober Park Annex - 1/98**	9	8	89%
					746.1	Tukwila (South auxiliary lot) - 3/93	41	37	90%

NA = Data not available
 ** = Counted Quarterly

King County Park-and-Ride Lots Monthly Utilization Report* November 2010

Lot Number, Park-and-Ride Name, Spaces Available (does not include accessible spaces or spaces reserved for other uses), Spaces Used, Percent Used
 (The following information is the result of a once-monthly compilation of data, not a monthly average.)

LOT	PERMANENT LOTS	Spaces	Count	% Used	LOT	LEASED LOTS	Spaces	Count	% Used
NORTH DISTRICT					NORTH DISTRICT				
703	I-5/NE 65th Street/Green Lake - 1/79	411	396	96%	501	Bethany Bible Church - 11/94	75	76	101%
704	Kenmore - 10/78	603	598	99%	502	Bethel Lutheran Church - 1/95	40	22	55%
705	North Jackson Park - 3/81	68	60	88%	503	Calvary Christian Assembly Church-11/96	125	103	82%
706	North Seattle - 9/82	143	136	95%	504	Korean Zion Presbyterian Church - 7/97	25	24	96%
709	Shoreline - 10/80	393	297	76%	505	Lamb of God Lutheran Church - 5/81	21	22	105%
710	5th Ave NE/NE 133rd St - 3/81	46	10	22%	544	Prince of Peace Lutheran Church - 6/98	40	8	20%
744	SW Spokane Street - 12/87	55	21	38%	553	Sonrise Evangelical Free Church - 11/04	10	4	40%
749	Spokane/Airport	25	13	52%	557	Kenmore Community Church - 6/04	15	8	53%
753	Northgate Transit Center - 6/92	296	297	100%	562	Holy Family Church - 4/90	23	3	13%
753.1	Northgate Transit Center Extension - 6/02	398	397	100%	566	Shoreline United Methodist Church -11/89	20	11	55%
753.2	Northgate TC Extension, Carpool - 6/02	50	50	100%	576	Aurora Church of the Nazarene - 1/95	116	124	107%
754	Aurora Village Transit Center - 9/94	202	203	100%					
758	Northgate Mall Garage - 5/07	280	280	100%					
760	Thornton Place Garage - 4/09	350	332	95%					
EAST DISTRICT					EAST DISTRICT				
701	Bothell - 3/78	220	220	100%	508	Grace Lutheran Church - 10/78	50	39	78%
702	Brickyard Road - 10/80	443	246	56%	509	Holy Spirit Lutheran Church - 5/85	40	22	55%
711	Woodinville - 9/83	438	222	51%	510	Klahanie #1 - 10/85	30	1	3%
712	Bear Creek - 2/89	283	288	102%	511	Mercer Island Presbyterian Church -11/80	30	19	63%
713	Eastgate - 12/78	1614	1361	84%	512	Mercer Island United Methodist Ch.-3/81	18	17	94%
715	Evergreen Point Bridge - 11/81	51	47	92%	513	Newport Hills Community Church - 10/79	37	43	116%
717	Houghton - 2/88	470	166	35%	514	Newport Covenant Church - 6/81	75	45	60%
719	Kingsgate - 9/79	502	464	92%	515	Klahanie #3 - 10/85	30	0	0%
720	SR 908/Kirkland Way	20	19	95%	516	Mercer Island QFC Village - 9/85	21	11	52%
722	Newport Hills - 2/82	275	189	69%	519	St. Luke's Lutheran Church (Blvu) -10/80	30	3	10%
724	Overlake - 5/81	203	72	35%	520	St. Thomas Episcopal Church - 10/78	33	30	91%
725	Preston - 3/89	53	35	66%	538	Bellevue Christian Reformed Church-5/97	20	2	10%
726	Redmond - 5/78	377	377	100%	539	St. Andrew's Lutheran Church - 9/97	20	5	25%
727	South Bellevue - 2/81	519	558	108%	540	Tibbets Valley Park - 10/97	27	0	0%
728	South Kirkland - 9/79	596	618	104%	551	Eastgate Congregational Church - 5/04	20	5	25%
729	Wilburton - 2/81	186	110	59%	559	Woodinville Unitarian Universalist Ch.-3/05	30	0	0%
731	Duvall - 4/01	49	17	35%	560	Cottage Lake Assembly of God - 3/05	20	11	55%
755	Tibbets Lot	170	13	8%	584	Bellevue Foursquare Church - 6/95	35	1	3%
759	Issaquah Highlands - 2/06	1010	819	81%	588	Sammamish Hills Lutheran Church - 1/96	54	18	33%
818	Issaquah TC - 7/08	819	627	77%	597	Korean Covenant Church of Kirkland-1/07	30	17	57%
830	Mercer Island - 1/08	447	447	100%	599	Redwood Family Church - 12/07	10	0	0%
851	Overlake TC at NE 40th - 4/02	170	188	111%	631	Snoqualmie Community Park - 9/08	20	8	40%
761	South Sammamish - 3/06	265	117	44%					
SOUTH DISTRICT					SOUTH DISTRICT				
730	Auburn - 10/77	358	171	48%	521	Kent Covenant Church - 10/96	20	11	55%
732	Burien - 4/78	Closed 10/12/10 for TOD			523	Farmer's Park - 4/82	25	0	0%
732.1	Interim Burien - 10/10	292	205	70%	524	Renton First Baptist Church - 4/80	96	42	44%
733	Federal Way/S. 320th St - 11/79	877	362	41%	527	Kent United Methodist Church - 6/80	23	0	0%
734	Kent/James St - 10/77	713	112	16%	528	Valley View Christian Church - 1/88	20	0	0%
735	Kent/Des Moines - 2/80	370	318	86%	530	Nativity Lutheran Church - 8/81	49	22	45%
736	Maple Valley - 9/82	122	108	89%	531	Our Saviour's Baptist Church - 11/85	24	4	17%
737	Ober Park - 11/85**	48	34	71%	533	Renton Fred Meyer - 10/96	21	25	119%
738	Olson/Myers - 9/79	100	87	87%	536	New Life Church @ Renton - 6/96	25	10	40%
739	Peasley Canyon Road/W. Valley Hwy	54	34	63%	541	Sunrise United Methodist Church - 4/98	25	0	0%
741	South Federal Way - 6/87	515	259	50%	542	All Saints Lutheran Church - 6/98	75	57	76%
742	Twin Lakes - 6/01	600	91	15%	543	St. Columba's Episcopal Church - 6/98	15	1	7%
743	South Renton - 12/80	373	345	92%	547	St. Luke's Lutheran Ch. (FedWay) - 7/98	20	0	0%
745	Star Lake - 2/81	540	390	72%	550	Beverly Park First Baptist Church - 7/02	12	5	42%
746	Tukwila - 6/86	255	140	55%	563	Renton Boeing Lot 12 - 7/06	225	107	48%
747	Valley Center - 11/85**	55	33	60%	564	Sunset Park - 9/08	10	0	0%
748	Lake Meridian - 4/94	172	36	21%	565	Family Life Center-Church of God - 9/08	27	2	7%
751	SR 18/Auburn-Blk Diamond Rd - 3/89	26	15	58%	569	Renton City Municipal Garage - 6/04	250	194	78%
752	Tahlequah**	36	12	33%	570	Fairwood Assembly of God - 3/93	25	16	64%
756	Renton P&R - 8/01	150	128	85%	577	The Church by the Side of the Rd - 1/95	28	6	21%
757	Redondo Heights P&R - 5/05	697	46	7%	578	Sacred Heart Church of Enumclaw-12/94	40	13	33%
871.1	Tukwila Surface Lot - 3/01	208	193	93%	579	Kennydale United Methodist - 4/95	50	42	84%
872	Kent Garage - 3/02	877	847	97%	581	Normandy Park Congregational - 6/95	10	1	10%
872.1	Kent Surface Lot - 2/01	224	144	64%	583	Cornerstone United Methodist - 1/06	20	6	30%
873	Auburn Garage - 1/02	517	485	94%	589	Vashon Epis. Ch. of the Holy Spirit - 3/97**	23	8	35%
873.1	Auburn Surface Lot at Auburn Station-9/00	114	111	97%	590	Black Diamond Masonic Lodge - 7/97	30	9	30%
877	Federal Way TC - 2/06	1190	1187	100%	591	Community Bible Fellowship - 4/03	29	1	3%
890	Tukwila International Blvd Station - 7/09	600	594	99%	596	Easthill Friends Church - 8/06	20	2	10%
					598	Burien Church of God - 7/07	20	2	10%
					640	St. Matthew Lutheran Church - 10/10	128	66	52%
					737.1	Ober Park Annex - 1/98**	9	7	78%
					746.1	Tukwila (South auxiliary lot) - 3/93	41	41	100%

NA = Data not available
 ** = Counted Quarterly

King County Park-and-Ride Lots Monthly Utilization Report* December 2010

Lot Number, Park-and-Ride Name, Spaces Available (does not include accessible spaces or spaces reserved for other uses), Spaces Used, Percent Used
(The following information is the result of a once-monthly compilation of data, not a monthly average.)

LOT	PERMANENT LOTS	Spaces	Count	% Used	LOT	LEASED LOTS	Spaces	Count	% Used
NORTH DISTRICT					NORTH DISTRICT				
703	I-5/NE 65th Street/Green Lake - 1/79	411	334	81%	501	Bethany Bible Church - 11/94	75	66	88%
704	Kenmore - 10/78	603	588	98%	502	Bethel Lutheran Church - 1/95	40	26	65%
705	North Jackson Park - 3/81	68	NA		503	Calvary Christian Assembly Church-11/96	125	103	82%
706	North Seattle - 9/82	143	124	87%	504	Korean Zion Presbyterian Church - 7/97	25	NA	
709	Shoreline - 10/80	393	NA		505	Lamb of God Lutheran Church - 5/81	21	15	71%
710	5th Ave NE/NE 133rd St - 3/81	46	NA		544	Prince of Peace Lutheran Church - 6/98	40	8	20%
744	SW Spokane Street - 12/87	55	19	35%	553	Sonrise Evangelical Free Church - 11/04	10	0	0%
749	Spokane/Airport	25	18	72%	557	Kenmore Community Church - 6/04	15	10	67%
753	Northgate Transit Center - 6/92	296	296	100%	562	Holy Family Church - 4/90	23	6	26%
753.1	Northgate Transit Center Extension - 6/02	398	397	100%	566	Shoreline United Methodist Church -11/89	20	10	50%
753.2	Northgate TC Extension, Carpool - 6/02	50	50	100%	576	Aurora Church of the Nazarene - 1/95	116	NA	
754	Aurora Village Transit Center - 9/94	202	NA						
758	Northgate Mall Garage - 5/07	280	280	100%					
760	Thornton Place Garage - 4/09	350	309	88%					
EAST DISTRICT					EAST DISTRICT				
701	Bothell - 3/78	220	220	100%	508	Grace Lutheran Church - 10/78	50	49	98%
702	Brickyard Road - 10/80	443	230	52%	509	Holy Spirit Lutheran Church - 5/85	40	16	40%
711	Woodinville - 9/83	438	247	56%	510	Klahanie #1 - 10/85	30	12	40%
712	Bear Creek - 2/89	283	290	102%	511	Mercer Island Presbyterian Church -11/80	30	23	77%
713	Eastgate - 12/78	1614	1201	74%	512	Mercer Island United Methodist Ch.-3/81	18	17	94%
715	Evergreen Point Bridge - 11/81	51	51	100%	513	Newport Hills Community Church - 10/79	37	40	108%
717	Houghton - 2/88	470	183	39%	514	Newport Covenant Church - 6/81	75	40	53%
719	Kingsgate - 9/79	502	494	98%	515	Klahanie #3 - 10/85	30	0	0%
720	SR 908/Kirkland Way	20	19	95%	516	Mercer Island QFC Village - 9/85	21	11	52%
722	Newport Hills - 2/82	275	163	59%	519	St. Luke's Lutheran Church (Blvu) -10/80	30	10	33%
724	Overlake - 5/81	203	90	44%	520	St. Thomas Episcopal Church - 10/78	33	32	97%
725	Preston - 3/89	53	26	49%	538	Bellevue Christian Reformed Church-5/97	20	2	10%
726	Redmond - 5/78	377	377	100%	539	St. Andrew's Lutheran Church - 9/97	20	5	25%
727	South Bellevue - 2/81	519	558	108%	540	Tibbetts Valley Park - 10/97	27	15	56%
728	South Kirkland - 9/79	596	615	103%	551	Eastgate Congregational Church - 5/04	20	6	30%
729	Wilburton - 2/81	186	120	65%	559	Woodinville Unitarian Universalist Ch.-3/05	30	0	0%
731	Duvall - 4/01	49	14	29%	560	Cottage Lake Assembly of God - 3/05	20	15	75%
755	Tibbetts Lot	170	0	0%	584	Bellevue Foursquare Church - 6/95	35	0	0%
759	Issaquah Highlands - 2/06	1010	812	80%	588	Sammamish Hills Lutheran Church - 1/96	54	13	24%
761	South Sammamish - 3/06	265	110	42%	597	Korean Covenant Church of Kirkland-1/07	30	11	37%
818	Issaquah TC - 7/08	819	779	95%	599	Redwood Family Church - 12/07	10	0	0%
830	Mercer Island - 1/08	447	447	100%	631	Snoqualmie Community Park - 9/08	20	11	55%
851	Overlake TC at NE 40th - 4/02	170	177	104%					
SOUTH DISTRICT					SOUTH DISTRICT				
730	Auburn - 10/77	358	167	47%	521	Kent Covenant Church - 10/96	20	9	45%
732	Burien - 4/78	Closed 10/12 for TOD			523	Farmer's Park - 4/82	25	2	8%
732.1	Interim Burien - 10/10	292	194	66%	524	Renton First Baptist Church - 4/80	96	50	52%
733	Federal Way/S. 320th St - 11/79	877	212	24%	527	Kent United Methodist Church - 6/80	23	0	0%
734	Kent/James St - 10/77	713	105	15%	528	Valley View Christian Church - 1/88	20	0	0%
735	Kent/Des Moines - 2/80	370	287	78%	530	Nativity Lutheran Church - 8/81	49	22	45%
736	Maple Valley - 9/82	122	103	84%	531	Our Saviour's Baptist Church - 11/85	24	4	17%
737	Ober Park - 11/85**	48	36	75%	533	Renton Fred Meyer - 10/96	21	21	100%
738	Olson/Myers - 9/79	100	100	100%	536	New Life Church @ Renton - 6/96	25	11	44%
739	Peasley Canyon Road/W. Valley Hwy	54	34	63%	541	Sunrise United Methodist Church - 4/98	25	1	4%
741	South Federal Way - 6/87	515	229	44%	542	All Saints Lutheran Church - 6/98	75	52	69%
742	Twin Lakes - 6/01	600	88	15%	543	St. Columba's Episcopal Church - 6/98	15	1	7%
743	South Renton - 12/80	373	338	91%	547	St. Luke's Lutheran Ch. (FedWay) - 7/98	20	0	0%
745	Star Lake - 2/81	540	336	62%	550	Beverly Park First Baptist Church - 7/02	12	2	17%
746	Tukwila - 6/86	255	243	95%	563	Renton Boeing Lot 12 - 7/06	225	217	96%
747	Valley Center - 11/85**	55	43	78%	564	Sunset Park - 9/08	10	4	40%
748	Lake Meridian - 4/94	172	49	28%	565	Family Life Center-Church of God - 9/08	27	2	7%
751	SR 18/Auburn-Blk Diamond Rd - 3/89	26	7	27%	569	Renton City Municipal Garage - 6/04	250	183	73%
752	Tahlequah**	36	24	67%	570	Fairwood Assembly of God - 3/93	25	16	64%
756	Renton P&R - 8/01	150	147	98%	577	The Church by the Side of the Rd - 1/95	28	5	18%
757	Redondo Heights P&R - 5/05	697	44	6%	578	Sacred Heart Church of Enumclaw-12/94	40	13	33%
871.1	Tukwila Surface Lot - 3/01	208	182	88%	579	Kennydale United Methodist - 4/95	50	40	80%
872	Kent Garage - 3/02	877	841	96%	581	Normandy Park Congregational - 6/95	10	0	0%
872.1	Kent Surface Lot - 2/01	224	132	59%	583	Cornerstone United Methodist - 1/06	20	4	20%
873	Auburn Garage - 1/02	517	479	93%	589	Vashon Epis. Ch. of the Holy Spirit - 3/97**	23	10	43%
873.1	Auburn Surface Lot at Auburn Station-9/00	114	114	100%	590	Black Diamond Masonic Lodge - 7/97	30	13	43%
877	Federal Way TC - 2/06	1190	1177	99%	591	Community Bible Fellowship - 4/03	29	0	0%
890	Tukwila International Blvd Station - 7/09	600	593	99%	596	Easthill Friends Church - 8/06	20	2	10%
					598	Burien Church of God - 7/07	20	0	0%
					640	St. Matthew Lutheran Church - 10/10	128	92	72%
					660	Burien Municipal Parking Lot - 11/10	84	2	2%
					737.1	Ober Park Annex - 1/98**	9	9	100%
					746.1	Tukwila (South auxiliary lot) - 3/93	41	39	95%

NA = Data not available
** = Counted Quarterly