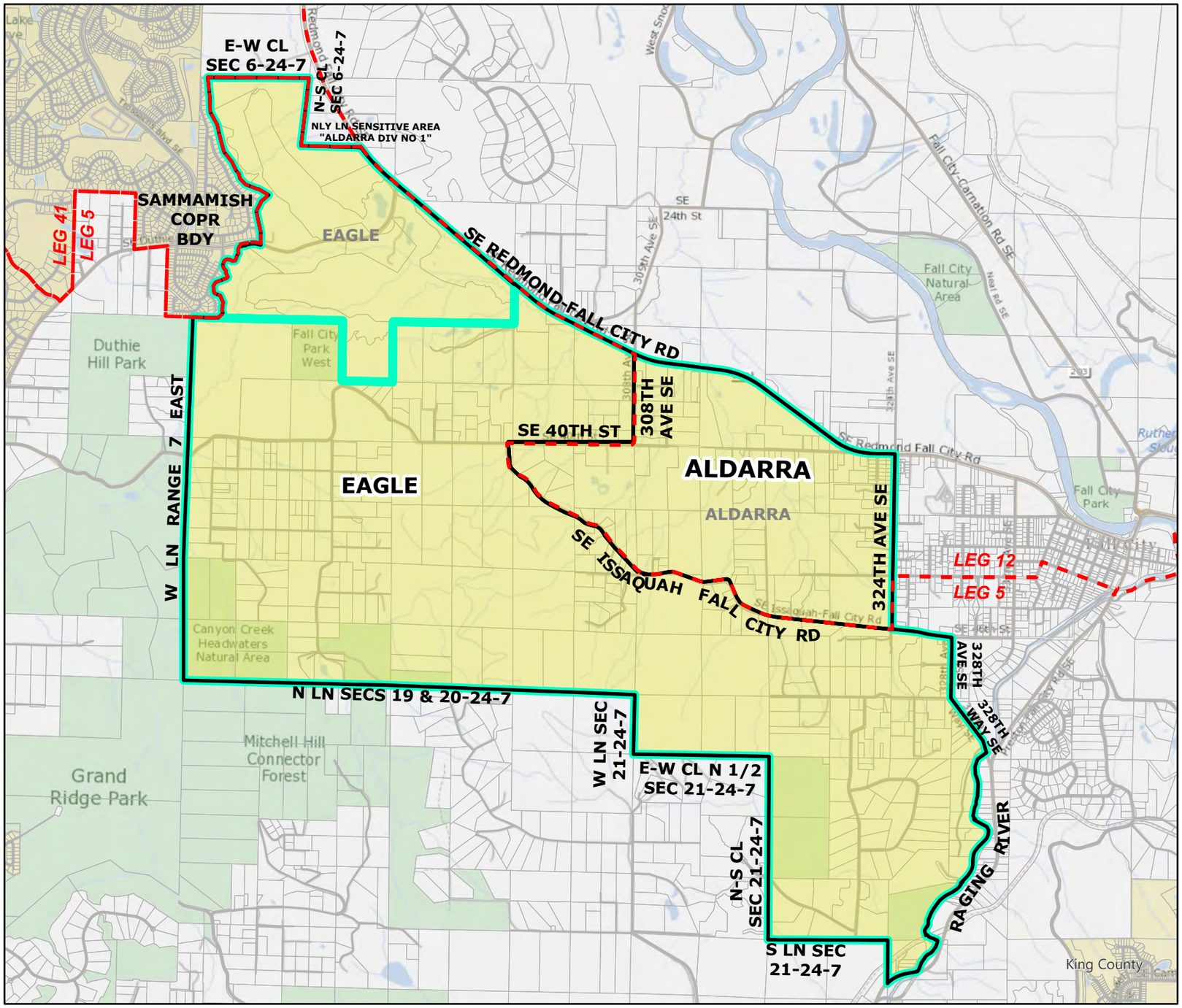

2022 Leg|Cong|KC Redistricting

Code	Precinct Name	NEW LG	NEW CG	NEW CC
2381	ALDARRA	12	8	3
3565	EAGLE	5	8	3

Original Precinct(s) and OLD Districts

2381	ALDARRA	41	8	3
3565	EAGLE	5	8	3

*: Denotes precinct(s) that have been abolished.

Precinct map produced by King County GIS Elections in accordance with KCC 1.12.101 & RCW 29A.16.040

Legend

- Original Precinct(s)
- New Precinct(s)
- Altered Precinct(s)
- Legislative Districts
- Congressional Districts
- King County Council Districts

N

0 0.17 0.35 0.7 1.05 1.4 Miles

Document Path: Y:\RedProjects\Projects\K\2022 Ordinance Maps for Council KS\MasterOrdinanceMapKS\ALDARRA_2381\ALDARRA_2381.aprx

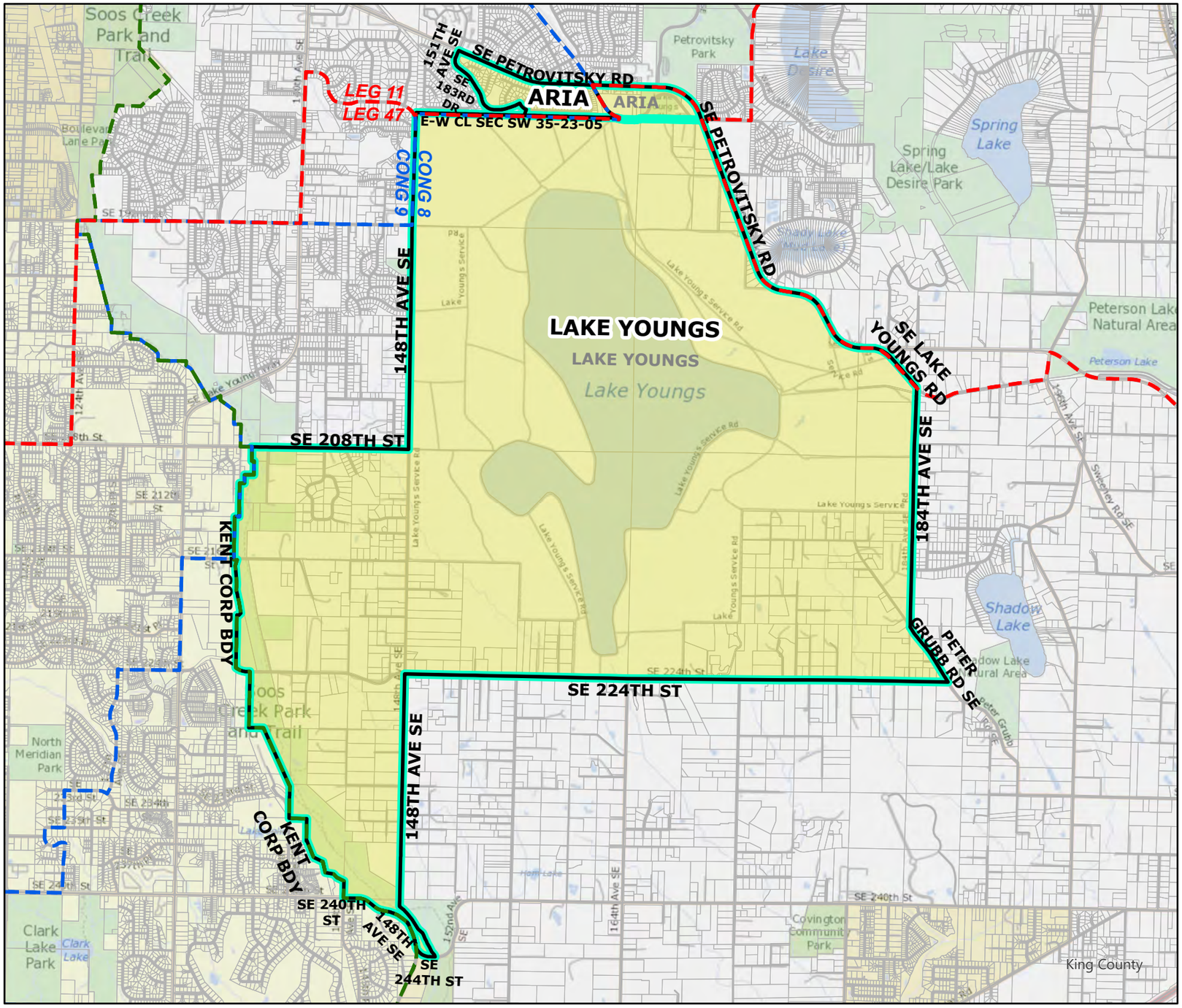

2022 Leg|Cong|KC Redistricting

Code	Precinct Name	NEW LG	NEW CG	NEW CC
3459	ARIA	11	9	9
3181	LAKE YOUNGS	47	8	9

Original Precinct(s) and OLD Districts

3459	ARIA	11	8	9
3181	LAKE YOUNGS	47	8	9

*: Denotes precinct(s) that have been abolished.

Precinct map produced by King County GIS Elections in accordance with KCC 1.12.101 & RCW 29A.16.040

Legend

- Original Precinct(s)
- New Precinct(s)
- Altered Precinct(s)
- Legislative Districts
- Congressional Districts
- King County Council Districts

N

0 0.17 0.35 0.7 1.05 1.4 Miles

Document Path: Y:\RedProjects\Projects\2022 Ordinance Maps for Council RP\ARIA\ARIA.aprx

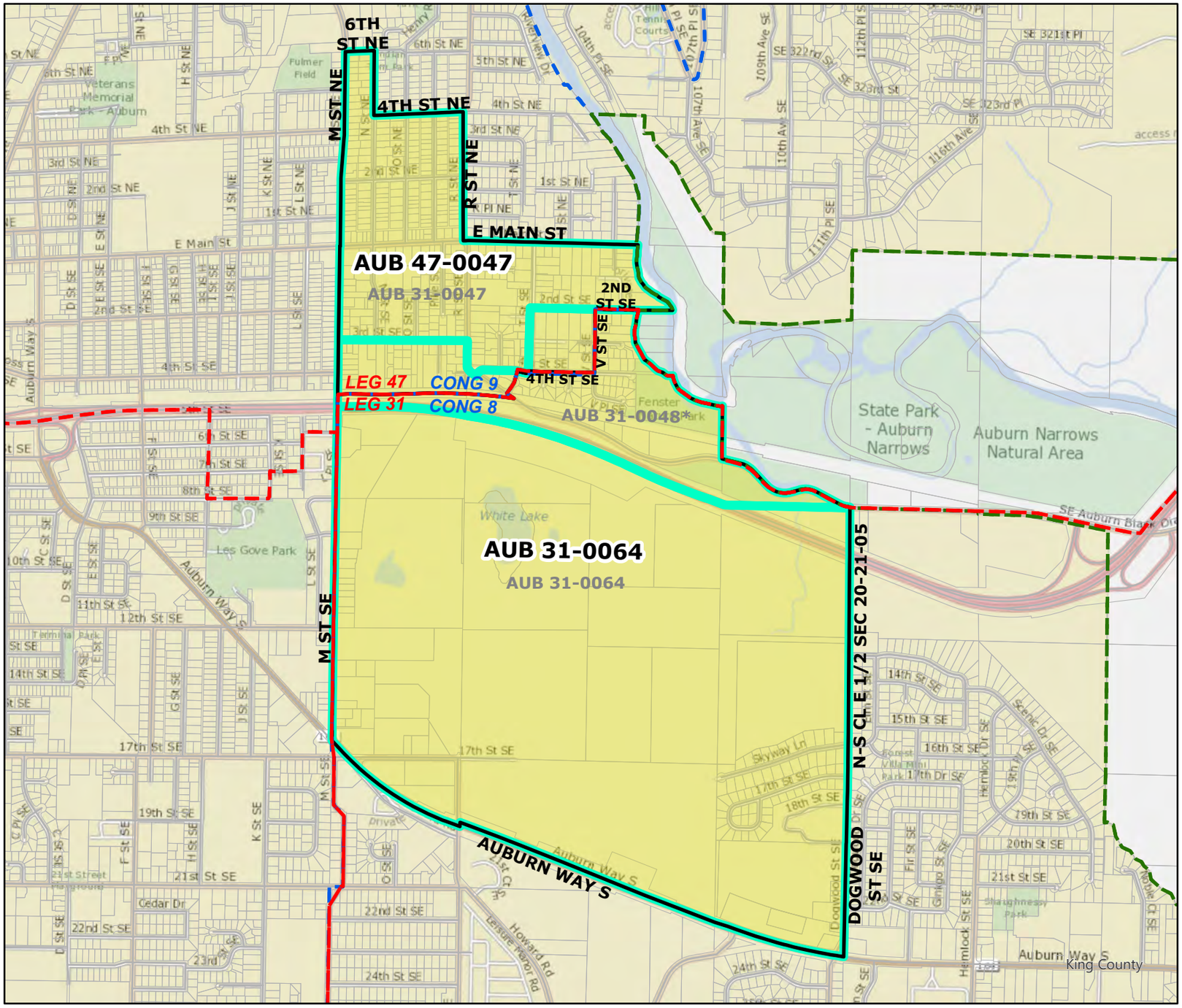

2022 Leg|Cong|KC Redistricting

Code	Precinct Name	NEW LG	NEW CG	NEW CC
0047	AUB 47-0047	47	9	7
0064	AUB 31-0064	31	8	7

Original Precinct(s) and OLD Districts

0047	AUB 31-0047	31	8	7
0064	AUB 31-0064	31	8	7
0048	AUB 31-0048*	31	8	7

*: Denotes precinct(s) that have been abolished.

Precinct map produced by King County GIS Elections in accordance with KCC 1.12.101 & RCW 29A.16.040

Legend

- Original Precinct(s)
- New Precinct(s)
- Altered Precinct(s)
- Legislative Districts
- Congressional Districts
- King County Council Districts

N

0 0.07 0.15 0.3 0.45 0.6 Miles

Document Path: Y:\RedProjects\Projects\2022 Ordinance Maps for Council RP\AUB_31-0048\AUB_31-0048.aprx

2022 Leg|Cong|KC Redistricting

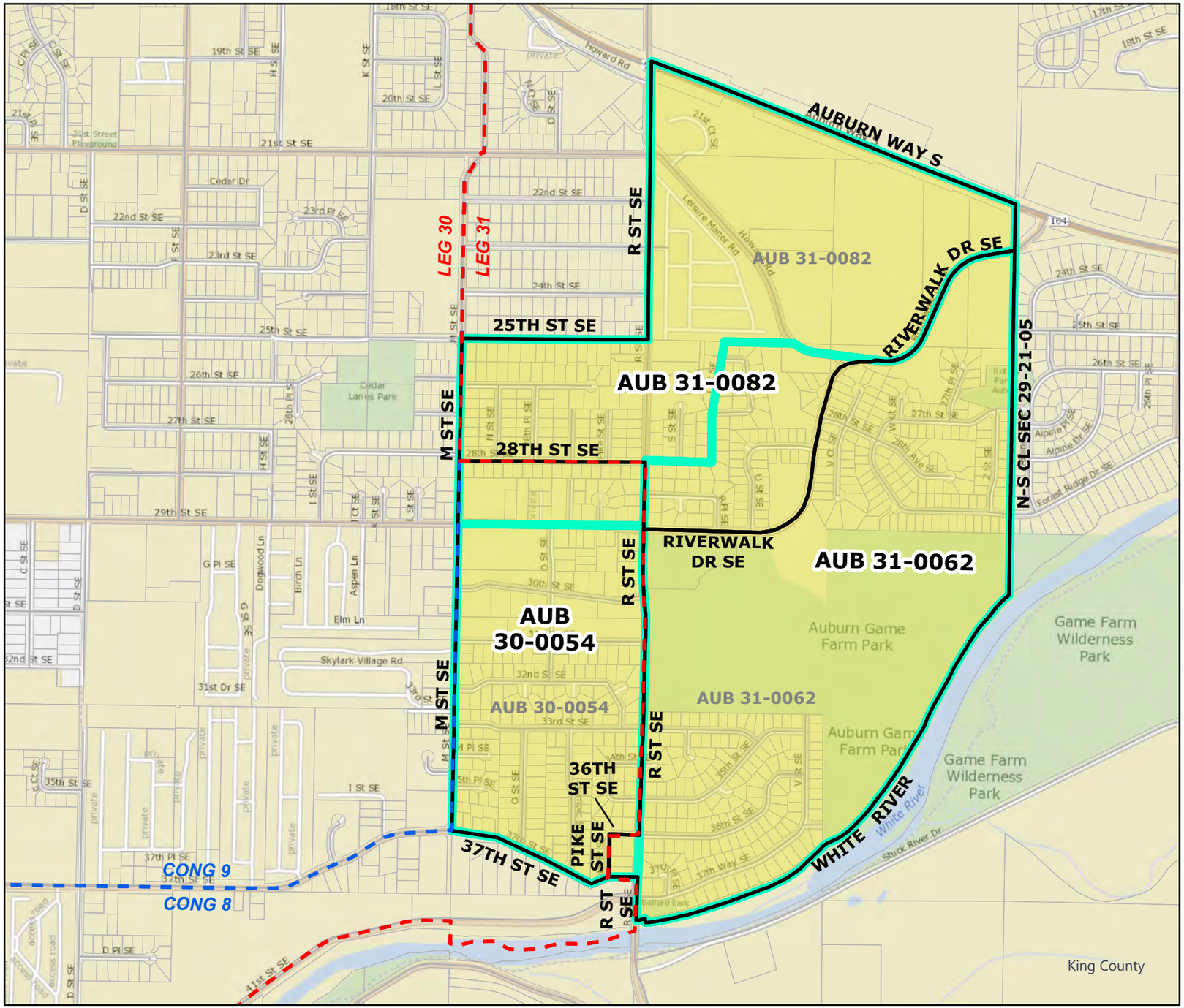

Code	Precinct Name	NEW LG	NEW CG	NEW CC
0054	AUB 30-0054	30	8	7
0082	AUB 31-0082	31	8	7
0062	AUB 31-0062	31	8	7

Original Precinct(s) and OLD Districts

0054	AUB 31-0054	31	8	7
0082	AUB 31-0082	31	8	7
0062	AUB 31-0062	31	8	7

*: Denotes precinct(s) that have been abolished.

Precinct map produced by King County GIS Elections in accordance with KCC 1.12.101 & RCW 29A.16.040

Legend

- Original Precinct(s)
- New Precinct(s)
- Altered Precinct(s)
- Legislative Districts
- Congressional Districts
- King County Council Districts

N

0 0.05 0.1 0.2 0.3 0.4 Miles

Document Path: Y:\RedProjects\Projects\V2022 Ordinance Maps for Council V.J\AUB_31_0054\AUB_31_0054\AUB_31_0054.aprx

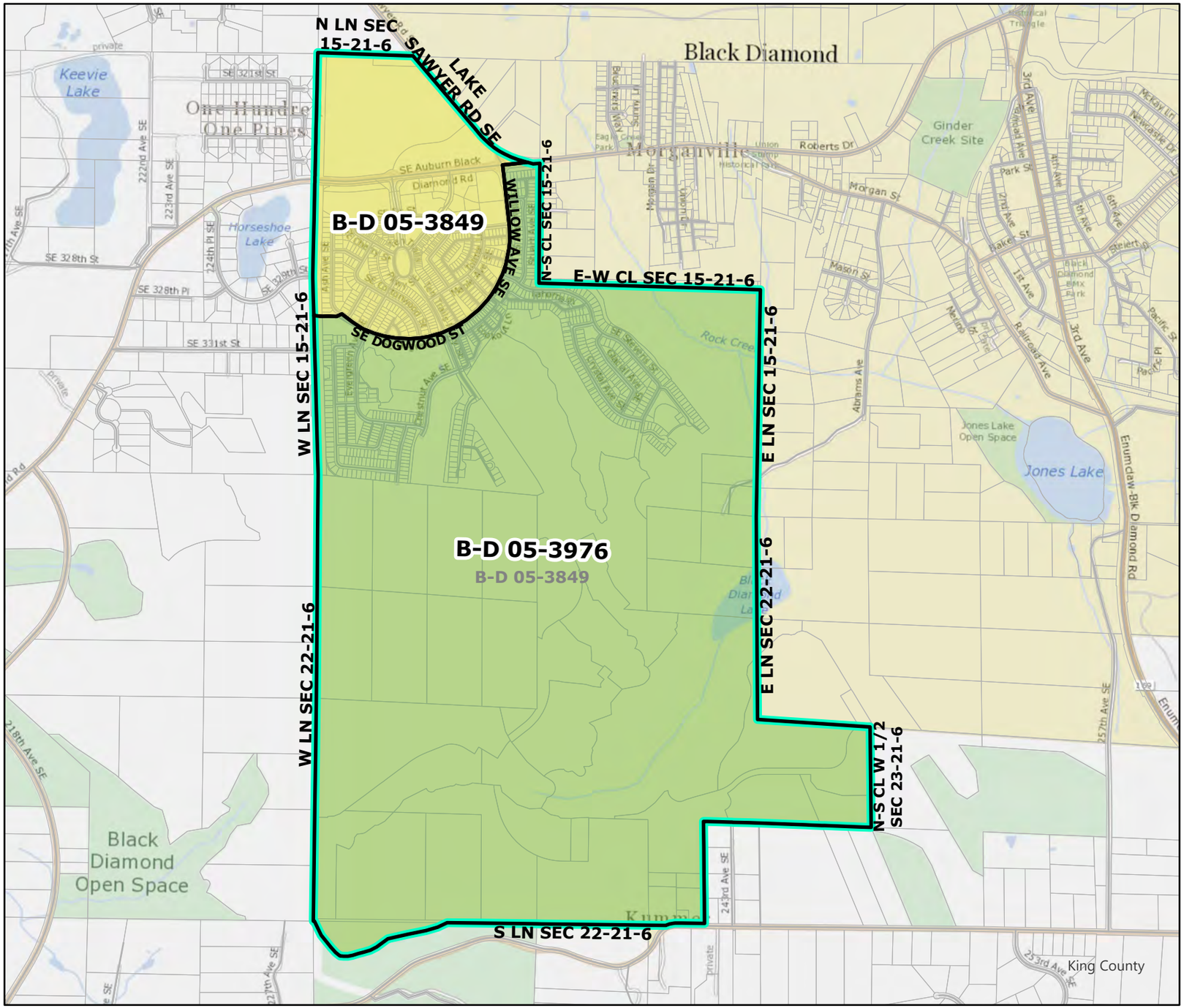

2022 Leg|Cong|KC Redistricting

Code	Precinct Name	NEW LG	NEW CG	NEW CC
3976	B-D 05-3976	5	8	9
3849	B-D 05-3849	5	8	9

Original Precinct(s) and OLD Districts

3849	B-D 05-3849	5	8	9

*: Denotes precinct(s) that have been abolished.

Precinct map produced by King County GIS Elections in accordance with KCC 1.12.101 & RCW 29A.16.040

Legend

- Original Precinct(s)
- New Precinct(s)
- Altered Precinct(s)
- Legislative Districts
- Congressional Districts
- King County Council Districts

N

0 0.070.15 0.3 0.45 0.6 Miles

Document Path: Y:\RedProjects\Projects\2022 Ordinance Maps for Council RP\B-D_05-3849\B-D_05-3849.aprx

2022 Leg|Cong|KC Redistricting

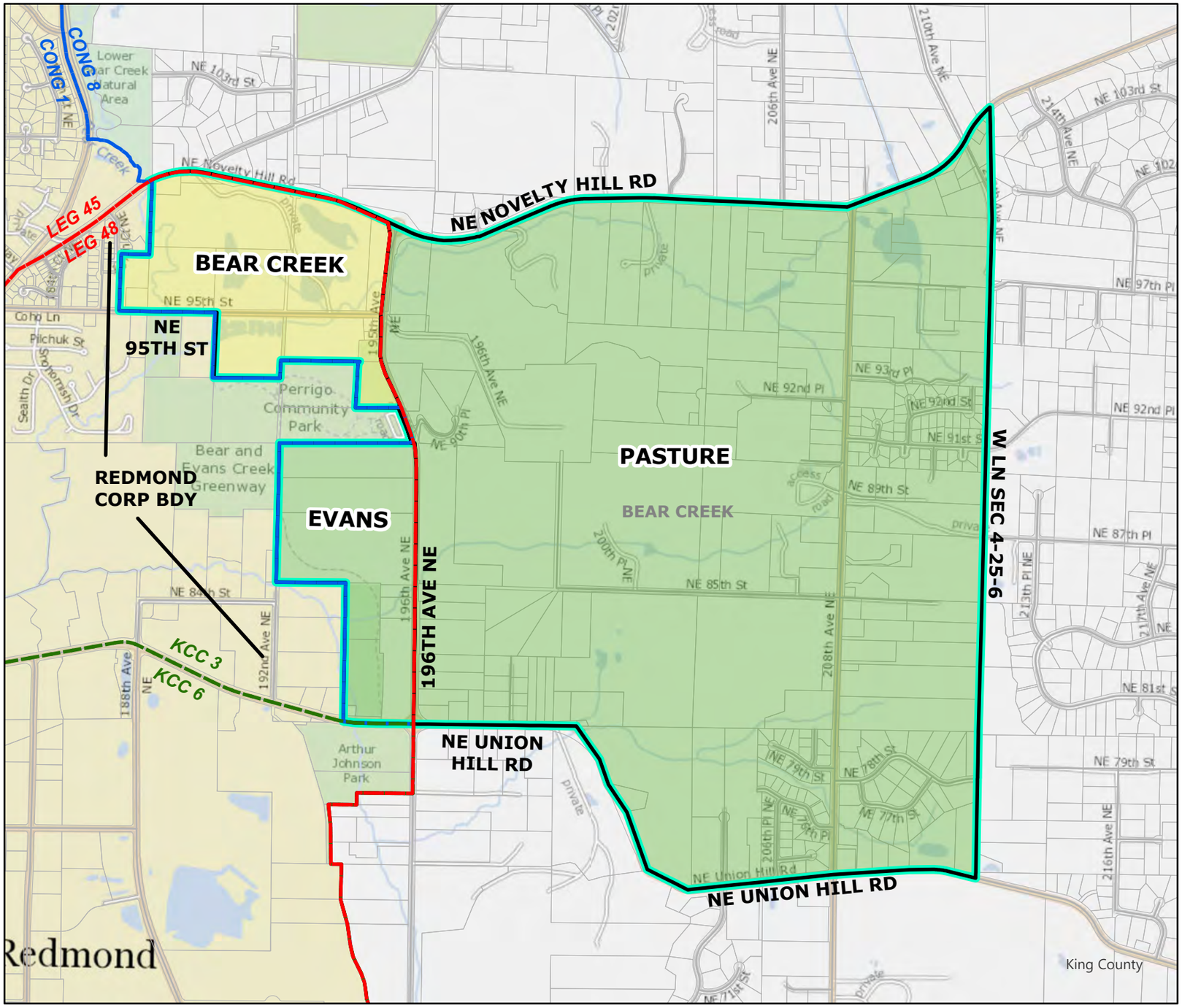

Code	Precinct Name	NEW LG	NEW CG	NEW CC
3955	PASTURE	45	8	3
3965	EVANS	48	8	3
0098	BEAR CREEK	48	8	3

Original Precinct(s) and OLD Districts

0098	BEAR CREEK	45	1	3

*: Denotes precinct(s) that have been abolished.

Precinct map produced by King County GIS Elections in accordance with KCC 1.12.101 & RCW 29A.16.040

Legend

- Original Precinct(s)
- New Precinct(s)
- Altered Precinct(s)
- Legislative Districts
- Congressional Districts
- King County Council Districts

N

0 0.07 0.15 0.3 0.45 0.6 Miles

Document Path: Y:\RedProjects\Projects\KR\2022 Ordinance Maps for Council KR\BEAR_CREEK\BEAR_CREEK.aprx

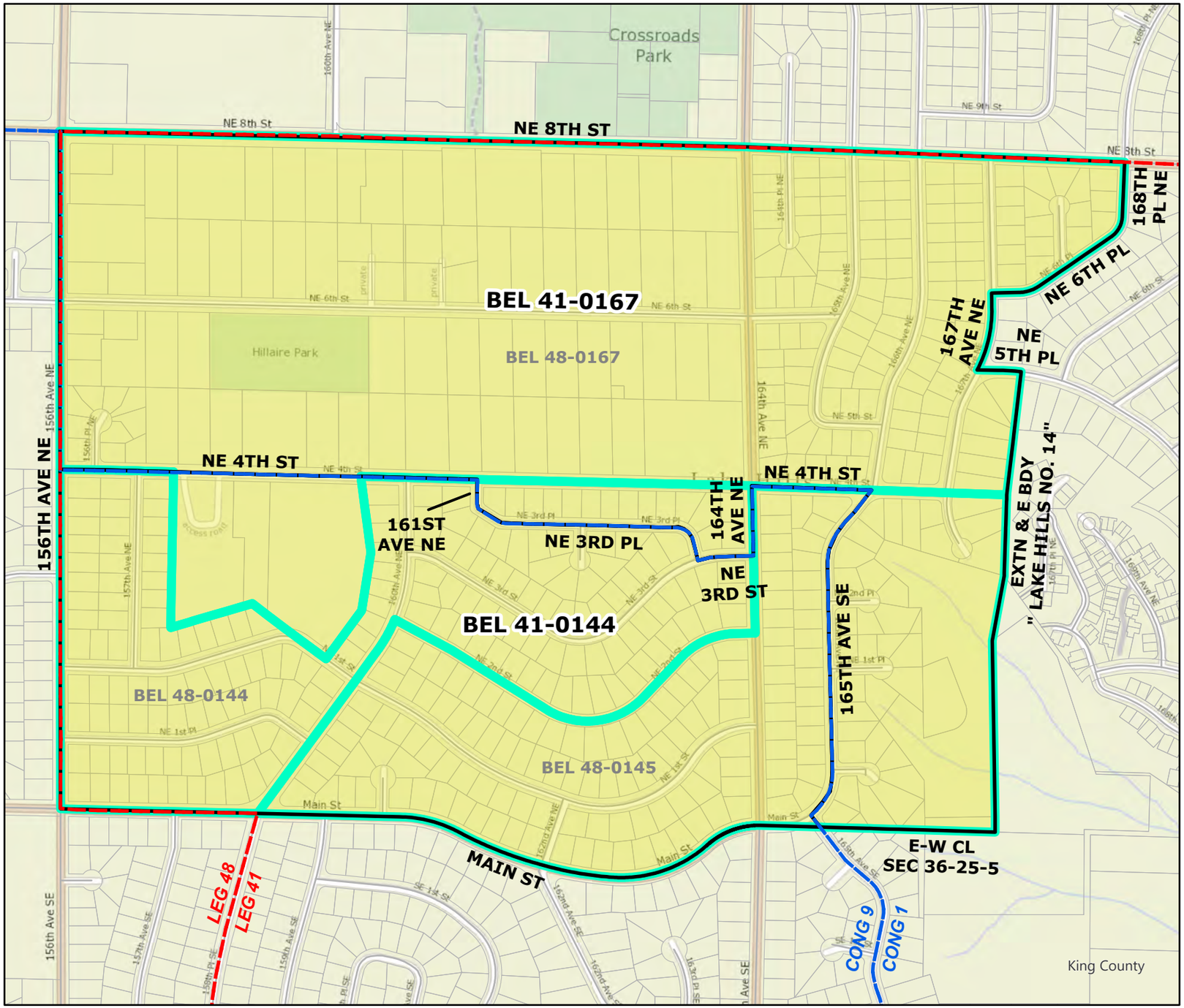

2022 Leg|Cong|KC Redistricting

Code	Precinct Name	NEW LG	NEW CG	NEW CC
0167	BEL 41-0167	41	1	6
0144	BEL 41-0144	41	9	6

Original Precinct(s) and OLD Districts

0167	BEL 48-0167	48	9	6
0144	BEL 48-0144	48	9	6
0145	BEL 48-0145*	48	9	6

*: Denotes precinct(s) that have been abolished.

Precinct map produced by King County GIS Elections in accordance with KCC 1.12.101 & RCW 29A.16.040

Legend

- Original Precinct(s)
- New Precinct(s)
- Altered Precinct(s)
- Legislative Districts
- Congressional Districts
- King County Council Districts

N

0 0.03 0.06 0.12 0.18 0.24 Miles

Document Path: Y:\RedProjects\Projects\KR\2022 Ordinance Maps for Council KR\BEL_48-0144.aprx

2022 Leg|Cong|KC Redistricting

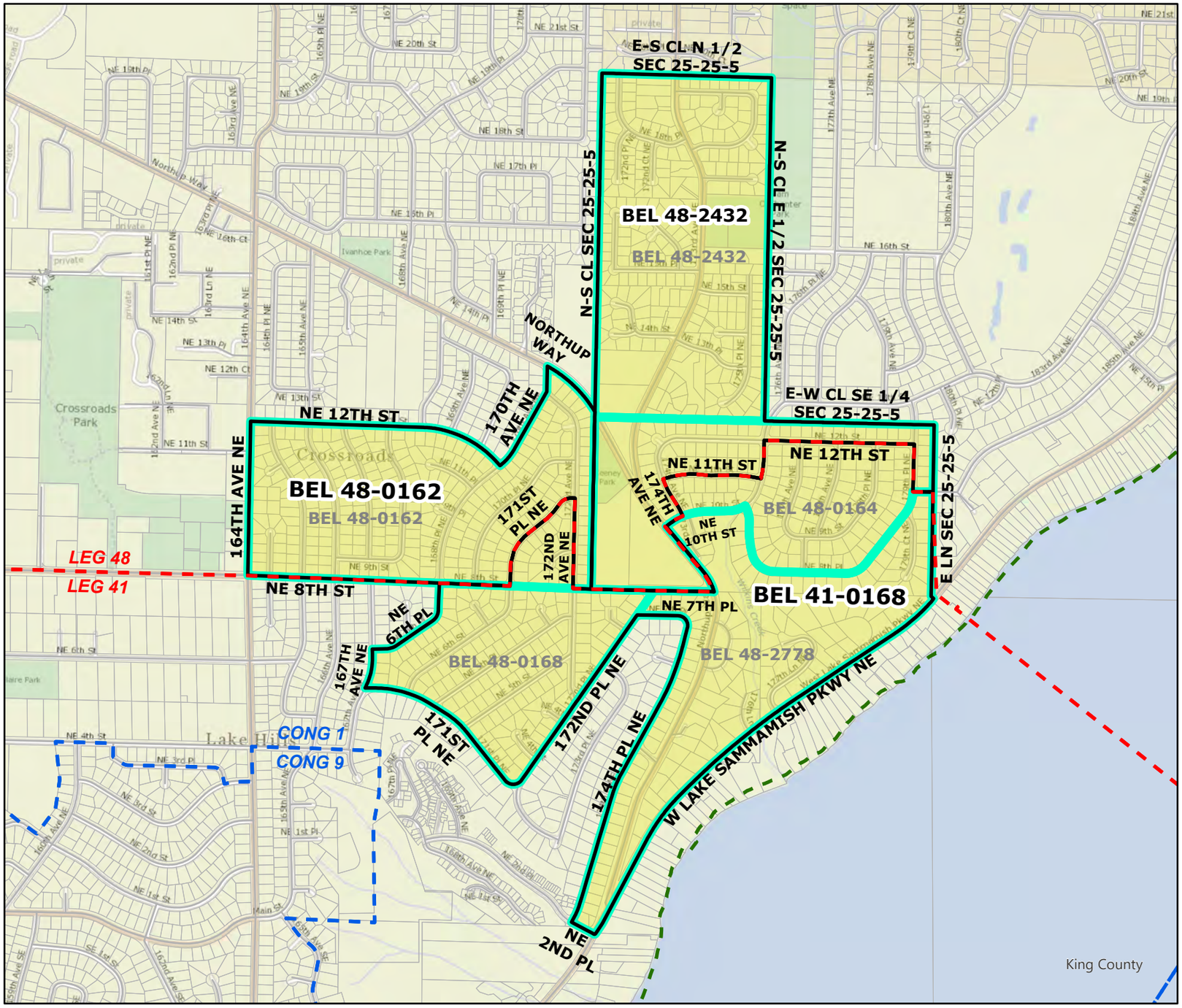

Code	Precinct Name	NEW LG	NEW CG	NEW CC
0162	BEL 48-0162	48	1	6
2432	BEL 48-2432	48	1	6
0168	BEL 41-0168	41	1	6

Original Precinct(s) and OLD Districts

0162	BEL 48-0162	48	9	6
2432	BEL 48-2432	48	9	6
0168	BEL 48-0168	48	9	6
0164	BEL 48-0164*	48	9	6
2778	BEL 48-2778*	48	9	6

*: Denotes precinct(s) that have been abolished.

Precinct map produced by King County GIS Elections in accordance with KCC 1.12.101 & RCW 29A.16.040

Legend

- Original Precinct(s)
- New Precinct(s)
- Altered Precinct(s)
- Legislative Districts
- Congressional Districts
- King County Council Districts

N

0 0.05 0.1 0.2 0.3 0.4 Miles

Document Path: Y:\RedProjects\ProjectsKR\2022 Ordinance Maps for Council KR\BEL_48_0162\BEL_48_0162.aprx

2022 Leg|Cong|KC Redistricting

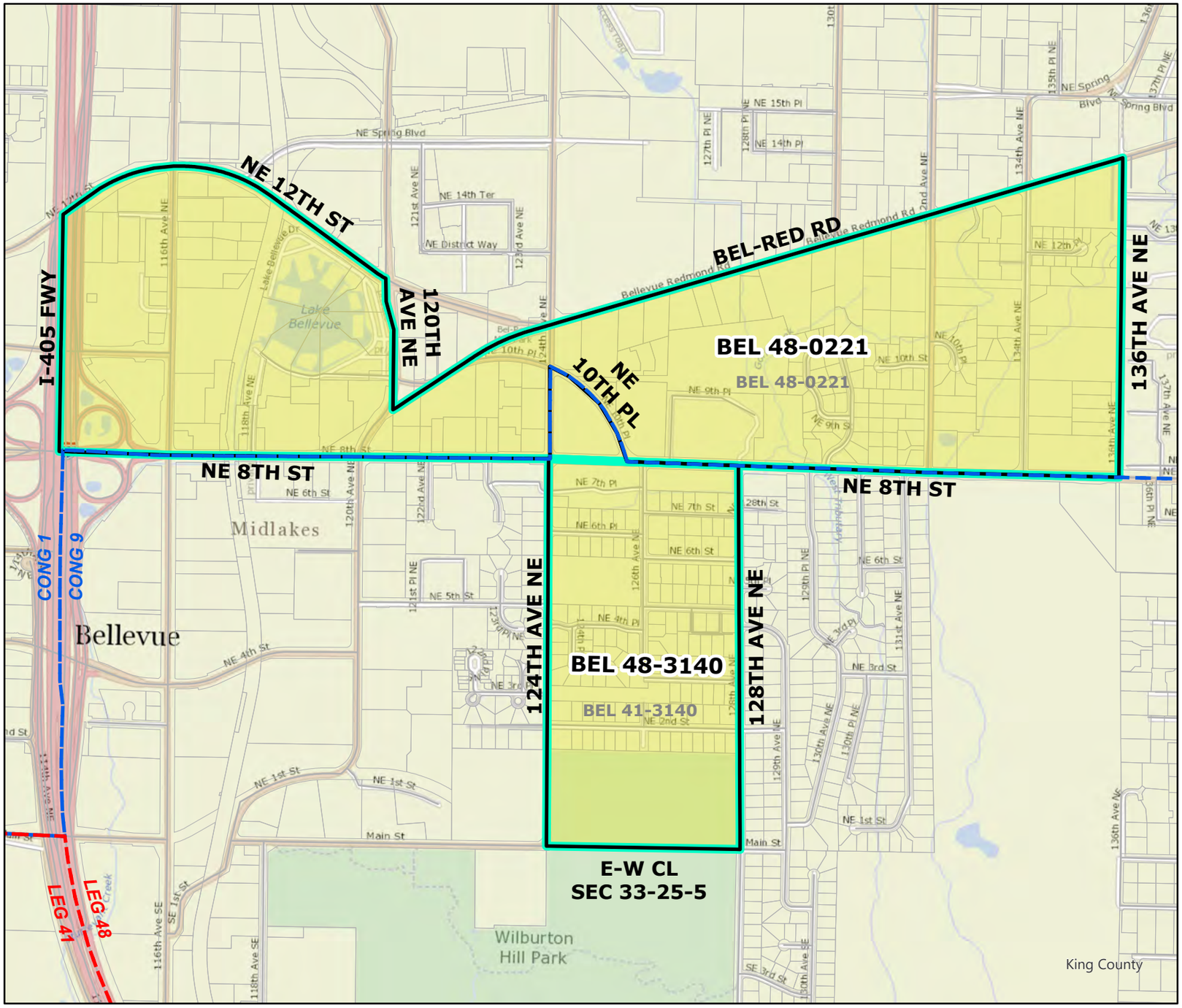

Code	Precinct Name	NEW LG	NEW CG	NEW CC
0221	BEL 48-0221	48	1	6
3140	BEL 48-3140	48	9	6

Original Precinct(s) and OLD Districts

0221	BEL 48-0221	48	9	6
3140	BEL 41-3140	41	9	6

*: Denotes precinct(s) that have been abolished.

Precinct map produced by King County GIS Elections in accordance with KCC 1.12.101 & RCW 29A.16.040

Legend

- Original Precinct(s)
- New Precinct(s)
- Altered Precinct(s)
- Legislative Districts
- Congressional Districts
- King County Council Districts

N

0 0.05 0.1 0.2 0.3 0.4 Miles

Document Path: Y:\RedProjects\Projects\KR\2022 Ordinance Maps for Council KR\BEL_48-0221.aprx

2022 Leg|Cong|KC Redistricting

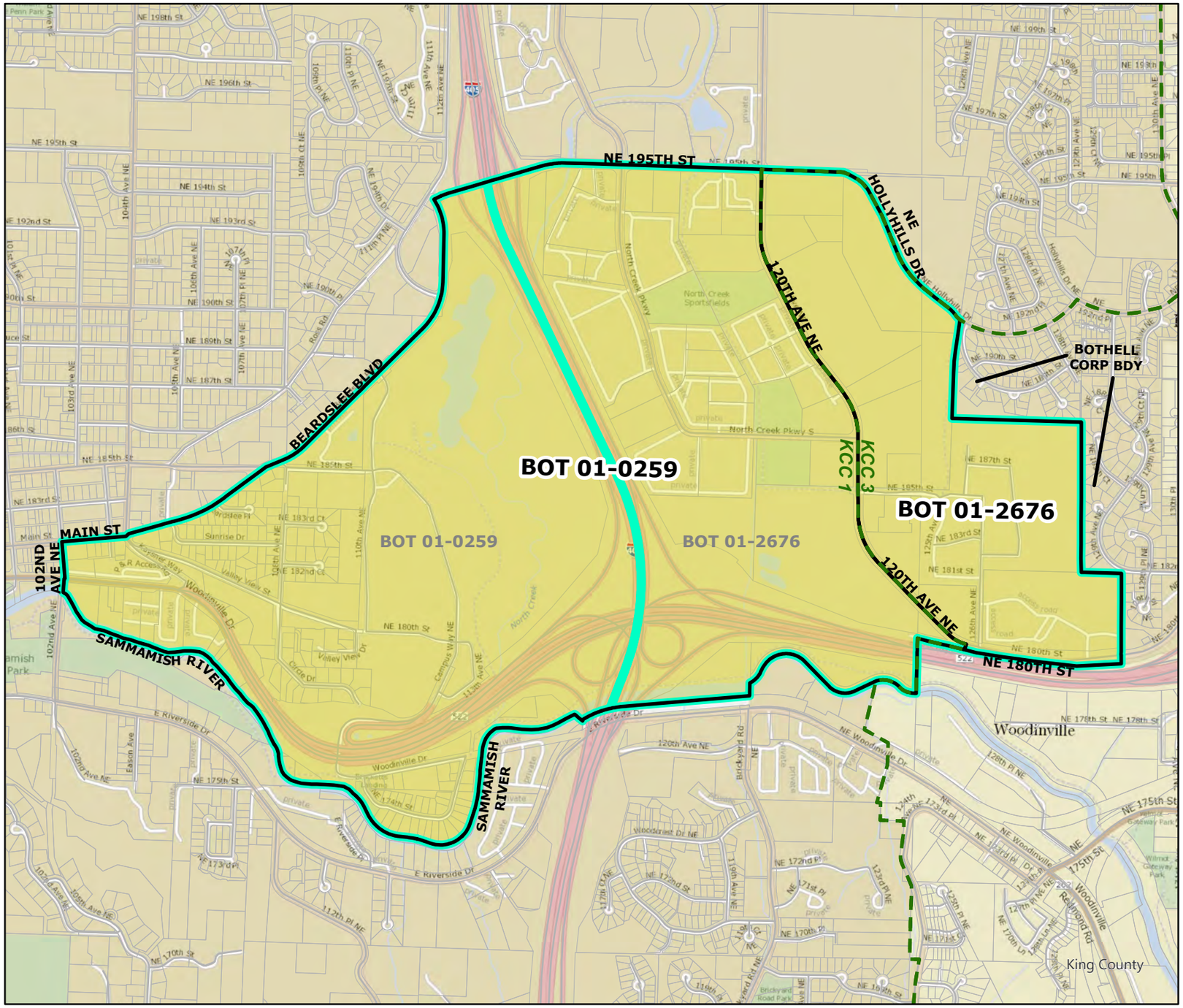

Code	Precinct Name	NEW LG	NEW CG	NEW CC
2676	BOT 01-2676	1	1	3
0259	BOT 01-0259	1	1	1

Original Precinct(s) and OLD Districts

2676	BOT 01-2676	1	1	1
0259	BOT 01-0259	1	1	1

*: Denotes precinct(s) that have been abolished.

Precinct map produced by King County GIS Elections in accordance with KCC 1.12.101 & RCW 29A.16.040

Legend

- Original Precinct(s)
- New Precinct(s)
- Altered Precinct(s)
- Legislative Districts
- Congressional Districts
- King County Council Districts

N

0 0.05 0.1 0.2 0.3 0.4 Miles

Document Path: Y:\RedProjects\Projects\2022 Ordinance Maps for Council RP\BOT_01_2676\BOT_01_2676.aprx

2022 Leg|Cong|KC Redistricting

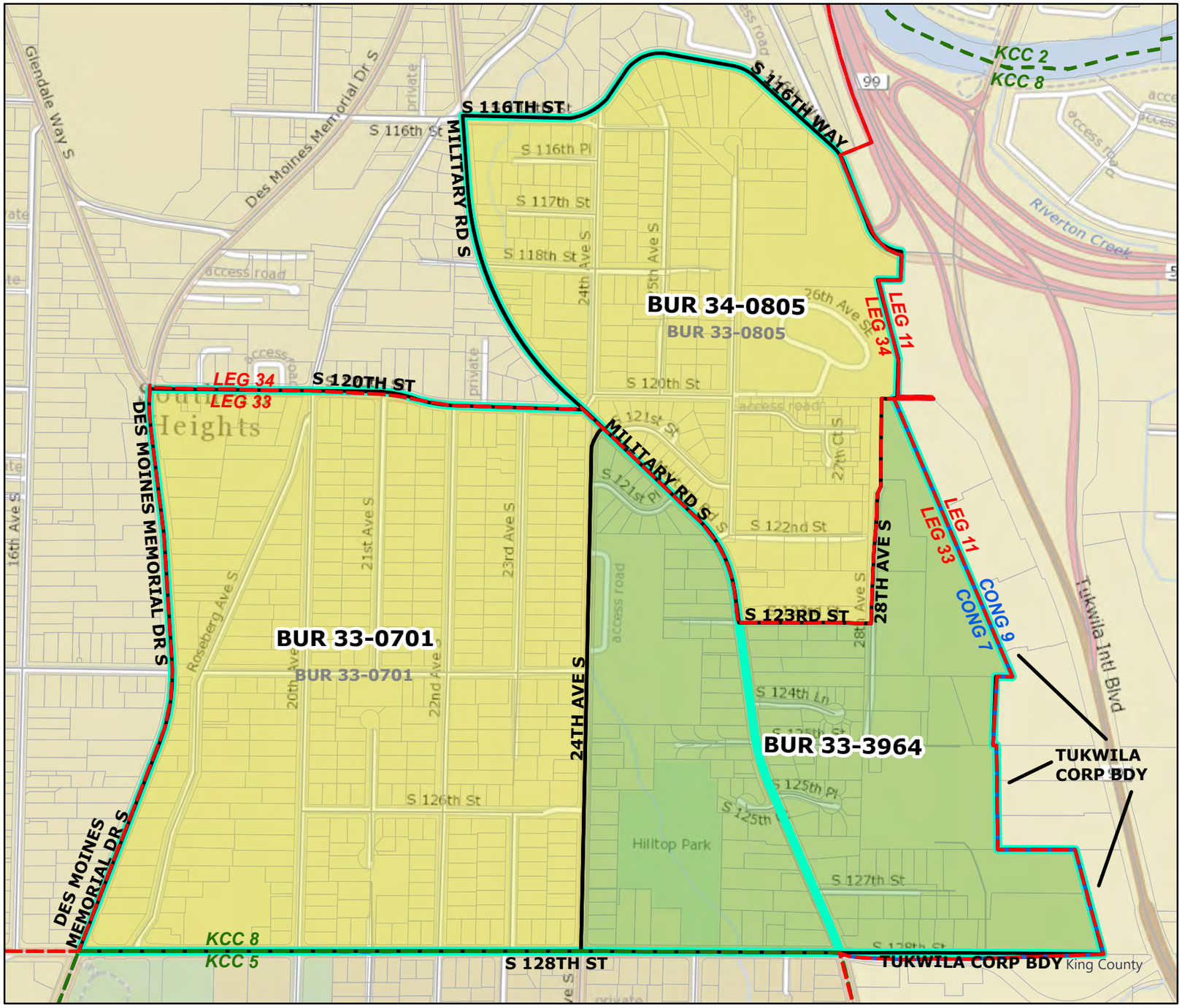

Code	Precinct Name	NEW LG	NEW CG	NEW CC
3964	BUR 33-3964	33	7	8
0805	BUR 34-0805	34	7	8
0701	BUR 33-0701	33	7	8
Original Precinct(s) and OLD Districts				
0805	BUR 33-0805	33	7	8
0701	BUR 33-0701	33	7	8

*: Denotes precinct(s) that have been abolished.

Precinct map produced by King County GIS Elections in accordance with KCC 1.12.101 & RCW 29A.16.040

Legend

- Original Precinct(s)
- New Precinct(s)
- Altered Precinct(s)
- Legislative Districts
- Congressional Districts
- King County Council Districts

N

0 0.04 0.07 0.15 0.22 0.3 Miles

Document Path: Y:\RedProjects\Projects\2022 Ordinance Maps for Council RP\BUR_33_0805\BUR_33_0805.aprx

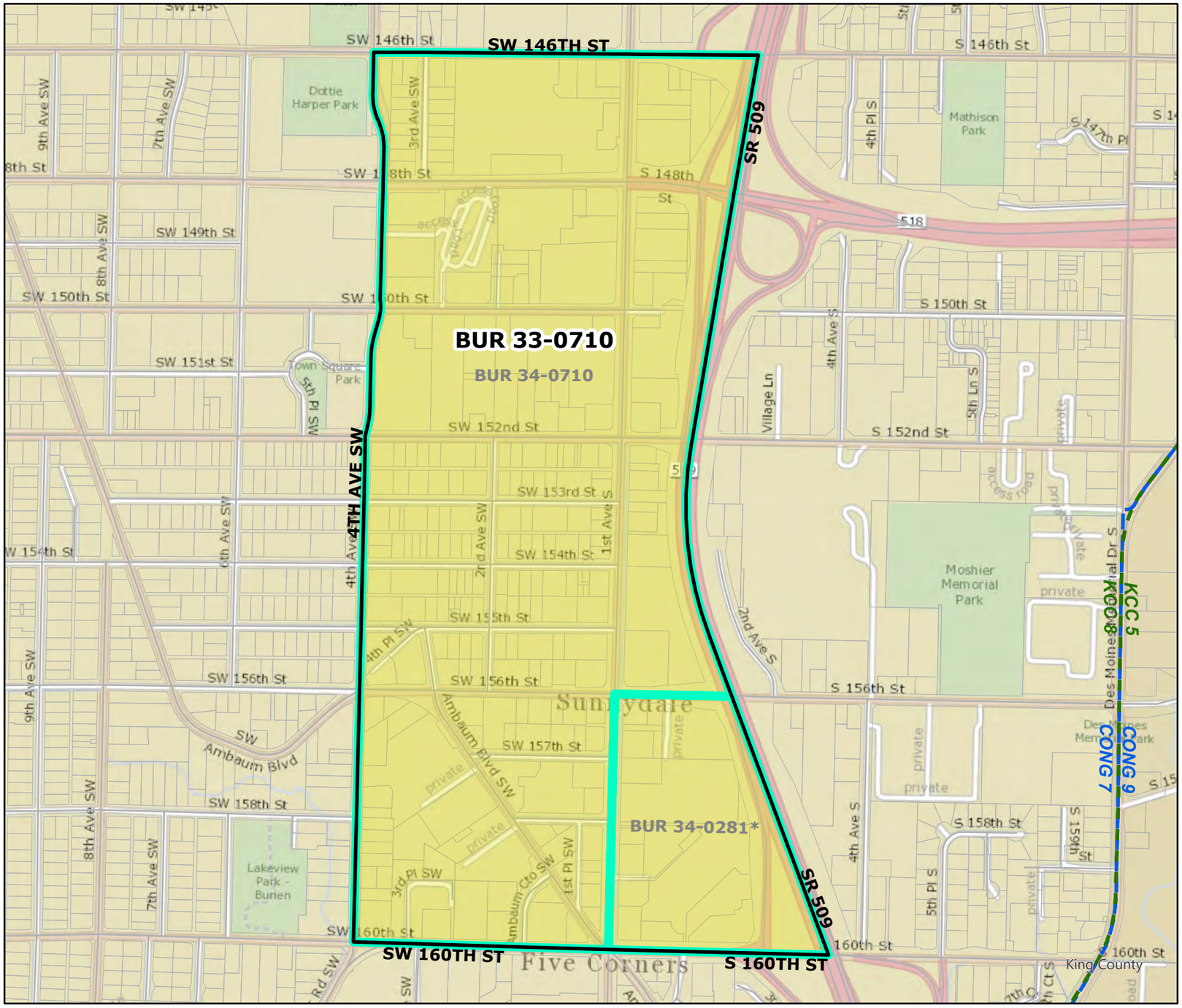

2022 Leg|Cong|KC Redistricting

Code	Precinct Name	NEW LG	NEW CG	NEW CC
0710	BUR 33-0710	33	7	8

Original Precinct(s) and OLD Districts

0710	BUR 34-0710	34	7	8
0281	BUR 34-0281*	34	7	5

*: Denotes precinct(s) that have been abolished.

Precinct map produced by King County GIS Elections in accordance with KCC 1.12.101 & RCW 29A.16.040

Legend

- Original Precinct(s)
- New Precinct(s)
- Altered Precinct(s)
- Legislative Districts
- Congressional Districts
- King County Council Districts

N

0 0.04 0.08 0.16 0.24 0.32 Miles

Document Path: Y:\RedProjects\Projects\2022 Ordinance Maps for Council RP\BUR_34-0281\BUR_34-0281.aprx

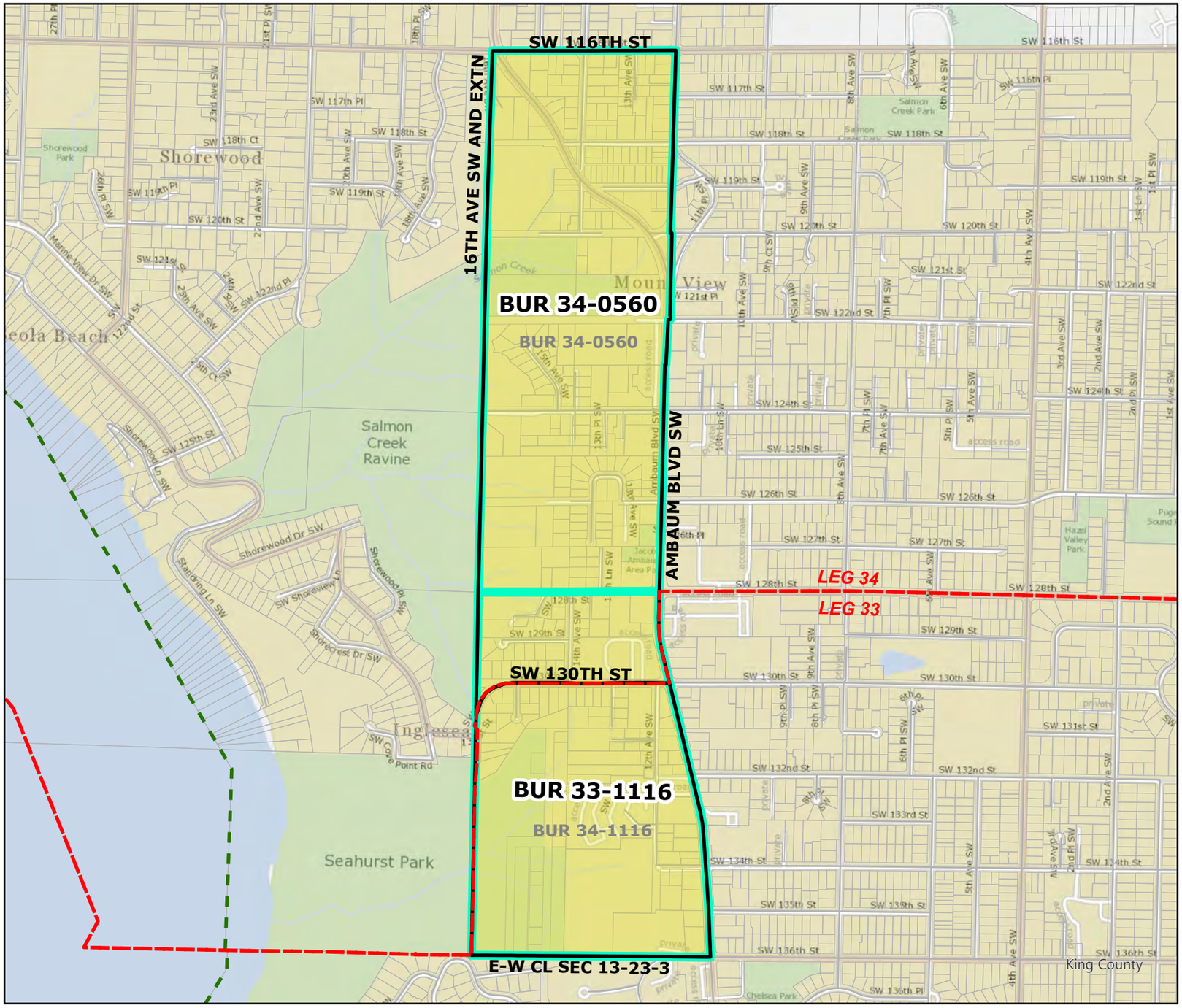

2022 Leg|Cong|KC Redistricting

Code	Precinct Name	NEW LG	NEW CG	NEW CC
1116	BUR 33-1116	33	7	8
0560	BUR 34-0560	34	7	8

Original Precinct(s) and OLD Districts

1116	BUR 34-1116	34	7	8
0560	BUR 34-0560	34	7	8

*: Denotes precinct(s) that have been abolished.

Precinct map produced by King County GIS Elections in accordance with KCC 1.12.101 & RCW 29A.16.040

Legend

- Original Precinct(s)
- New Precinct(s)
- Altered Precinct(s)
- Legislative Districts
- Congressional Districts
- King County Council Districts

N

0 0.05 0.1 0.2 0.3 0.4 Miles

Document Path: Y:\RedProjects\Projects\K\2022 Ordinance Maps for Council KS\MasterOrdinanceMapKS\BUR_34_1116\BUR_34_1116.aprx

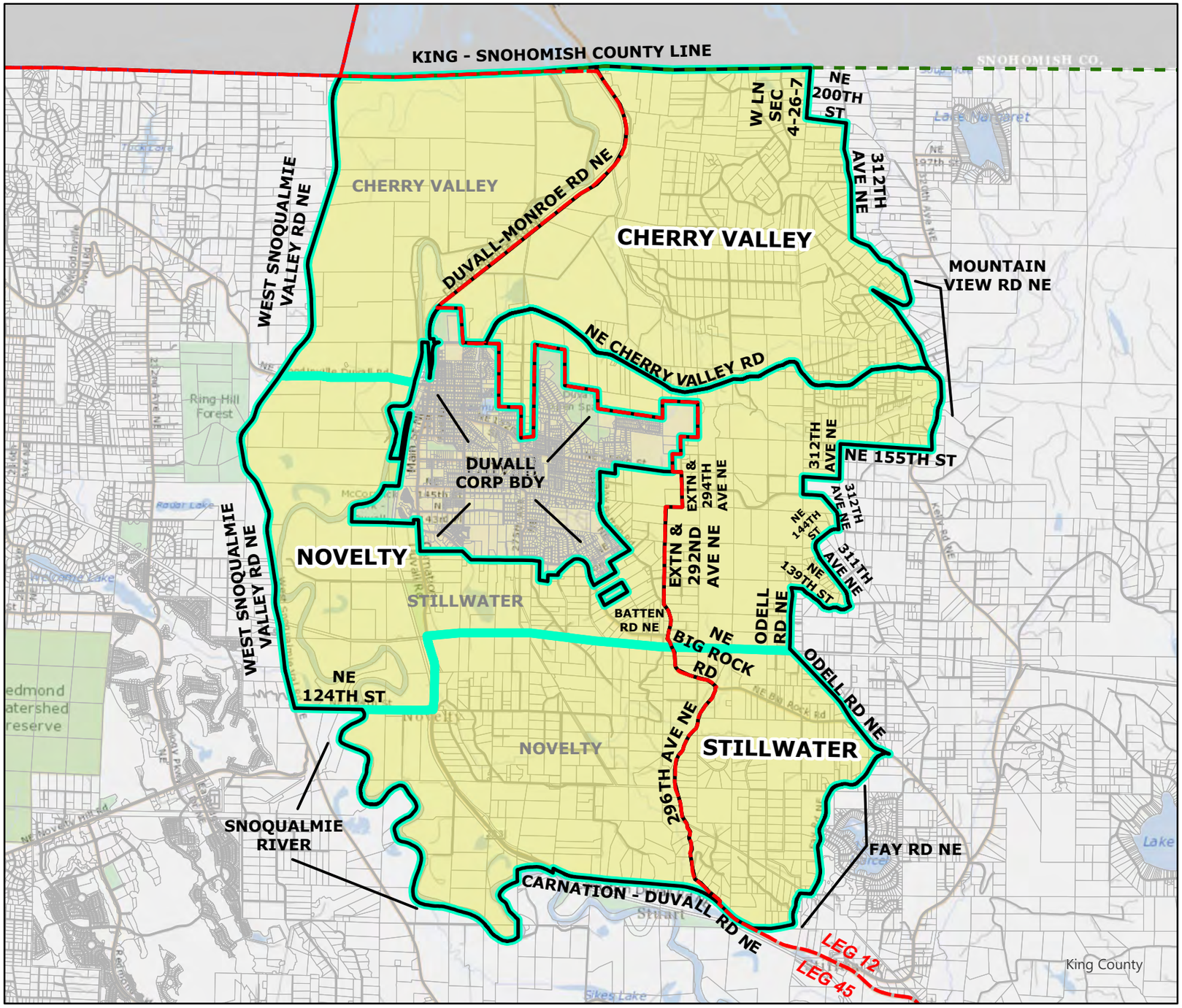

2022 Leg|Cong|KC Redistricting

Code	Precinct Name	NEW LG	NEW CG	NEW CC
0314	CHERRY VALLEY	12	8	3
0869	NOVELTY	45	8	3
1122	STILLWATER	12	8	3

Original Precinct(s) and OLD Districts

0314	CHERRY VALLEY	45	1	3
0869	NOVELTY	5	1	3
1122	STILLWATER	45	1	3

*: Denotes precinct(s) that have been abolished.

Precinct map produced by King County GIS Elections in accordance with KCC 1.12.101 & RCW 29A.16.040

Legend

- Original Precinct(s)
- New Precinct(s)
- Altered Precinct(s)
- Legislative Districts
- Congressional Districts
- King County Council Districts

N

0 0.3 0.6 1.2 1.8 2.4 Miles

Document Path: Y:\RedProjects\Projects\KR\2022 Ordinance Maps for Council KR\CHERRY_VALLEY.aprx

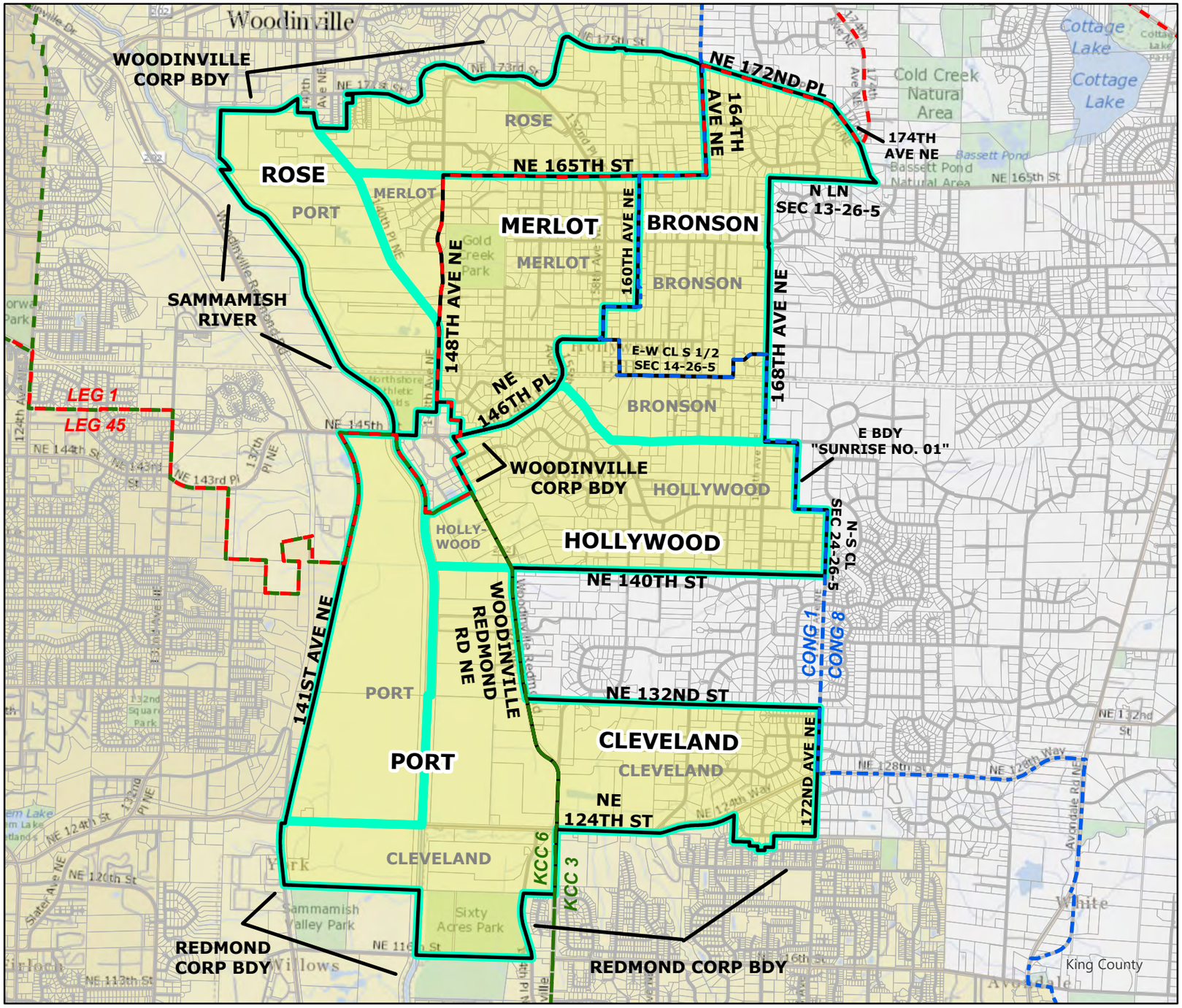

2022 Leg|Cong|KC Redistricting

Code	Precinct Name	NEW LG	NEW CG	NEW CC
0318	CLEVELAND	45	1	3
0525	HOLLYWOOD	45	1	3
3631	PORT	45	1	6
2650	MERLOT	45	1	3
2651	ROSE	1	1	3
2456	BRONSON	45	8	3

Original Precinct(s) and OLD Districts

0318	CLEVELAND	45	1	3
0525	HOLLYWOOD	45	1	3
3631	PORT	45	1	6
2650	MERLOT	45	1	3
2651	ROSE	45	1	3
2456	BRONSON	45	1	3

*: Denotes precinct(s) that have been abolished.

Precinct map produced by King County GIS Elections in accordance with KCC 1.12.101 & RCW 29A.16.040

Legend

- Original Precinct(s)
- New Precinct(s)
- Altered Precinct(s)
- Legislative Districts
- Congressional Districts
- King County Council Districts

0 0.13 0.25 0.5 0.75 1 Miles

N

Document Path: Y:\RedProjects\Projects\KR\2022 Ordinance Maps for Council KR\3CLEVELAND\3CLEVELAND.aprx

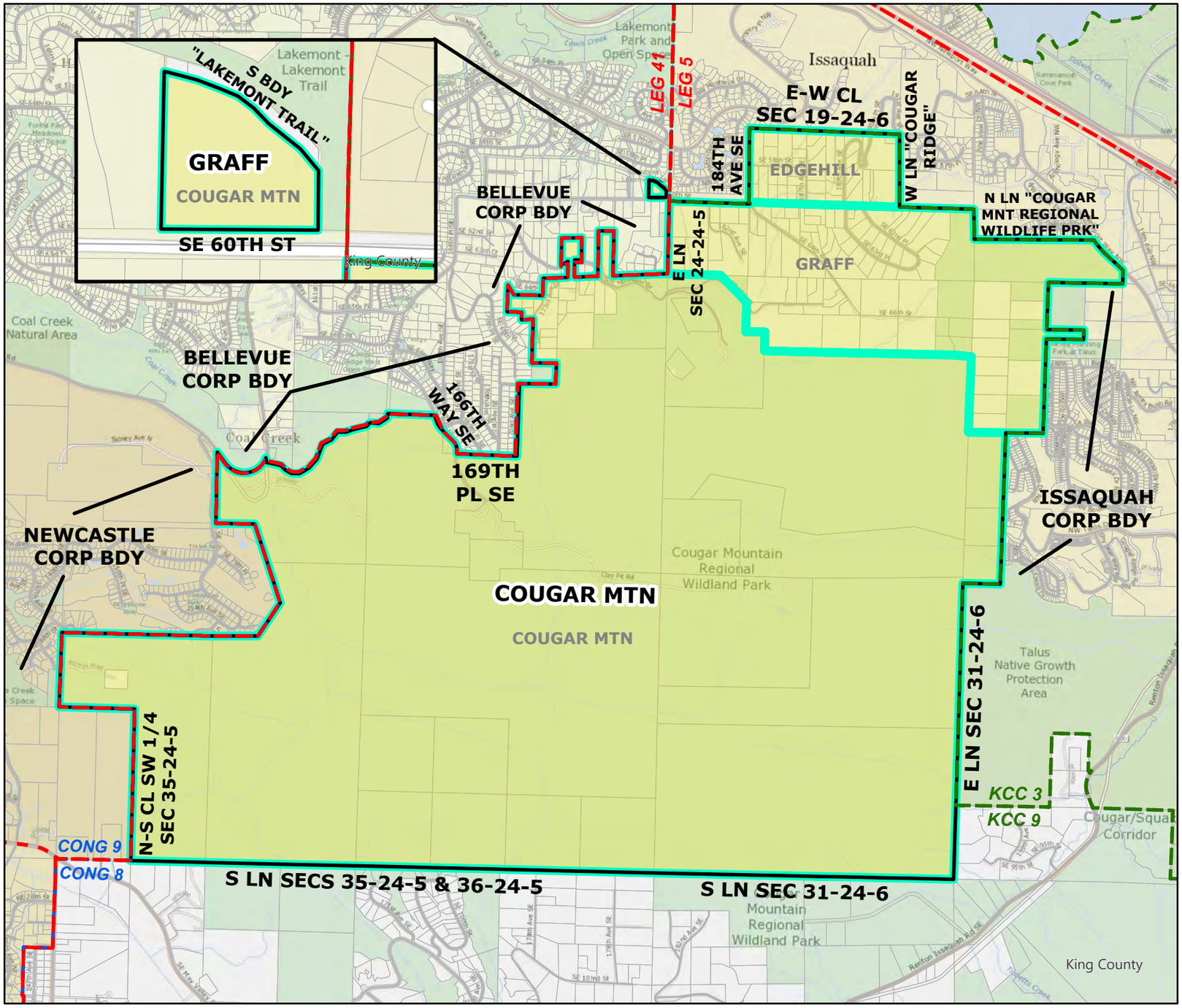

2022 Leg|Cong|KC Redistricting

Code	Precinct Name	NEW LG	NEW CG	NEW CC
0339	COUGAR MTN	5	8	9
3630	GRAFF	41	9	9

Original Precinct(s) and OLD Districts

0339	COUGAR MTN	41	9	9
3630	GRAFF	41	9	3
3500	EDGEHILL*	41	8	3

*: Denotes precinct(s) that have been abolished.

Precinct map produced by King County GIS Elections in accordance with KCC 1.12.101 & RCW 29A.16.040

Legend

- Original Precinct(s)
- New Precinct(s)
- Altered Precinct(s)
- Legislative Districts
- Congressional Districts
- King County Council Districts

N

0 0.13 0.25 0.5 0.75 1 Miles

Document Path: Y:\RedProjects\ProjectsKR\2022 Ordinance Maps for Council KR\COUGAR_MTN\COUGAR_MTN.aprx

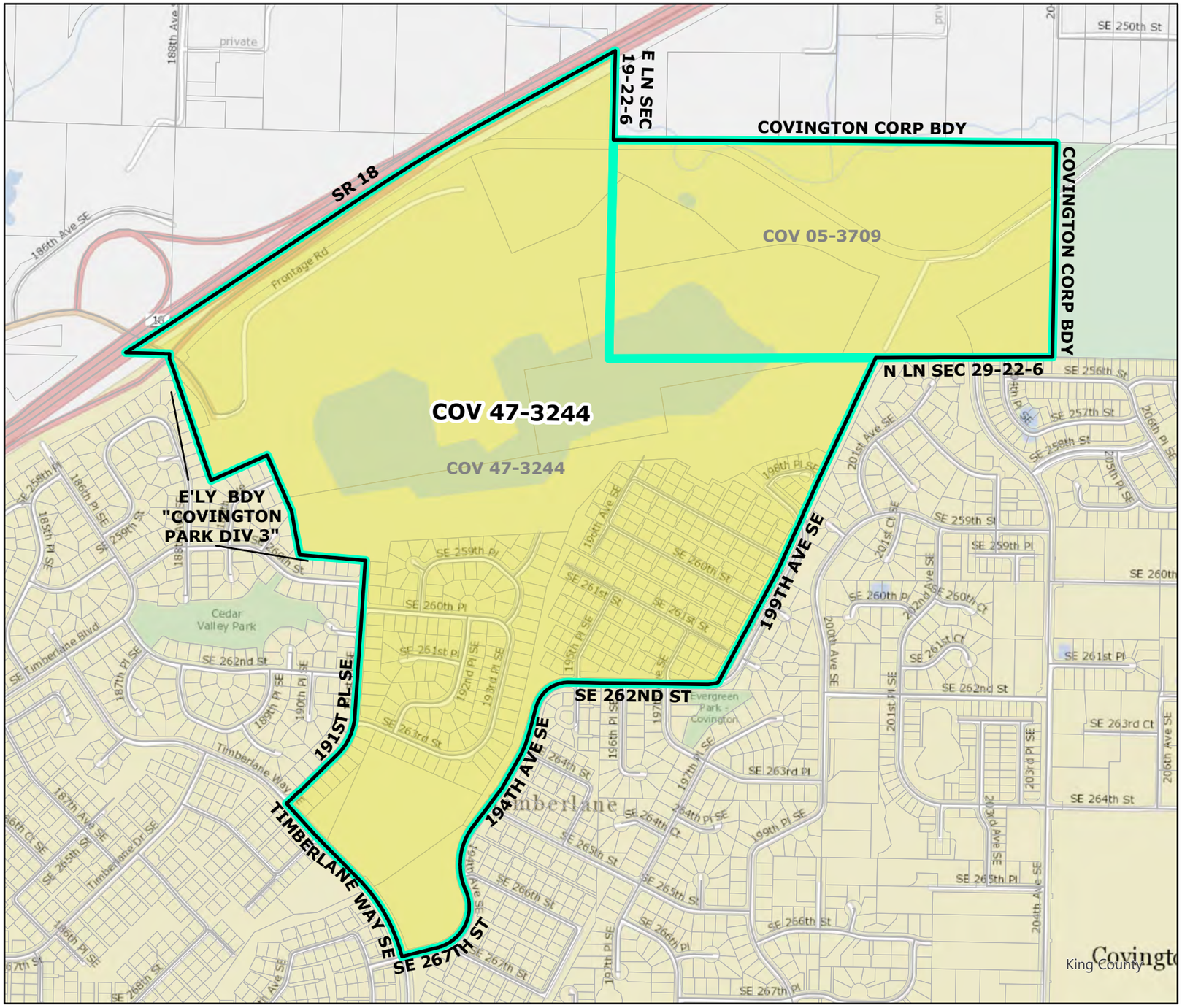

2022 Leg|Cong|KC Redistricting

Code	Precinct Name	NEW LG	NEW CG	NEW CC
3244	COV 47-3244	47	8	9

Original Precinct(s) and OLD Districts

3244	COV 47-3244	47	8	9
3709	COV 05-3709*	5	8	9

*: Denotes precinct(s) that have been abolished.

Precinct map produced by King County GIS Elections in accordance with KCC 1.12.101 & RCW 29A.16.040

Legend

- Original Precinct(s)
- New Precinct(s)
- Altered Precinct(s)
- Legislative Districts
- Congressional Districts
- King County Council Districts

N

0 0.05 0.1 0.19 0.29 0.38 Miles

Document Path: Y:\RedProjects\Projects\2022 Ordinance Maps for Council KS\MasterOrdinanceMapKS\COV_05_3709\COV_05_3709.aprx

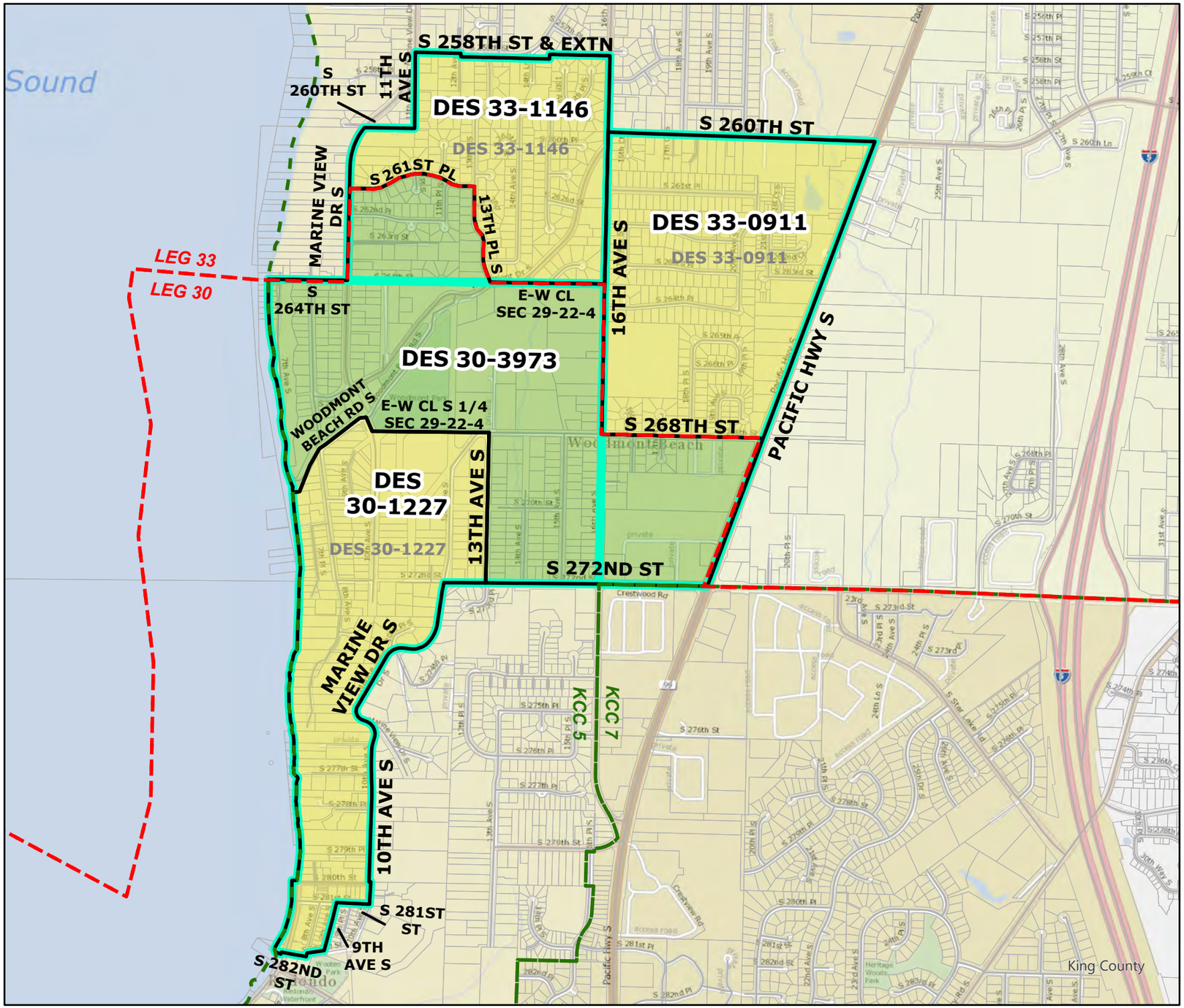

2022 Leg|Cong|KC Redistricting

Code	Precinct Name	NEW LG	NEW CG	NEW CC
3973	DES 30-3973	30	9	5
1227	DES 30-1227	30	9	5
1146	DES 33-1146	33	9	5
0911	DES 33-0911	33	9	5

Original Precinct(s) and OLD Districts

1227	DES 30-1227	30	9	5
1146	DES 33-1146	33	9	5
0911	DES 33-0911	33	9	5

*: Denotes precinct(s) that have been abolished.

Precinct map produced by King County GIS Elections in accordance with KCC 1.12.101 & RCW 29A.16.040

Legend

- Original Precinct(s)
- New Precinct(s)
- Altered Precinct(s)
- Legislative Districts
- Congressional Districts
- King County Council Districts

N

0 0.050.1 0.2 0.3 0.4 Miles

Document Path: Y:\RedProjects\Projects\KR\2022 Ordinance Maps for Council KR\DES_33_0911\DES_33_0911.aprx

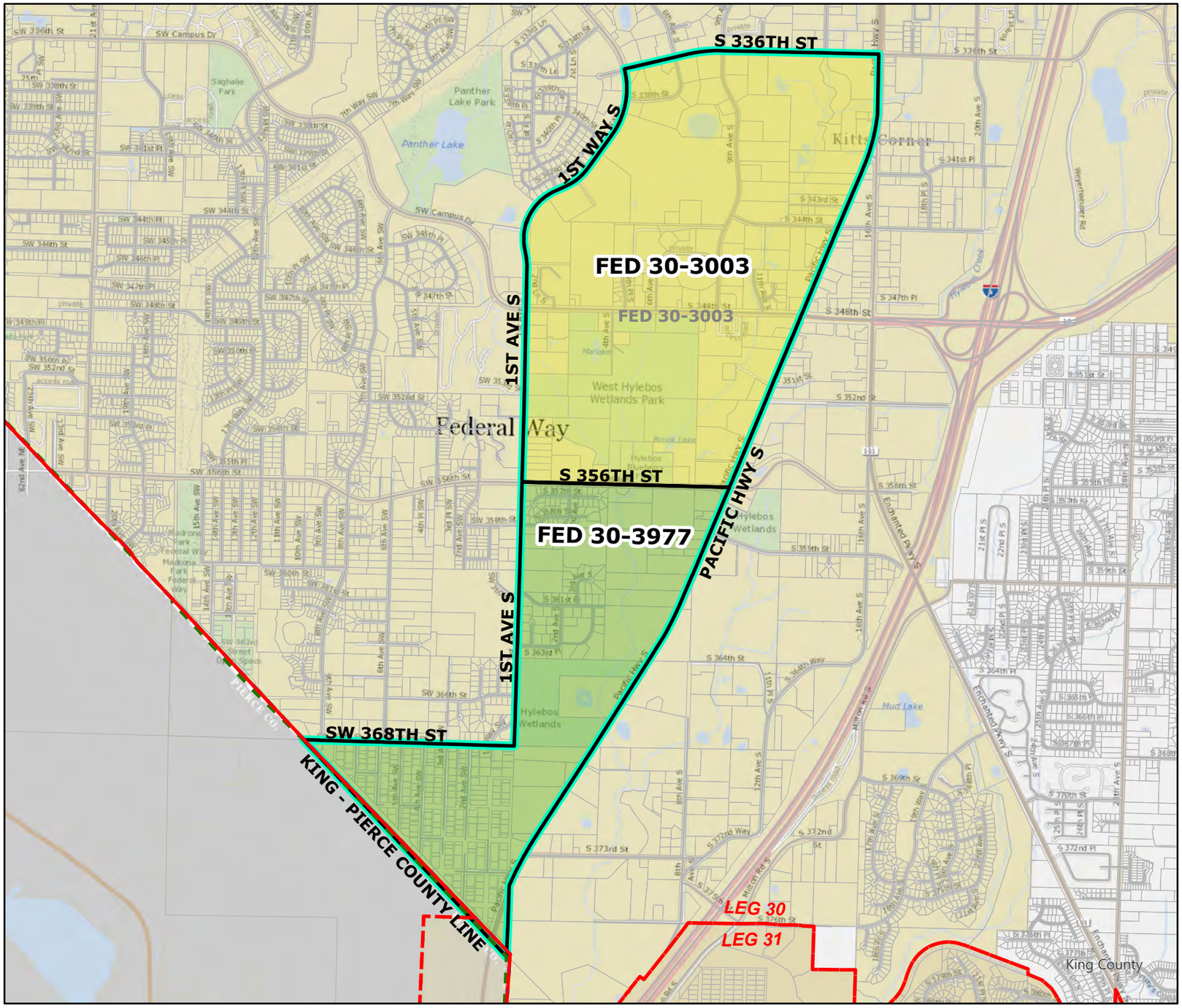

2022 Leg|Cong|KC Redistricting

Code	Precinct Name	NEW LG	NEW CG	NEW CC
3977	FED 30-3977	30	9	7
3003	FED 30-3003	30	9	7

Original Precinct(s) and OLD Districts

3003	FED 30-3003	30	9	7

*: Denotes precinct(s) that have been abolished.

Precinct map produced by King County GIS Elections in accordance with KCC 1.12.101 & RCW 29A.16.040

Legend

- Original Precinct(s)
- New Precinct(s)
- Altered Precinct(s)
- Legislative Districts
- Congressional Districts
- King County Council Districts

N

0 0.1 0.2 0.4 0.6 0.8 Miles

Document Path: Y:\RedProjects\Projects\K\2022 Ordinance Maps for Council KS\MasterOrdinanceMapKS\FED_30_3003\FED_30_3003.aprx

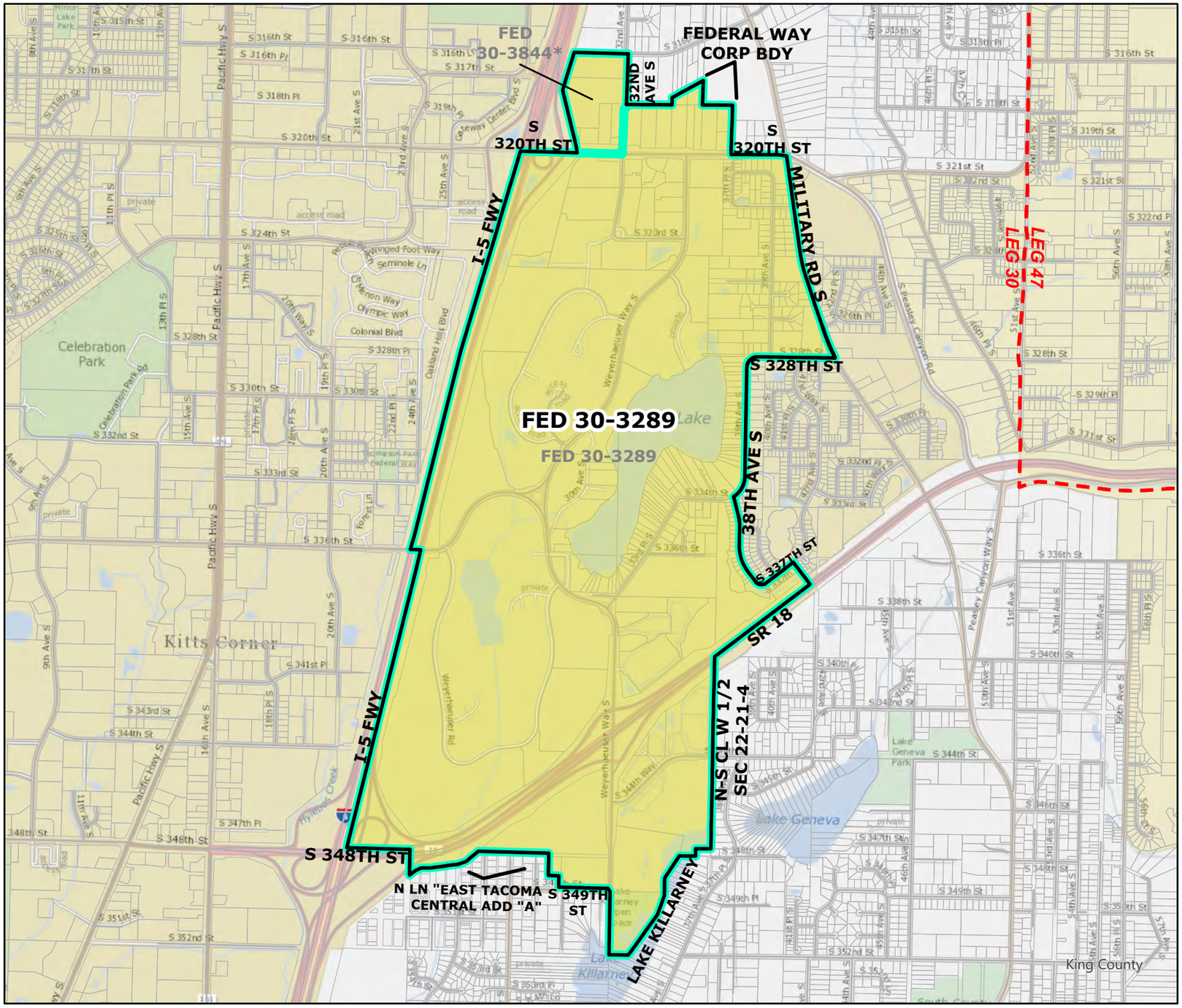

2022 Leg|Cong|KC Redistricting

Code	Precinct Name	NEW LG	NEW CG	NEW CC
3289	FED 30-3289	30	9	7

Original Precinct(s) and OLD Districts

3289	FED 30-3289	30	9	7
3844	FED 30-3844*	30	8	7

*: Denotes precinct(s) that have been abolished.

Precinct map produced by King County GIS Elections in accordance with KCC 1.12.101 & RCW 29A.16.040

Legend

- Original Precinct(s)
- New Precinct(s)
- Altered Precinct(s)
- Legislative Districts
- Congressional Districts
- King County Council Districts

N

0 0.1 0.2 0.4 0.6 0.8 Miles

Document Path: Y:\RedProjects\Projects\2022 Ordinance Maps for Council RP\FED_30-3844\FED_30-3844.aprx

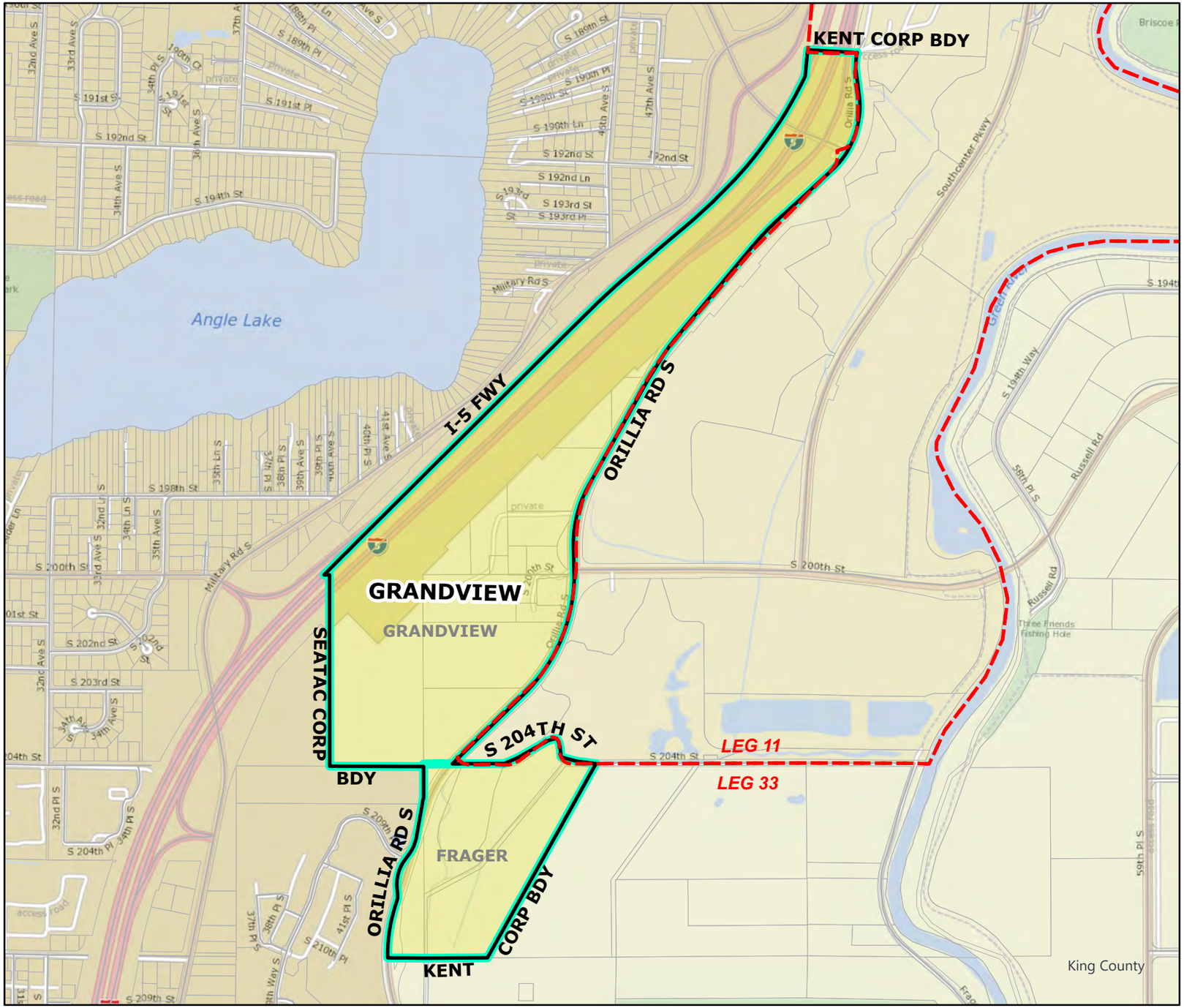

2022 Leg|Cong|KC Redistricting

Code	Precinct Name	NEW LG	NEW CG	NEW CC
0479	GRANDVIEW	33	9	5

Original Precinct(s) and OLD Districts

0479	GRANDVIEW	11	9	5
3616	FRAGER*	33	9	5

*: Denotes precinct(s) that have been abolished.

Precinct map produced by King County GIS Elections in accordance with KCC 1.12.101 & RCW 29A.16.040

Legend

- Original Precinct(s)
- New Precinct(s)
- Altered Precinct(s)
- Legislative Districts
- Congressional Districts
- King County Council Districts

N

0 0.05 0.1 0.2 0.3 0.4 Miles

Document Path: Y:\RedProjects\Projects\K\2022 Ordinance Maps for Council KS\MasterOrdinanceMapKS\FRAGER_3616\FRAGER_3616.aprx

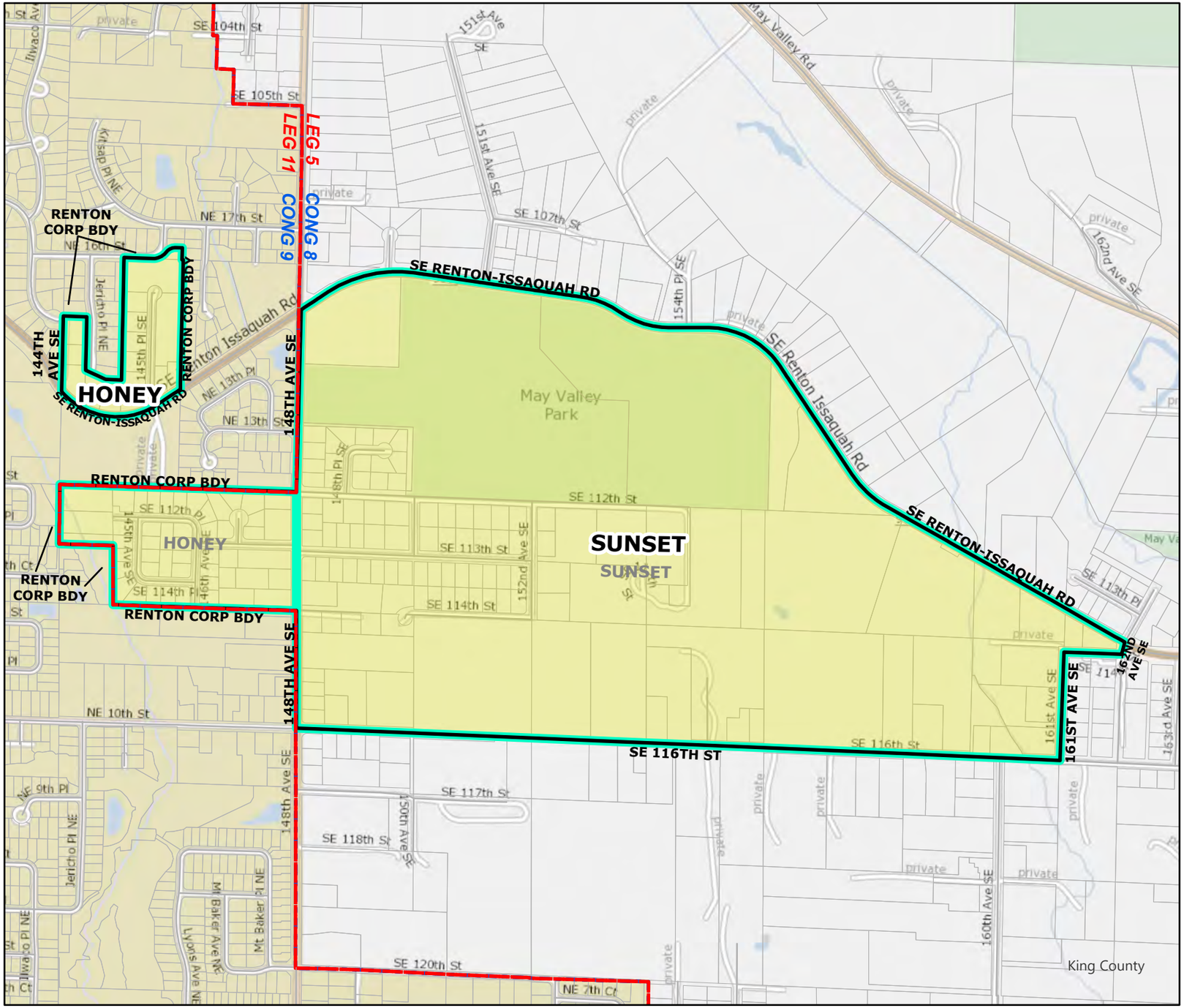

2022 Leg|Cong|KC Redistricting

Code	Precinct Name	NEW LG	NEW CG	NEW CC
3626	HONEY	11	9	9
3557	SUNSET	05	8	9

Original Precinct(s) and OLD Districts

3626	HONEY	11	9	9
3557	SUNSET	11	8	9

*: Denotes precinct(s) that have been abolished.

Precinct map produced by King County GIS Elections in accordance with KCC 1.12.101 & RCW 29A.16.040

Legend

- Original Precinct(s)
- New Precinct(s)
- Altered Precinct(s)
- Legislative Districts
- Congressional Districts
- King County Council Districts

N

0 0.04 0.09 0.18 0.27 0.36 Miles

Document Path: Y:\RedProjects\Projects\2022 Ordinance Maps for Council RP\HONEY\HONEY.aprx

2022 Leg|Cong|KC Redistricting

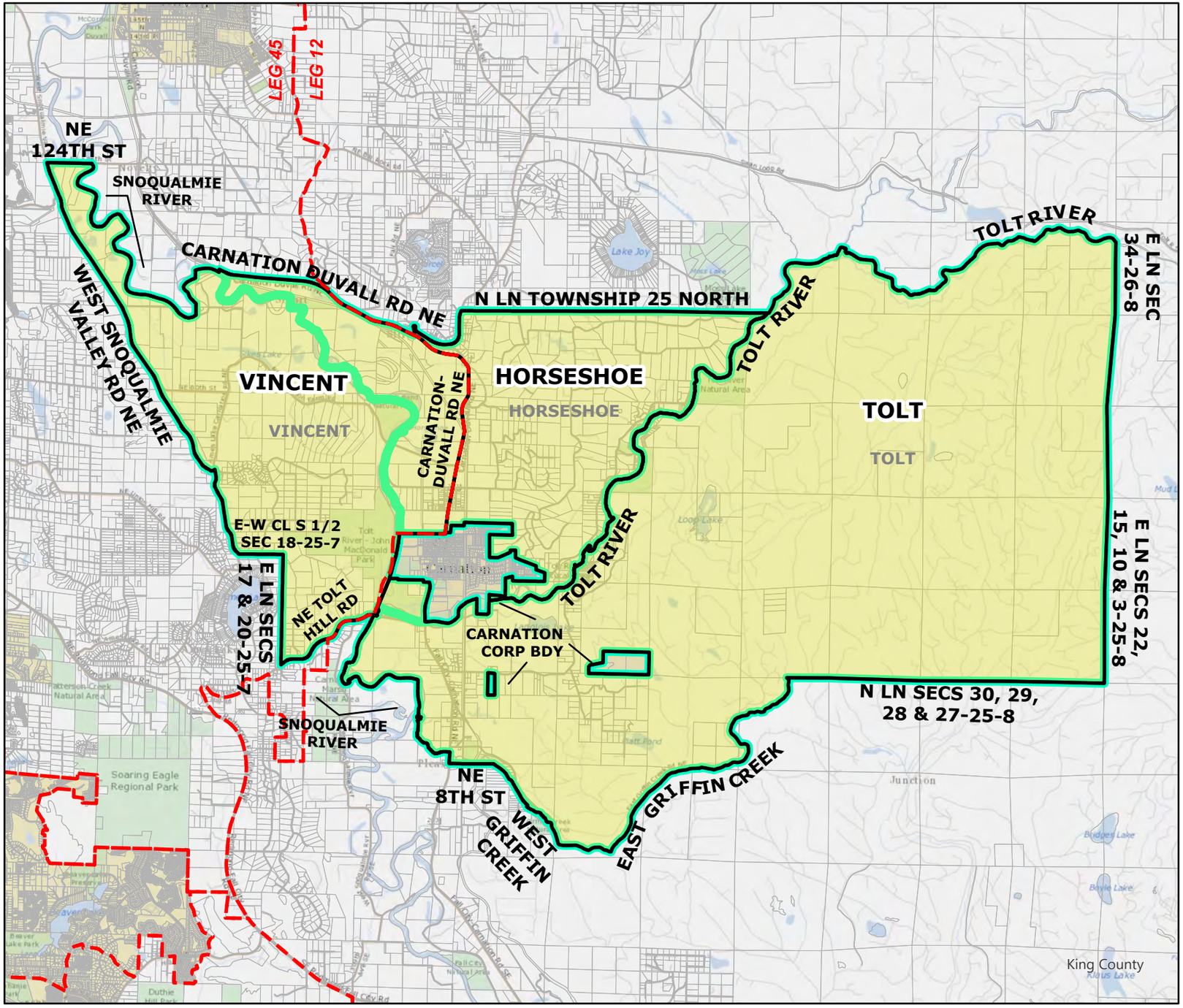

Code	Precinct Name	NEW LG	NEW CG	NEW CC
3083	HORSESHOE	12	8	3
1191	VINCENT	45	8	3
1156	TOLT	12	8	3

Original Precinct(s) and OLD Districts

3083	HORSESHOE	5	1	3
1191	VINCENT	5	1	3
1156	TOLT	5	1	3

*: Denotes precinct(s) that have been abolished.

Precinct map produced by King County GIS Elections in accordance with KCC 1.12.101 & RCW 29A.16.040

Legend

- Original Precinct(s)
- New Precinct(s)
- Altered Precinct(s)
- Legislative Districts
- Congressional Districts
- King County Council Districts

N

0 0.45 0.9 1.8 2.7 3.6 Miles

Document Path: Y:\RedProjects\Projects\V2022 Ordinance Maps for Council V.J\HORSESHOE\HORSESHOE\HORSESHOE.aprx

2022 Leg|Cong|KC Redistricting

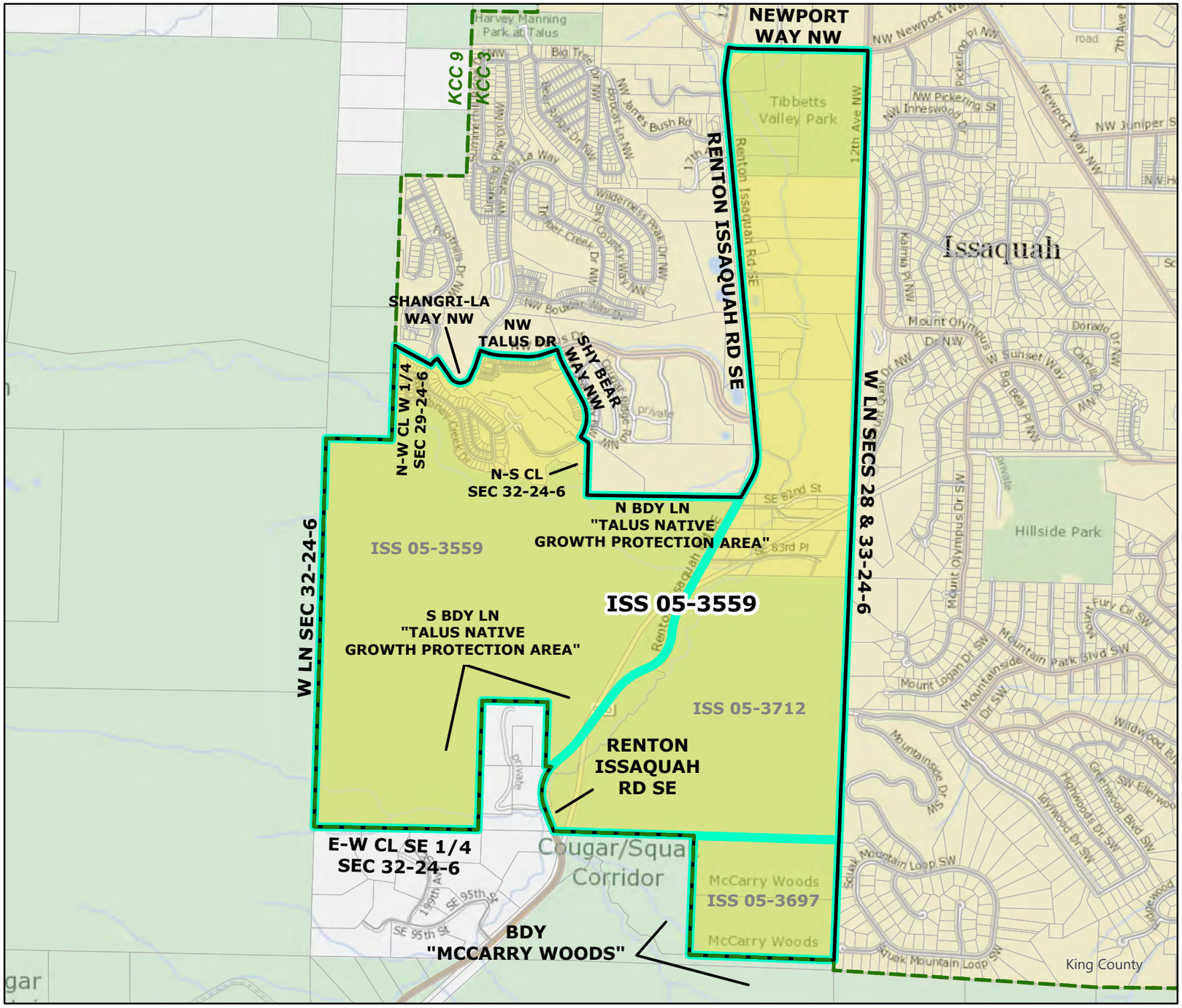

Code	Precinct Name	NEW LG	NEW CG	NEW CC
3559	ISS 05-3559	5	8	3

Original Precinct(s) and OLD Districts

3559	ISS 05-3559	5	8	3
3697	ISS 05-3697*	5	8	9
3712	ISS 05-3712*	5	8	3

*: Denotes precinct(s) that have been abolished.

Precinct map produced by King County GIS Elections in accordance with KCC 1.12.101 & RCW 29A.16.040

Legend

- Original Precinct(s)
- New Precinct(s)
- Altered Precinct(s)
- Legislative Districts
- Congressional Districts
- King County Council Districts

N

0 0.07 0.15 0.3 0.45 0.6 Miles

Document Path: Y:\RedProjects\Projects\KR\2022 Ordinance Maps for Council KR\ISS_05-3697\ISS_05-3697.aprx

2022 Leg|Cong|KC Redistricting

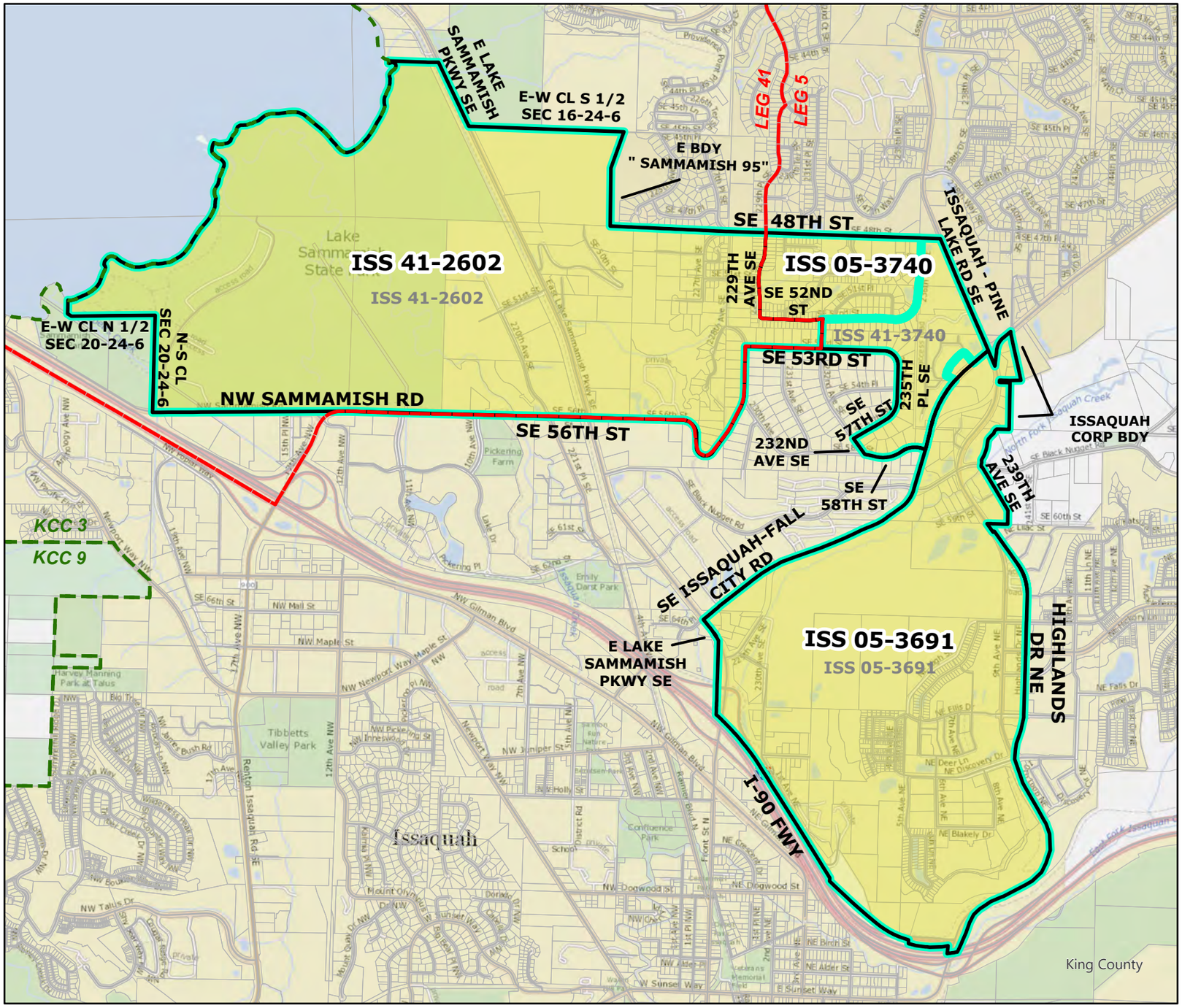

Code	Precinct Name	NEW LG	NEW CG	NEW CC
2602	ISS 41-2602	41	8	3
3740	ISS 05-3740	5	8	3
3691	ISS 05-3691	5	8	3

Original Precinct(s) and OLD Districts

2602	ISS 41-2602	41	8	3
3740	ISS 41-3740	41	8	3
3691	ISS 05-3691	5	8	3

*: Denotes precinct(s) that have been abolished.

Precinct map produced by King County GIS Elections in accordance with KCC 1.12.101 & RCW 29A.16.040

Legend

- Original Precinct(s)
- New Precinct(s)
- Altered Precinct(s)
- Legislative Districts
- Congressional Districts
- King County Council Districts

N

0 0.1 0.2 0.4 0.6 0.8 Miles

Document Path: Y:\RedProjects\Projects\KR\2022 Ordinance Maps for Council KR\ISS_41_2602\ISS_41_2602.aprx

2022 Leg|Cong|KC Redistricting

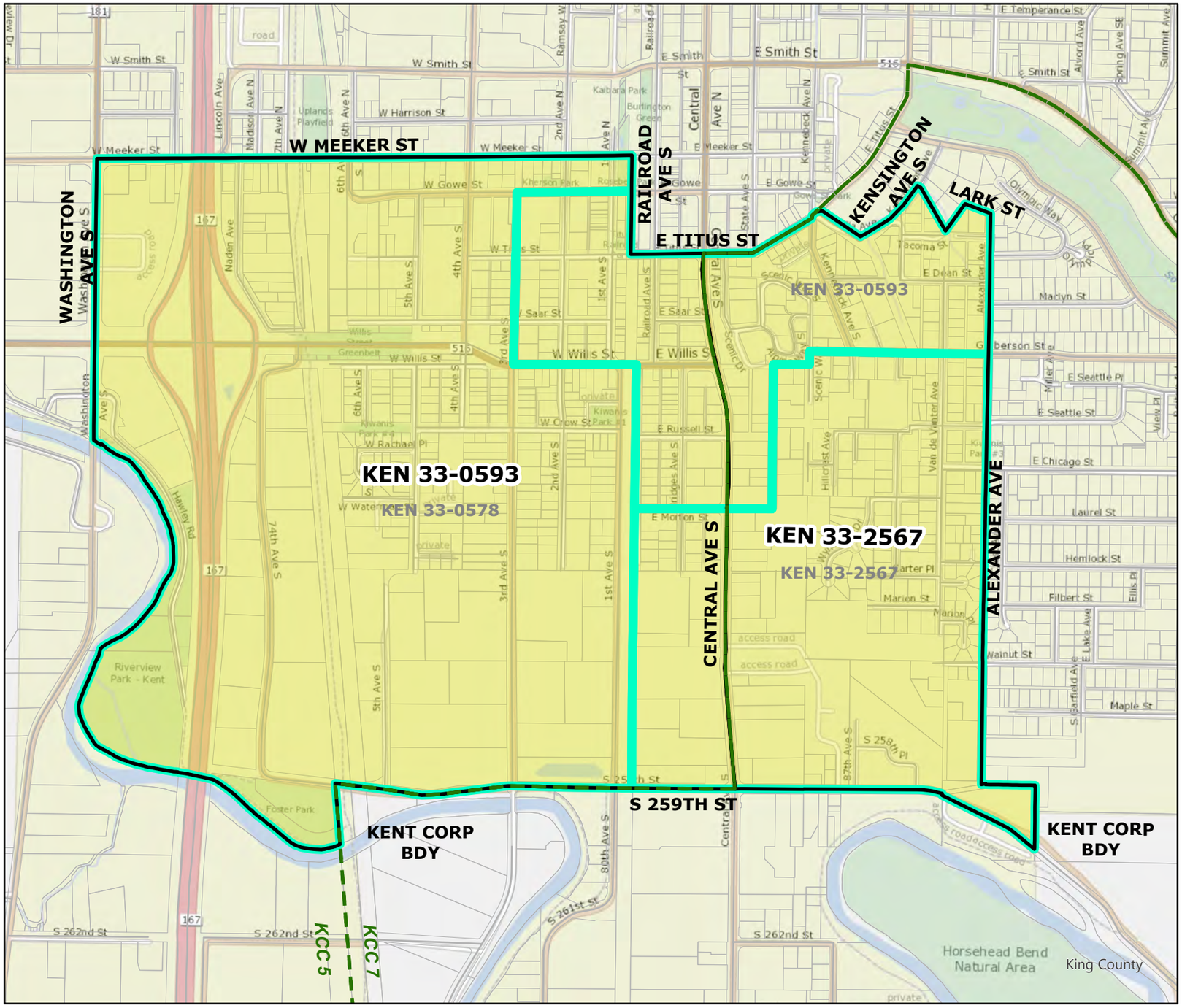

Code	Precinct Name	NEW LG	NEW CG	NEW CC
0593	KEN 33-0593	33	9	5
2567	KEN 33-2567	33	9	7

Original Precinct(s) and OLD Districts

0593	KEN 33-0593	33	9	5
0578	KEN 33-0578*	33	9	5
2567	KEN 33-2567	33	9	5

*: Denotes precinct(s) that have been abolished.

Precinct map produced by King County GIS Elections in accordance with KCC 1.12.101 & RCW 29A.16.040

Legend

- Original Precinct(s)
- New Precinct(s)
- Altered Precinct(s)
- Legislative Districts
- Congressional Districts
- King County Council Districts

N

0 0.05 0.1 0.2 0.3 0.4 Miles

Document Path: Y:\RedProjects\Projects\2022 Ordinance Maps for Council KS\MasterOrdinanceMapKS\KEN_33_0593\KEN_33_0593.aprx

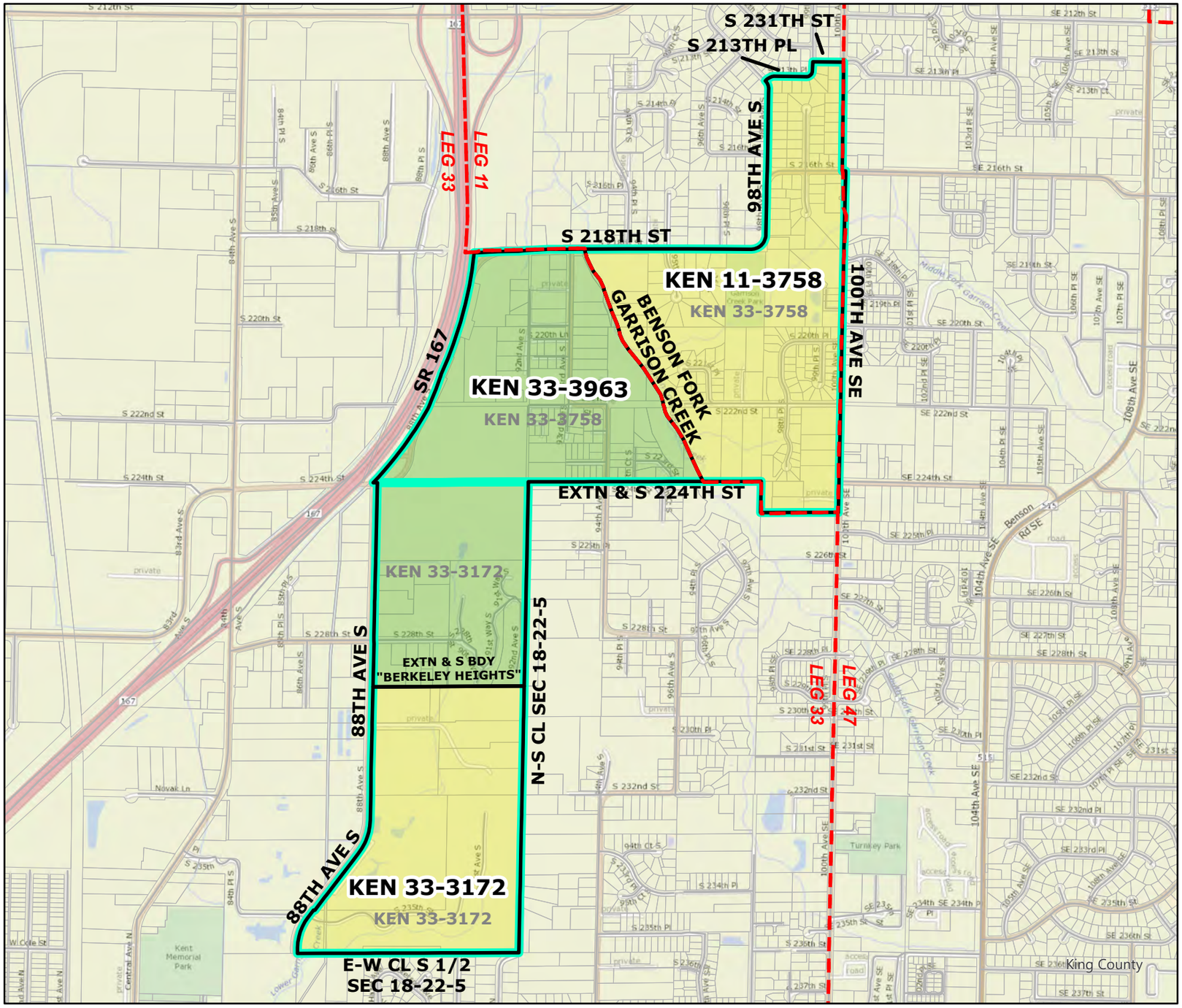

2022 Leg|Cong|KC Redistricting

Code	Precinct Name	NEW LG	NEW CG	NEW CC
3963	KEN 33-3963	33	9	5
3758	KEN 11-3758	11	9	5
3172	KEN 33-3172	33	9	5

Original Precinct(s) and OLD Districts

3758	KEN 33-3758	33	9	5
3172	KEN 33-3172	33	9	5

*: Denotes precinct(s) that have been abolished.

Precinct map produced by King County GIS Elections in accordance with KCC 1.12.101 & RCW 29A.16.040

Legend

- Original Precinct(s)
- New Precinct(s)
- Altered Precinct(s)
- Legislative Districts
- Congressional Districts
- King County Council Districts

N

0 0.050.1 0.2 0.3 0.4 Miles

Document Path: Y:\RedProjects\Projects\KR\2022 Ordinance Maps for Council KR\5KEN_33_3758\5KEN_33_3758.aprx

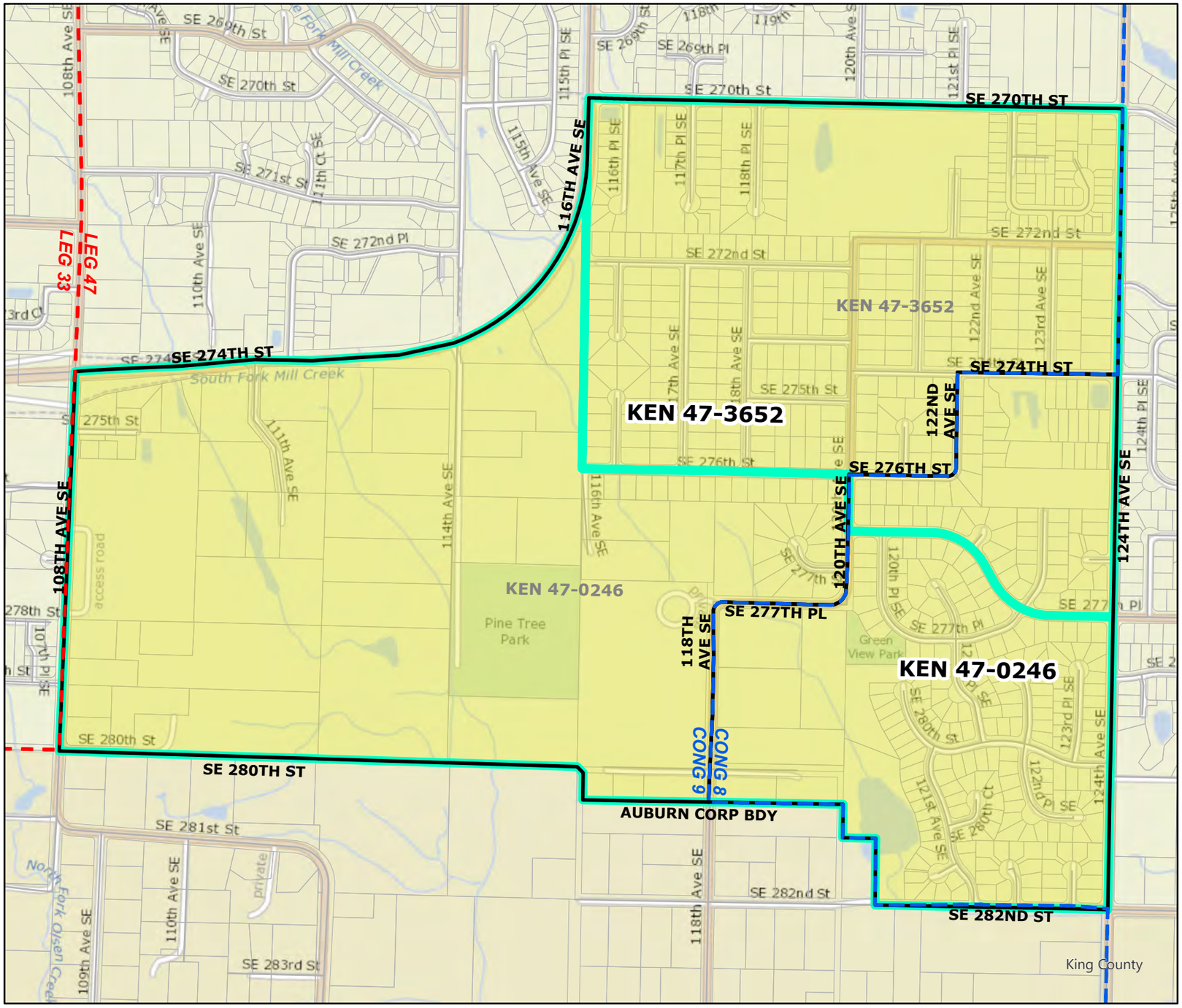

2022 Leg|Cong|KC Redistricting

Code	Precinct Name	NEW LG	NEW CG	NEW CC
0246	KEN 47-0246	47	8	7
3652	KEN 47-3652	47	9	7

Original Precinct(s) and OLD Districts

0246	KEN 47-0246	47	8	7
3652	KEN 47-3652	47	8	7

*: Denotes precinct(s) that have been abolished.

Precinct map produced by King County GIS Elections in accordance with KCC 1.12.101 & RCW 29A.16.040

Legend

- Original Precinct(s)
- New Precinct(s)
- Altered Precinct(s)
- Legislative Districts
- Congressional Districts
- King County Council Districts

N

0 0.04 0.08 0.16 0.24 0.32 Miles

Document Path: Y:\RedProjects\Projects\2022 Ordinance Maps for Council RP\KEN_47_0246\KEN_47_0246.aprx

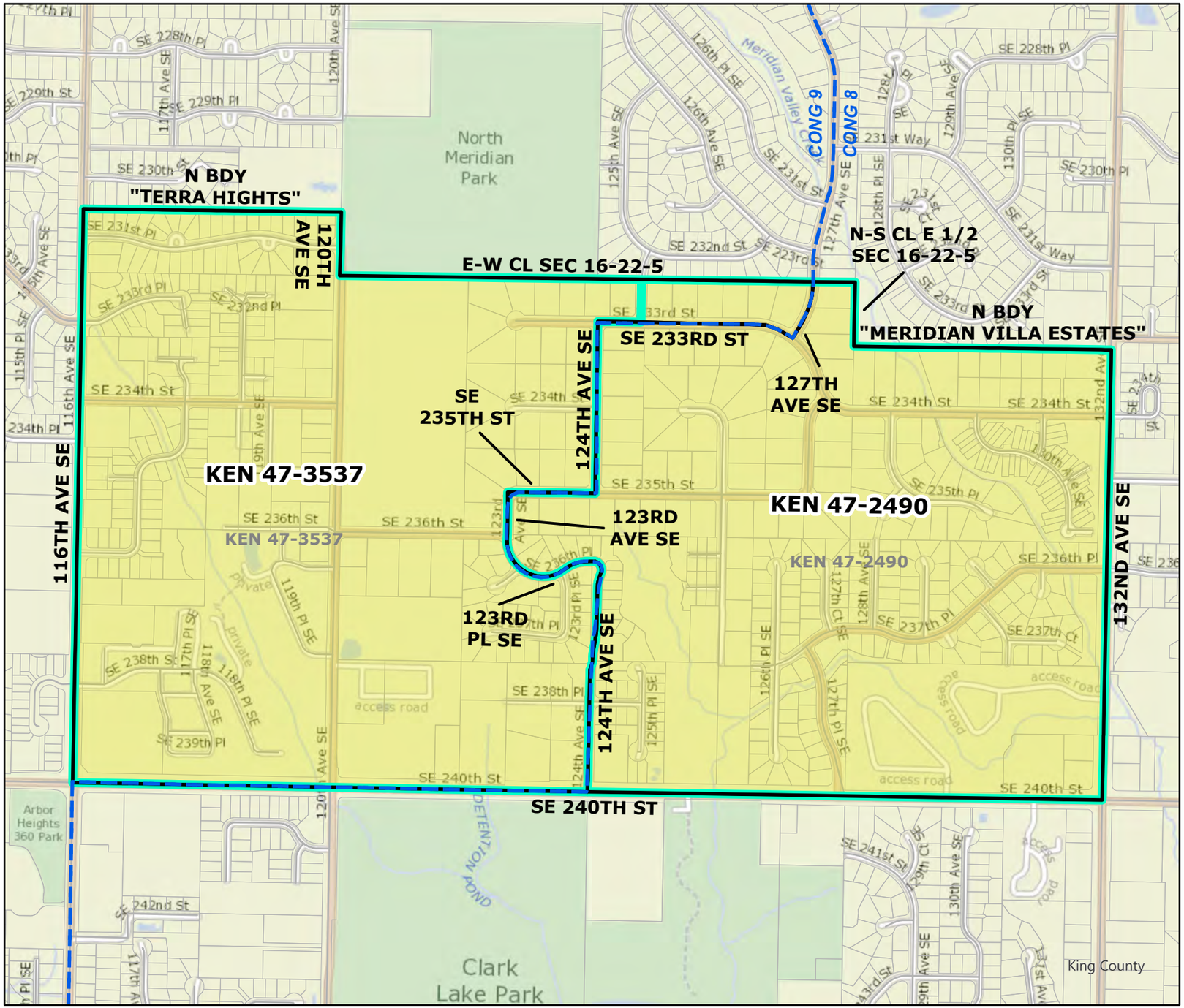

2022 Leg|Cong|KC Redistricting

Code	Precinct Name	NEW LG	NEW CG	NEW CC
3537	KEN 47-3537	47	9	5
2490	KEN 47-2490	47	8	5

Original Precinct(s) and OLD Districts

3537	KEN 47-3537	47	9	5
2490	KEN 47-2490	47	9	5

*: Denotes precinct(s) that have been abolished.

Precinct map produced by King County GIS Elections in accordance with KCC 1.12.101 & RCW 29A.16.040

Legend

- Original Precinct(s)
- New Precinct(s)
- Altered Precinct(s)
- Legislative Districts
- Congressional Districts
- King County Council Districts

N

0 0.04 0.08 0.16 0.24 0.32 Miles

Document Path: Y:\RedProjects\Projects\KR\2022 Ordinance Maps for Council KR\KEN_47_2490.aprx

2022 Leg|Cong|KC Redistricting

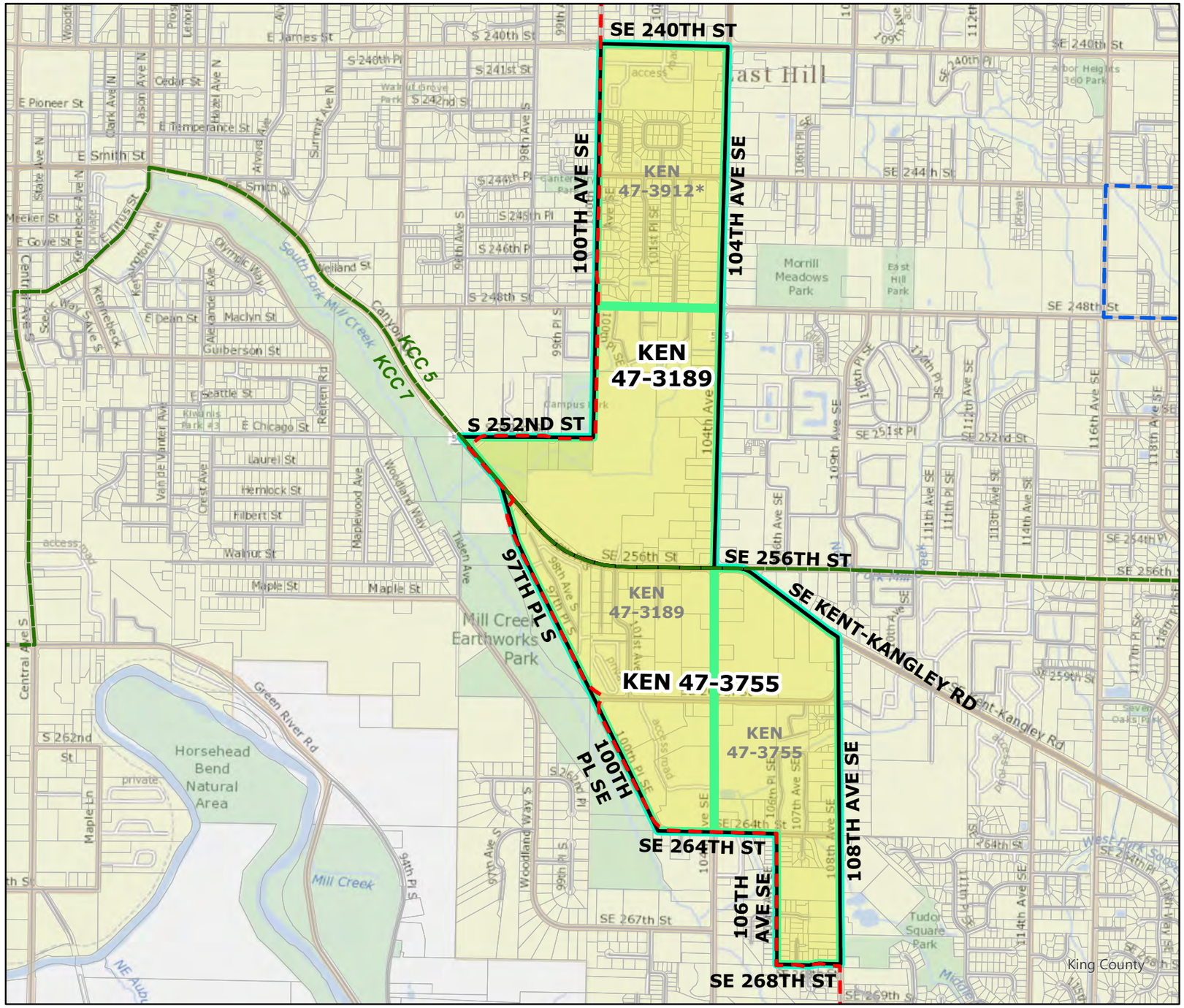

Code	Precinct Name	NEW LG	NEW CG	NEW CC
3189	KEN 47-3189	47	9	5
3755	KEN 47-3755	47	9	7

Original Precinct(s) and OLD Districts

3189	KEN 47-3189	47	9	5
3755	KEN 47-3755	47	8	5
3912	KEN 47-3912*	47	9	5

*: Denotes precinct(s) that have been abolished.

Precinct map produced by King County GIS Elections in accordance with KCC 1.12.101 & RCW 29A.16.040

Legend

- Original Precinct(s)
- New Precinct(s)
- Altered Precinct(s)
- Legislative Districts
- Congressional Districts
- King County Council Districts

N

0 0.07 0.15 0.3 0.45 0.6 Miles

Document Path: Y:\RedProjects\Projects\2022 Ordinance Maps for Council VJ\KEN_47_3189\KEN_47_3189\KEN_47_3189.aprx

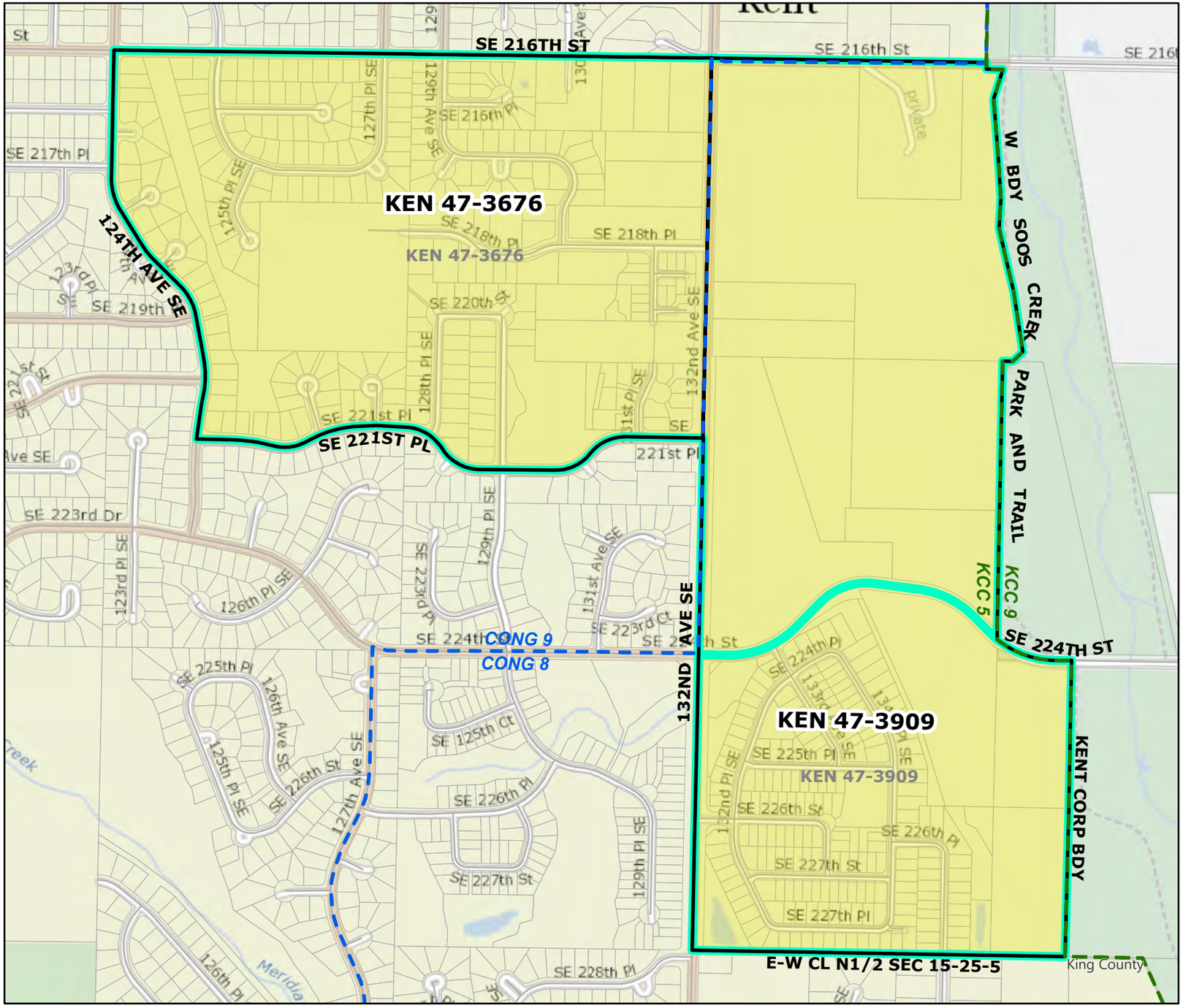

2022 Leg|Cong|KC Redistricting

Code	Precinct Name	NEW LG	NEW CG	NEW CC
3676	KEN 47-3676	47	9	5
3909	KEN 47-3909	47	8	5

Original Precinct(s) and OLD Districts

3676	KEN 47-3676	47	9	5
3909	KEN 47-3909	47	9	5

*: Denotes precinct(s) that have been abolished.

Precinct map produced by King County GIS Elections in accordance with KCC 1.12.101 & RCW 29A.16.040

Legend

- Original Precinct(s)
- New Precinct(s)
- Altered Precinct(s)
- Legislative Districts
- Congressional Districts
- King County Council Districts

N

0 0.04 0.07 0.14 0.21 0.28 Miles

Document Path: Y:\RedProjects\Projects\2022 Ordinance Maps for Council KS\MasterOrdinanceMapKS\KEN_47_3676\KEN_47_3676.aprx

2022 Leg|Cong|KC Redistricting

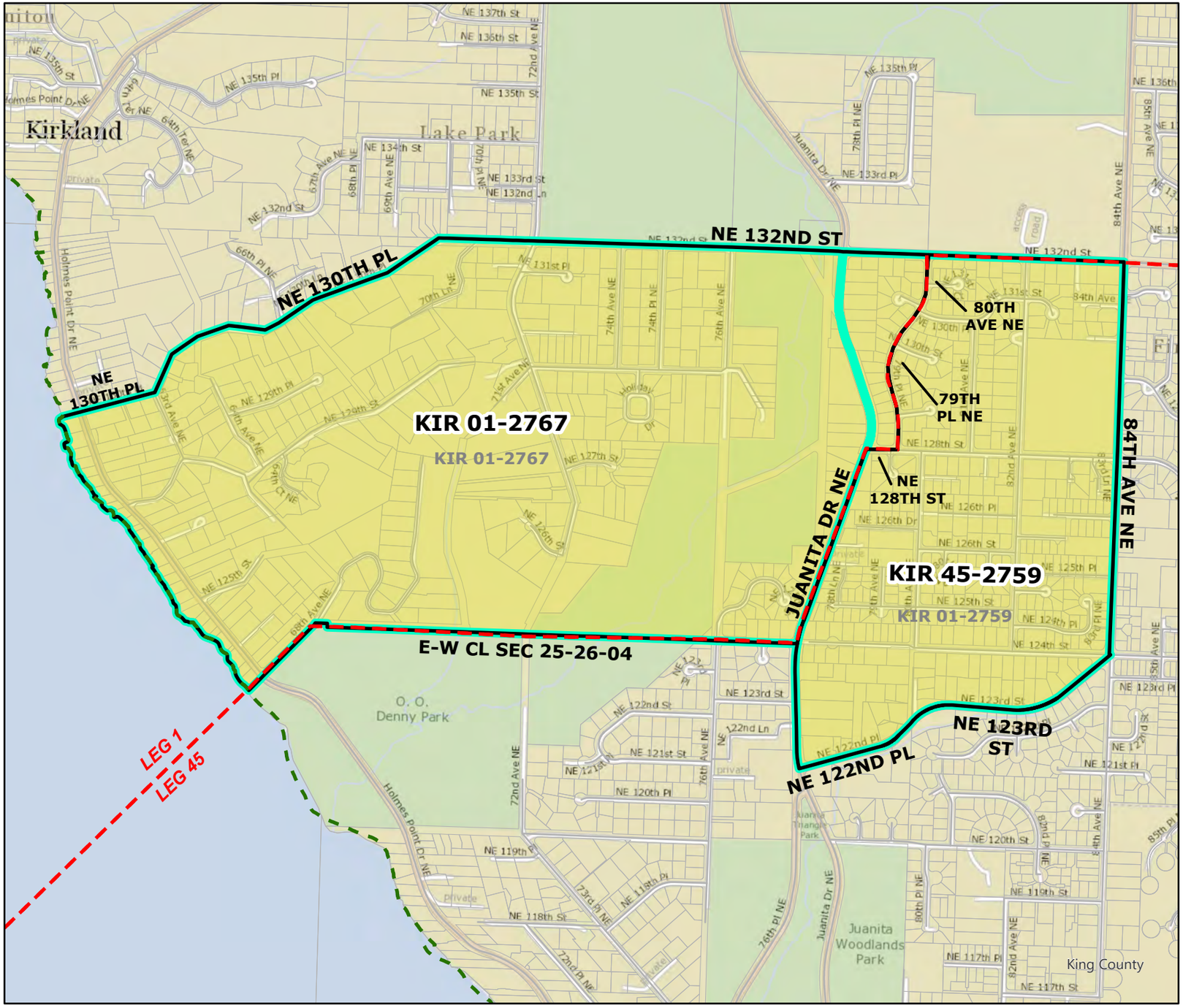

Code	Precinct Name	NEW LG	NEW CG	NEW CC
2759	KIR 45-2759	45	1	1
2767	KIR 01-2767	1	1	1

Original Precinct(s) and OLD Districts

2759	KIR 01-2759	1	1	1
2767	KIR 01-2767	1	1	1

*: Denotes precinct(s) that have been abolished.

Precinct map produced by King County GIS Elections in accordance with KCC 1.12.101 & RCW 29A.16.040

Legend

- Original Precinct(s)
- New Precinct(s)
- Altered Precinct(s)
- Legislative Districts
- Congressional Districts
- King County Council Districts

N

0 0.05 0.1 0.2 0.3 0.4 Miles

Document Path: Y:\RedProjects\Projects\KR\2022 Ordinance Maps for Council KR\KIR_01-2759\KIR_01-2759.aprx

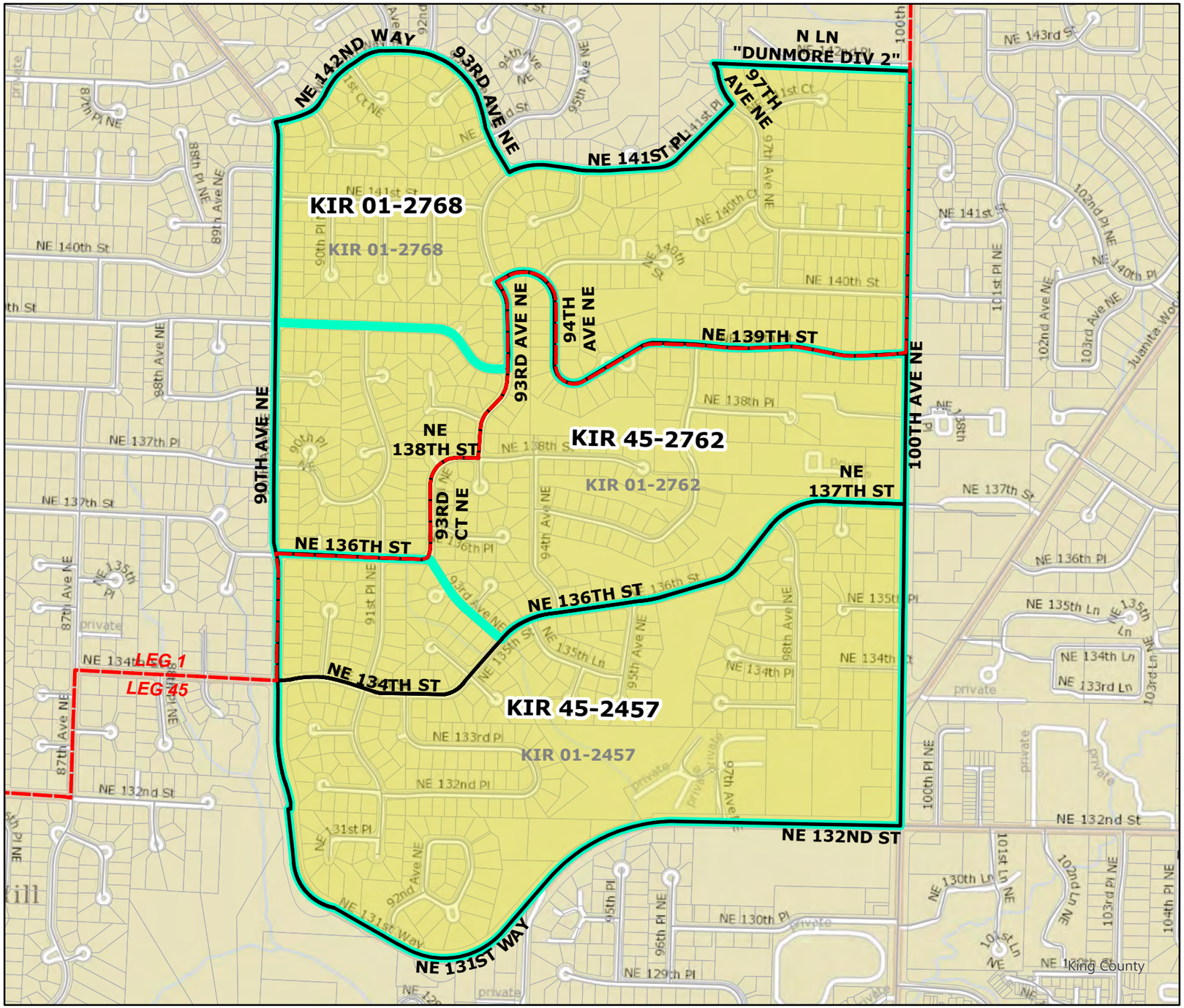

2022 Leg|Cong|KC Redistricting

Code	Precinct Name	NEW LG	NEW CG	NEW CC
2768	KIR 01-2768	1	1	1
2762	KIR 45-2762	45	1	1
2457	KIR 45-2457	45	1	1

Original Precinct(s) and OLD Districts

2768	KIR 01-2768	1	1	1
2762	KIR 01-2762	1	1	1
2457	KIR 01-2457	1	1	1

*: Denotes precinct(s) that have been abolished.

Precinct map produced by King County GIS Elections in accordance with KCC 1.12.101 & RCW 29A.16.040

Legend

- Original Precinct(s)
- New Precinct(s)
- Altered Precinct(s)
- Legislative Districts
- Congressional Districts
- King County Council Districts

N

0 0.04 0.09 0.17 0.26 0.34 Miles

Document Path: Y:\RedProjects\Projects\2022 Ordinance Maps for Council KS\MasterOrdinanceMapKS\KIR_01_2762\KIR_01_2762.aprx

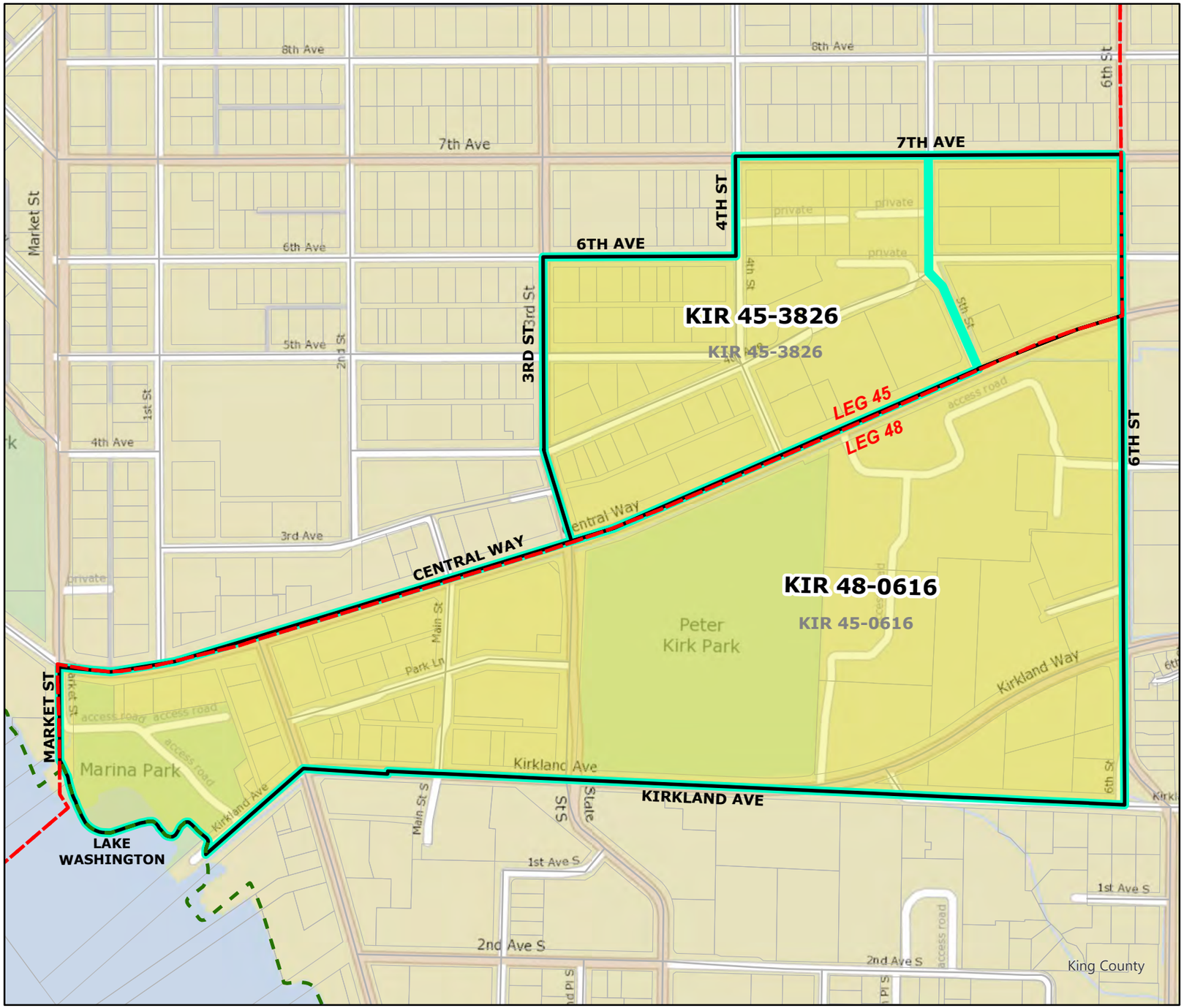

2022 Leg|Cong|KC Redistricting

Code	Precinct Name	NEW LG	NEW CG	NEW CC
3826	KIR 45-3826	45	1	6
0616	KIR 48-0616	48	1	6

Original Precinct(s) and OLD Districts

3826	KIR 45-3826	45	1	6
0616	KIR 45-0616	45	1	6

*: Denotes precinct(s) that have been abolished.

Precinct map produced by King County GIS Elections in accordance with KCC 1.12.101 & RCW 29A.16.040

Legend

- Original Precinct(s)
- New Precinct(s)
- Altered Precinct(s)
- Legislative Districts
- Congressional Districts
- King County Council Districts

N

0 0.02 0.04 0.09 0.14 0.18 Miles

Document Path: Y:\RedProjects\Projects\K\2022 Ordinance Maps for Council KS\MasterOrdinanceMapKS\KIR_45_0616\KIR_45_0616.aprx

2022 Leg|Cong|KC Redistricting

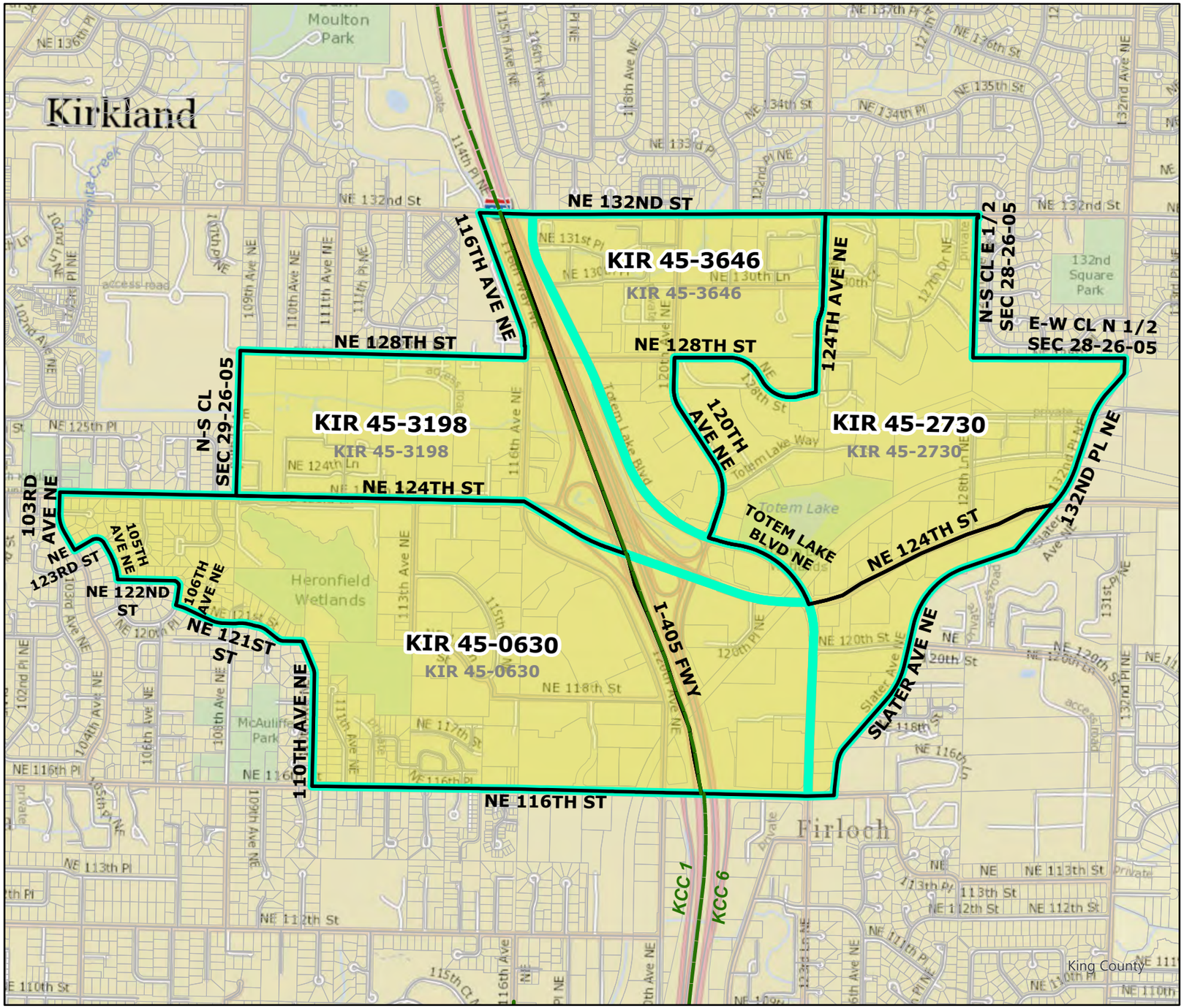

Code	Precinct Name	NEW LG	NEW CG	NEW CC
0630	KIR 45-0630	45	1	1
3198	KIR 45-3198	45	1	1
3646	KIR 45-3646	45	1	6
2730	KIR 45-2730	45	1	6

Original Precinct(s) and OLD Districts

0630	KIR 45-0630	45	1	6
3198	KIR 45-3198	45	1	6
3646	KIR 45-3646	45	1	6
2730	KIR 45-2730	45	1	6

*: Denotes precinct(s) that have been abolished.

Precinct map produced by King County GIS Elections in accordance with KCC 1.12.101 & RCW 29A.16.040

Legend

- Original Precinct(s)
- New Precinct(s)
- Altered Precinct(s)
- Legislative Districts
- Congressional Districts
- King County Council Districts

N

0 0.050.1 0.2 0.3 0.4 Miles

Document Path: Y:\RedProjects\Projects\2022 Ordinance Maps for Council KS\MasterOrdinanceMapKS\KIR_45_0630\KIR_45_0630.aprx

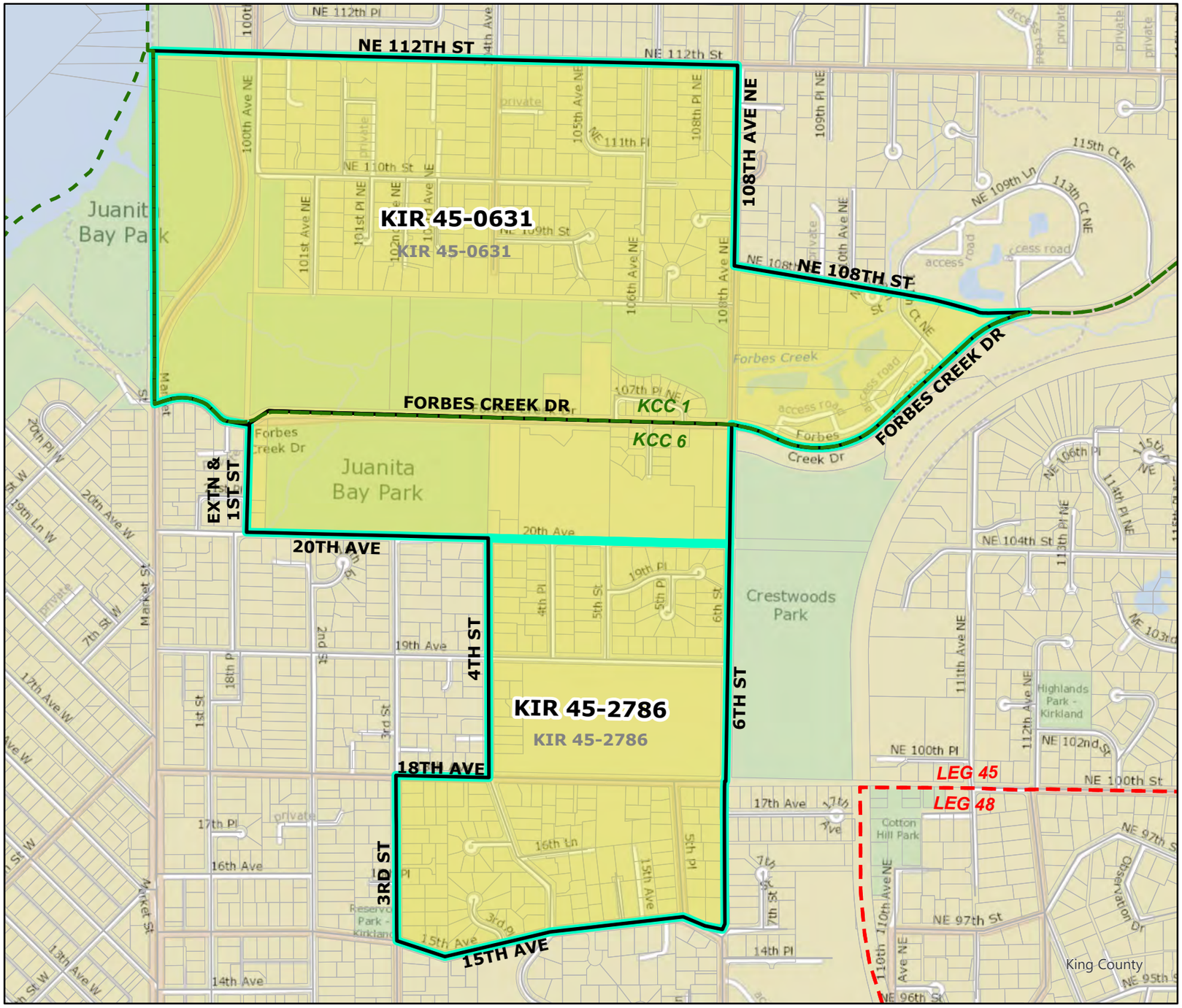

2022 Leg|Cong|KC Redistricting

Code	Precinct Name	NEW LG	NEW CG	NEW CC
0631	KIR 45-0631	45	1	1
2786	KIR 45-2786	45	1	6

Original Precinct(s) and OLD Districts

0631	KIR 45-0631	45	1	6
2786	KIR 45-2786	45	1	6

*: Denotes precinct(s) that have been abolished.

Precinct map produced by King County GIS Elections in accordance with KCC 1.12.101 & RCW 29A.16.040

Legend

- Original Precinct(s)
- New Precinct(s)
- Altered Precinct(s)
- Legislative Districts
- Congressional Districts
- King County Council Districts

N

0 0.04 0.09 0.17 0.26 0.34 Miles

Document Path: Y:\RedProjects\Projects\2022 Ordinance Maps for Council KS\MasterOrdinanceMapKS\KIR_45_0631\KIR_45_0631.aprx

2022 Leg|Cong|KC Redistricting

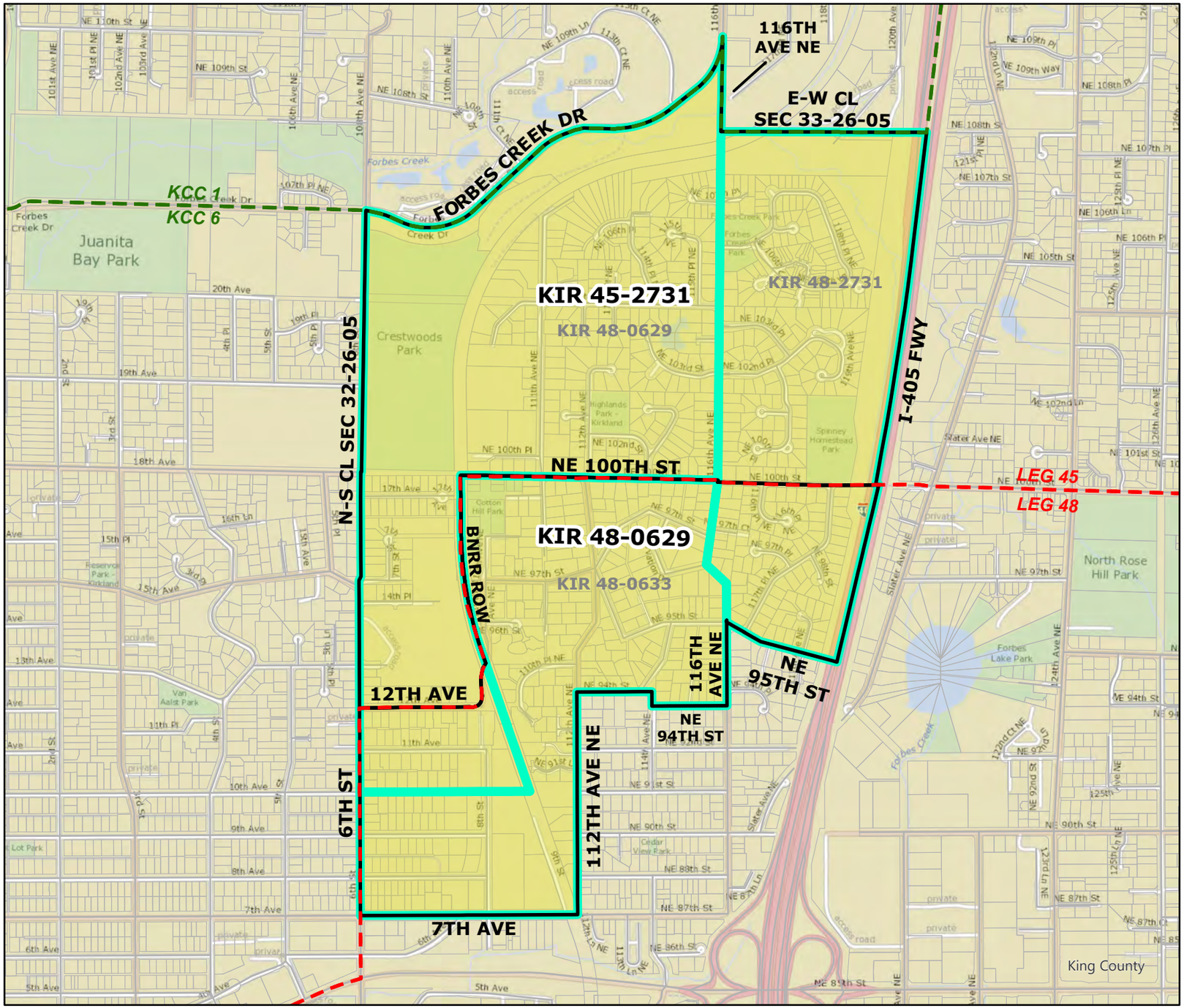

Code	Precinct Name	NEW LG	NEW CG	NEW CC
2731	KIR 45-2731	45	1	6
0629	KIR 48-0629	48	1	6

Original Precinct(s) and OLD Districts

2731	KIR 48-2731	48	1	6
0629	KIR 48-0629	48	1	6
0633	KIR 48-0633*	48	1	6

*: Denotes precinct(s) that have been abolished.

Precinct map produced by King County GIS Elections in accordance with KCC 1.12.101 & RCW 29A.16.040

Legend

- Original Precinct(s)
- New Precinct(s)
- Altered Precinct(s)
- Legislative Districts
- Congressional Districts
- King County Council Districts

N

0 0.05 0.1 0.2 0.3 0.4 Miles

Document Path: Y:\RedProjects\Projects\KR\2022 Ordinance Maps for Council KR\KIR_48-2731\KIR_48-2731.aprx

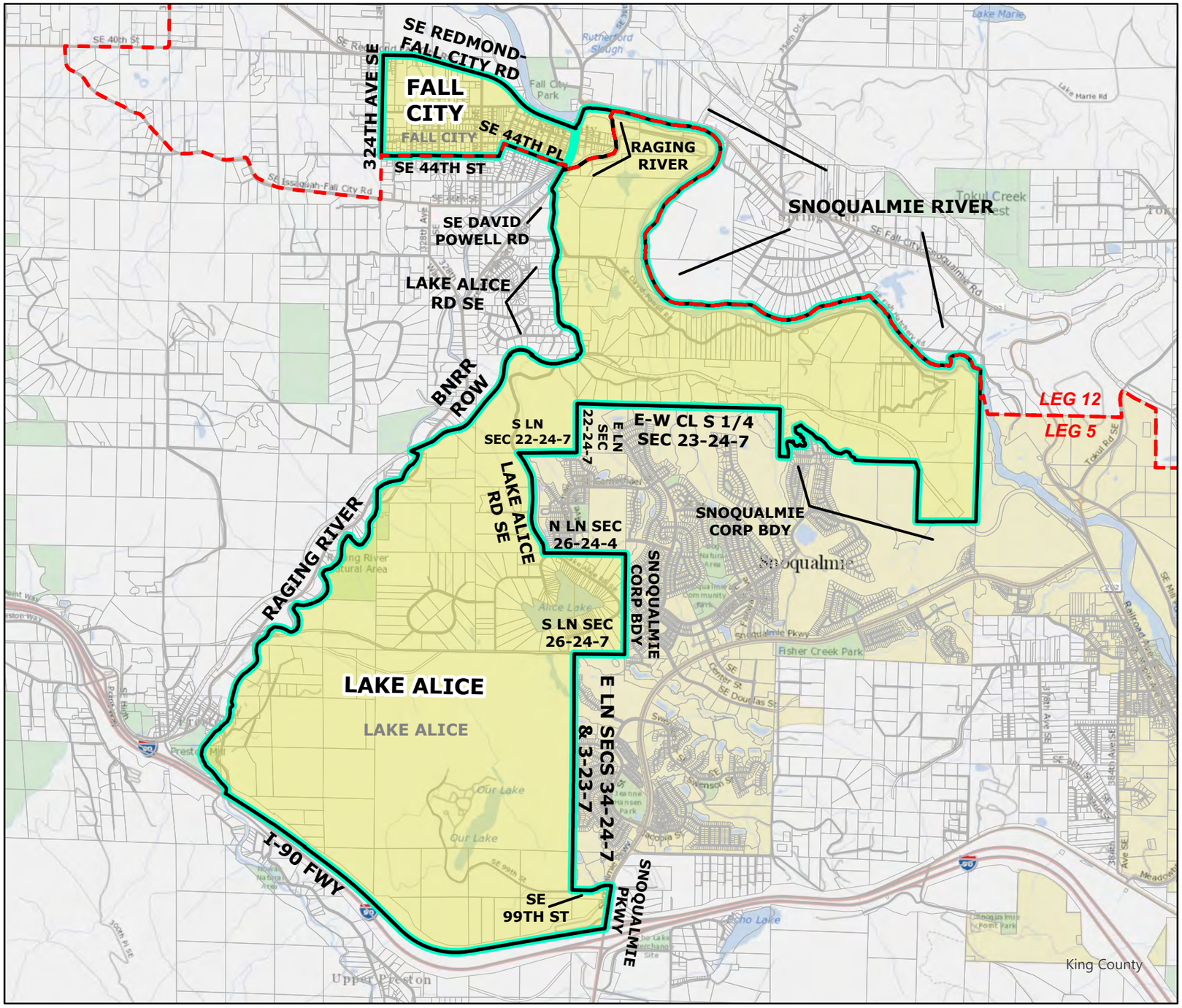

2022 Leg|Cong|KC Redistricting

Code	Precinct Name	NEW LG	NEW CG	NEW CC
2404	LAKE ALICE	5	8	3
0432	FALL CITY	12	8	3

Original Precinct(s) and OLD Districts

2404	LAKE ALICE	5	8	3
0432	FALL CITY	5	8	3

*: Denotes precinct(s) that have been abolished.

Precinct map produced by King County GIS Elections in accordance with KCC 1.12.101 & RCW 29A.16.040

Legend

- Original Precinct(s)
- New Precinct(s)
- Altered Precinct(s)
- Legislative Districts
- Congressional Districts
- King County Council Districts

N

0 0.2 0.4 0.8 1.2 1.6 Miles

Document Path: Y:\RedProjects\Projects\KR\2022 Ordinance Maps for Council KR\LAKE_ALICE\LAKE_ALICE.aprx

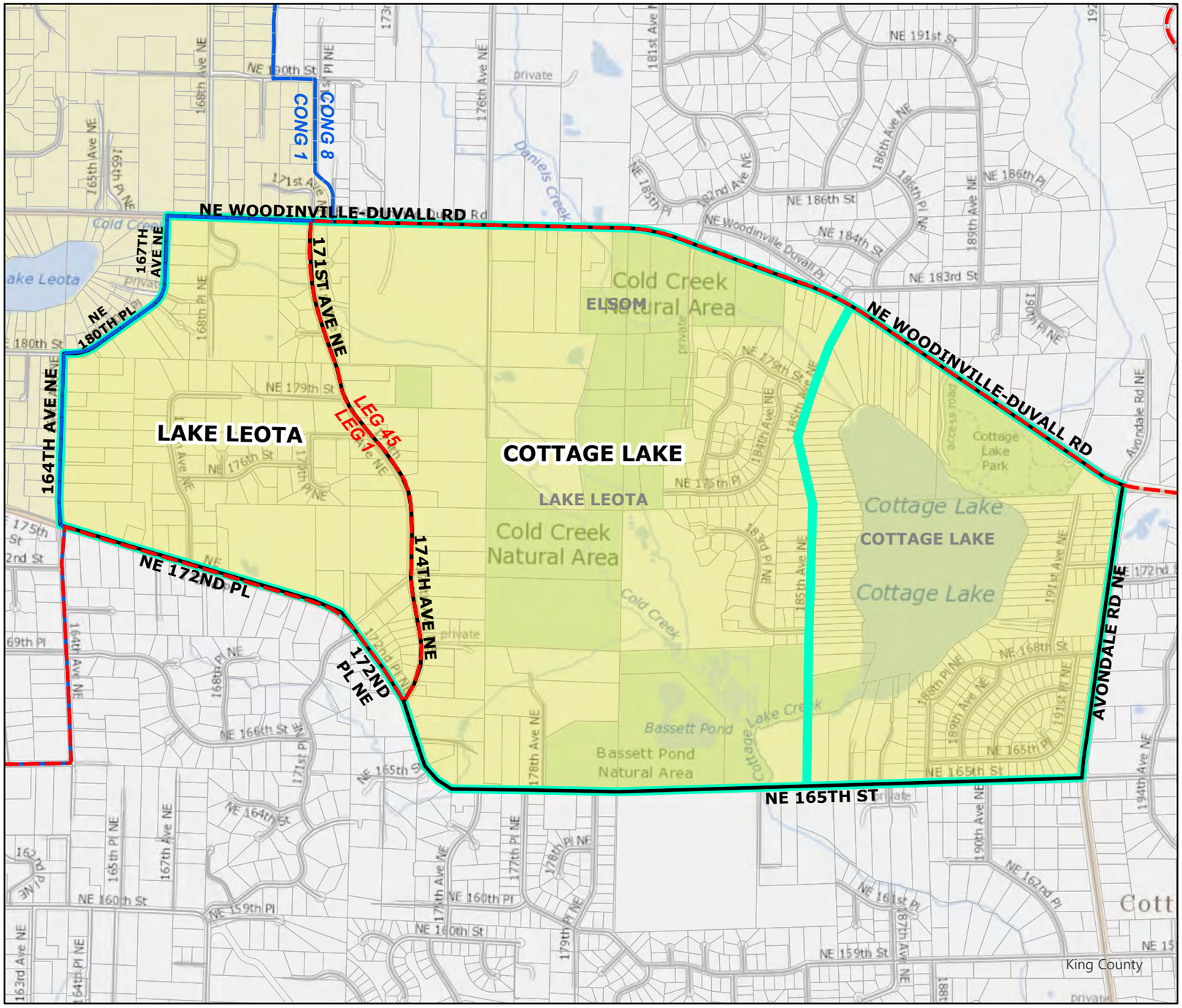

2022 Leg|Cong|KC Redistricting

Code	Precinct Name	NEW LG	NEW CG	NEW CC
2487	LAKE LEOTA	1	8	3
0338	COTTAGE LAKE	45	8	3

Original Precinct(s) and OLD Districts

2487	LAKE LEOTA	45	1	3
0338	COTTAGE LAKE	45	1	3

*: Denotes precinct(s) that have been abolished.

Precinct map produced by King County GIS Elections in accordance with KCC 1.12.101 & RCW 29A.16.040

Legend

- Original Precinct(s)
- New Precinct(s)
- Altered Precinct(s)
- Legislative Districts
- Congressional Districts
- King County Council Districts

N

0 0.07 0.15 0.3 0.45 0.6 Miles

Document Path: Y:\RedProjects\Projects\2022 Ordinance Maps for Council RP\LAKE LEOTA\LAKE LEOTA.aprx

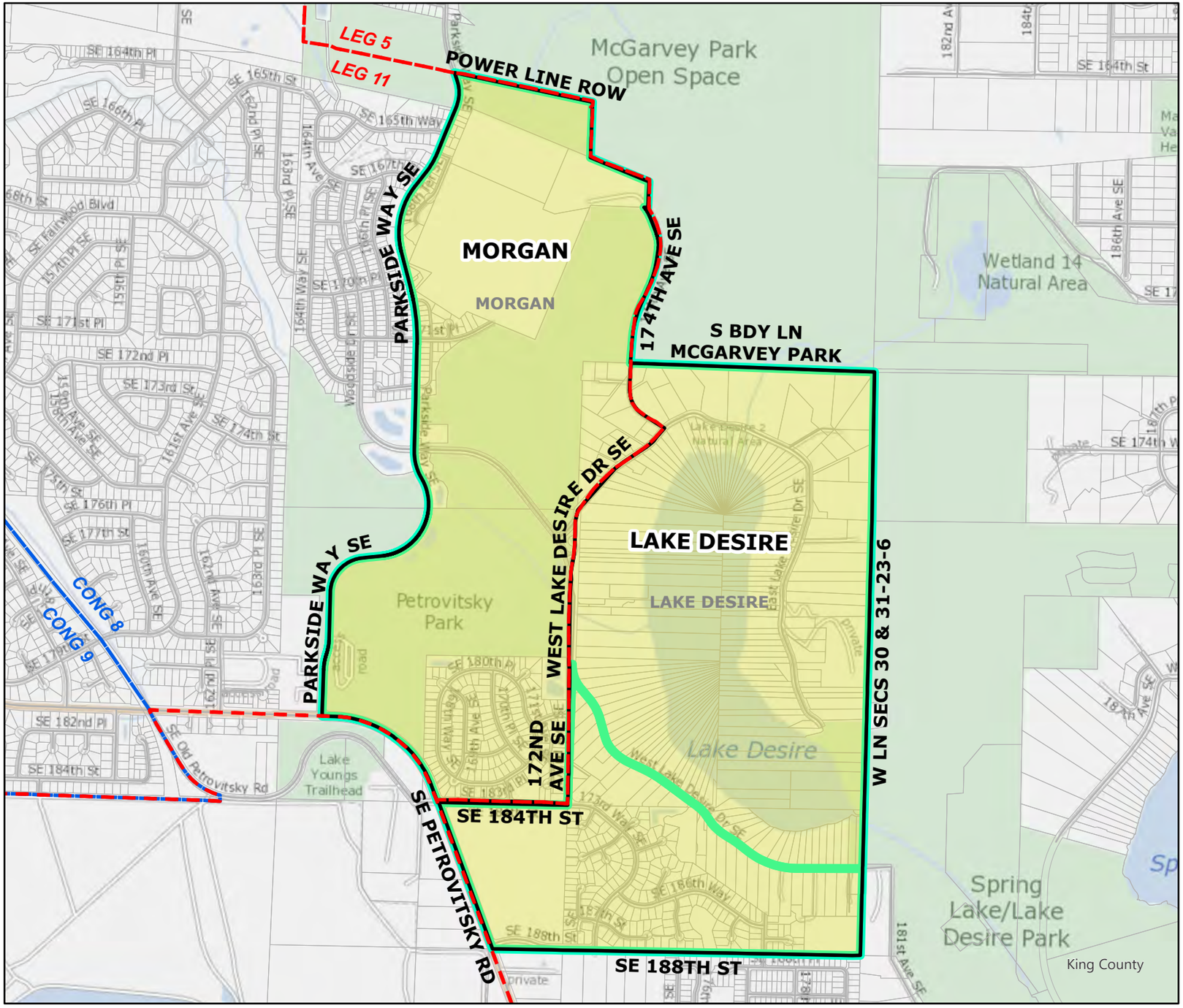

2022 Leg|Cong|KC Redistricting

Code	Precinct Name	NEW LG	NEW CG	NEW CC
2974	MORGAN	11	8	9
0649	LAKE DESIRE	5	8	9

Original Precinct(s) and OLD Districts

2974	MORGAN	11	8	9
0649	LAKE DESIRE	47	8	9

*: Denotes precinct(s) that have been abolished.

Precinct map produced by King County GIS Elections in accordance with KCC 1.12.101 & RCW 29A.16.040

Legend

- Original Precinct(s)
- New Precinct(s)
- Altered Precinct(s)
- Legislative Districts
- Congressional Districts
- King County Council Districts

N

0 0.050.1 0.2 0.3 0.4 Miles

Document Path: Y:\RedProjects\Projects\2022 Ordinance Maps for Council V\MORGAN\MORGAN\MORGAN.aprx

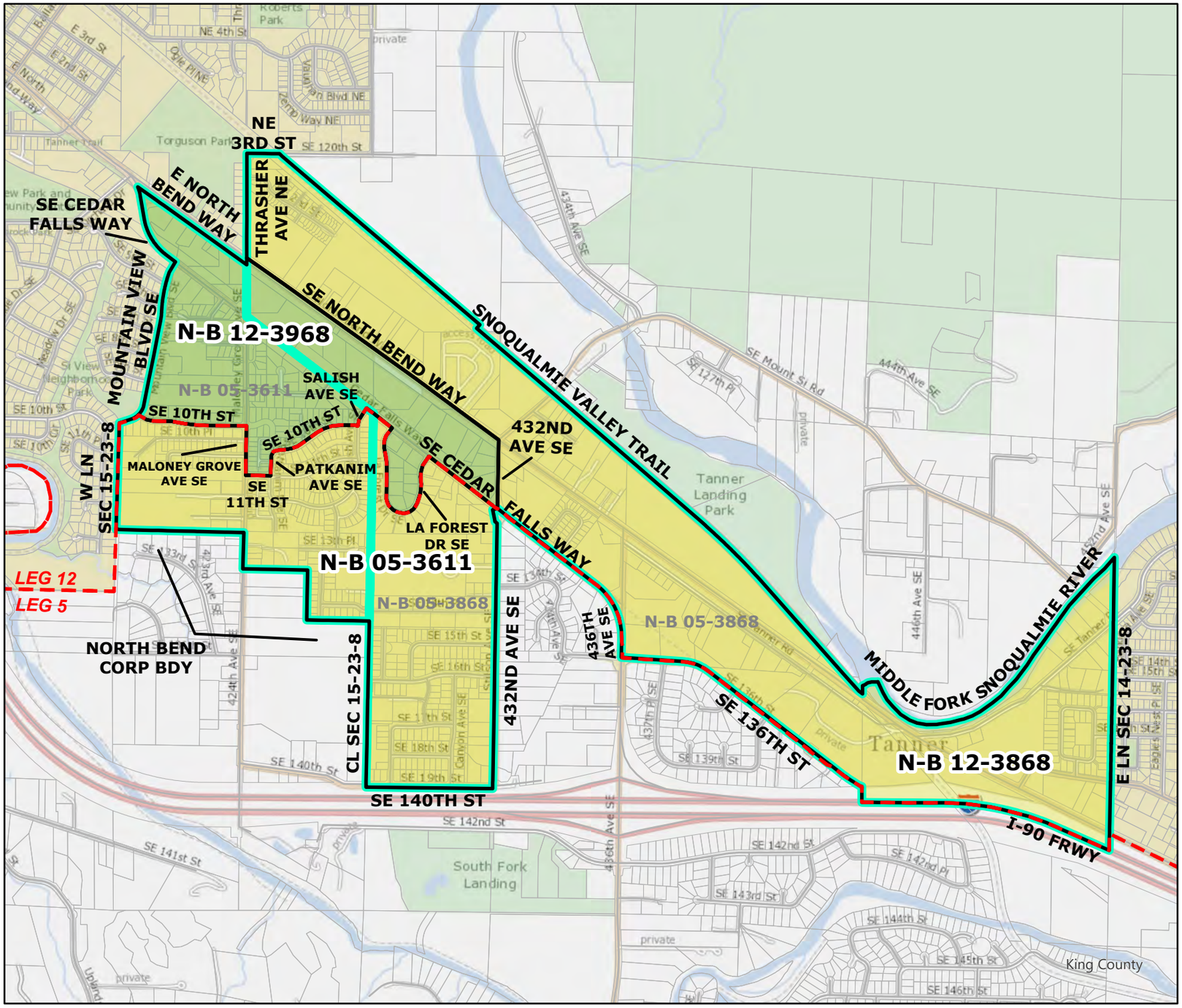

2022 Leg|Cong|KC Redistricting

Code	Precinct Name	NEW LG	NEW CG	NEW CC
3968	N-B 12-3968	12	8	3
3868	N-B 12-3868	12	8	3
3611	N-B 05-3611	5	8	3

Original Precinct(s) and OLD Districts

3868	N-B 05-3868	5	8	3
3611	N-B 05-3611	5	8	3

*: Denotes precinct(s) that have been abolished.

Precinct map produced by King County GIS Elections in accordance with KCC 1.12.101 & RCW 29A.16.040

Legend

- Original Precinct(s)
- New Precinct(s)
- Altered Precinct(s)
- Legislative Districts
- Congressional Districts
- King County Council Districts

N

0 0.07 0.15 0.3 0.45 0.6 Miles

Document Path: Y:\RedProjects\Projects\KR\2022 Ordinance Maps for Council KR\N-B_05_3611\N-B_05_3611.aprx

2022 Leg|Cong|KC Redistricting

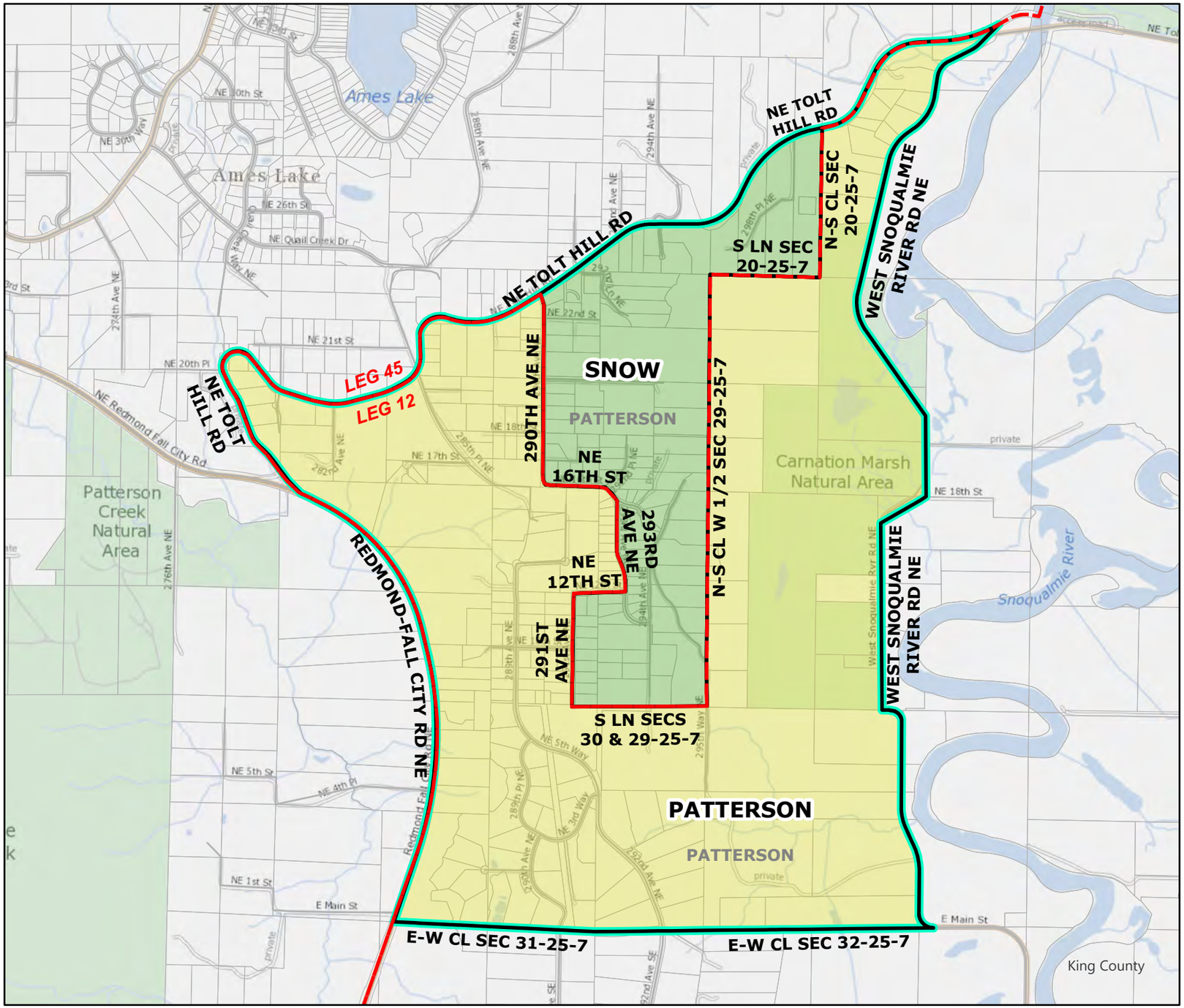

Code	Precinct Name	NEW LG	NEW CG	NEW CC
3983	SNOW	45	8	3
0901	PATTERSON	12	8	3

Original Precinct(s) and OLD Districts

0901	PATTERSON	5	1	3

*: Denotes precinct(s) that have been abolished.

Precinct map produced by King County GIS Elections in accordance with KCC 1.12.101 & RCW 29A.16.040

Legend

- Original Precinct(s)
- New Precinct(s)
- Altered Precinct(s)
- Legislative Districts
- Congressional Districts
- King County Council Districts

N

0 0.07 0.15 0.3 0.45 0.6 Miles

Document Path: Y:\RedProjects\Projects\KR\2022 Ordinance Maps for Council KR\PATTERSON.aprx

2022 Leg|Cong|KC Redistricting

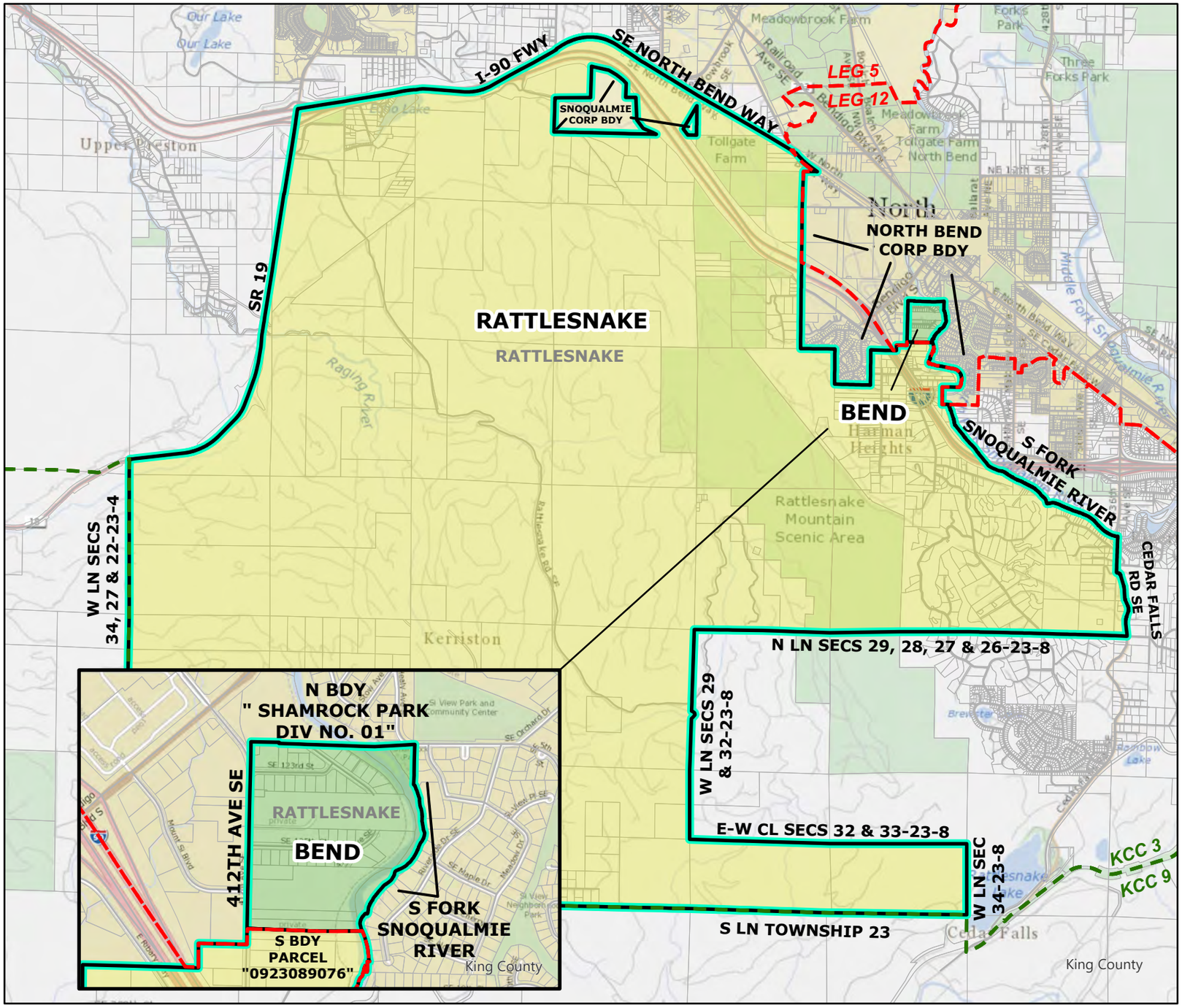

Code	Precinct Name	NEW LG	NEW CG	NEW CC
3984	BEND	12	8	3
3472	RATTLESNAKE	5	8	3

Original Precinct(s) and OLD Districts

3472	RATTLESNAKE	5	8	3

*: Denotes precinct(s) that have been abolished.

Precinct map produced by King County GIS Elections in accordance with KCC 1.12.101 & RCW 29A.16.040

Legend

- Original Precinct(s)
- New Precinct(s)
- Altered Precinct(s)
- Legislative Districts
- Congressional Districts
- King County Council Districts

N

0 0.3 0.6 1.2 1.8 2.4 Miles

Document Path: Y:\RedProjects\Projects\KR\2022 Ordinance Maps for Council KR\RATTLESNAKE\RATTLESNAKE.aprx

2022 Leg|Cong|KC Redistricting

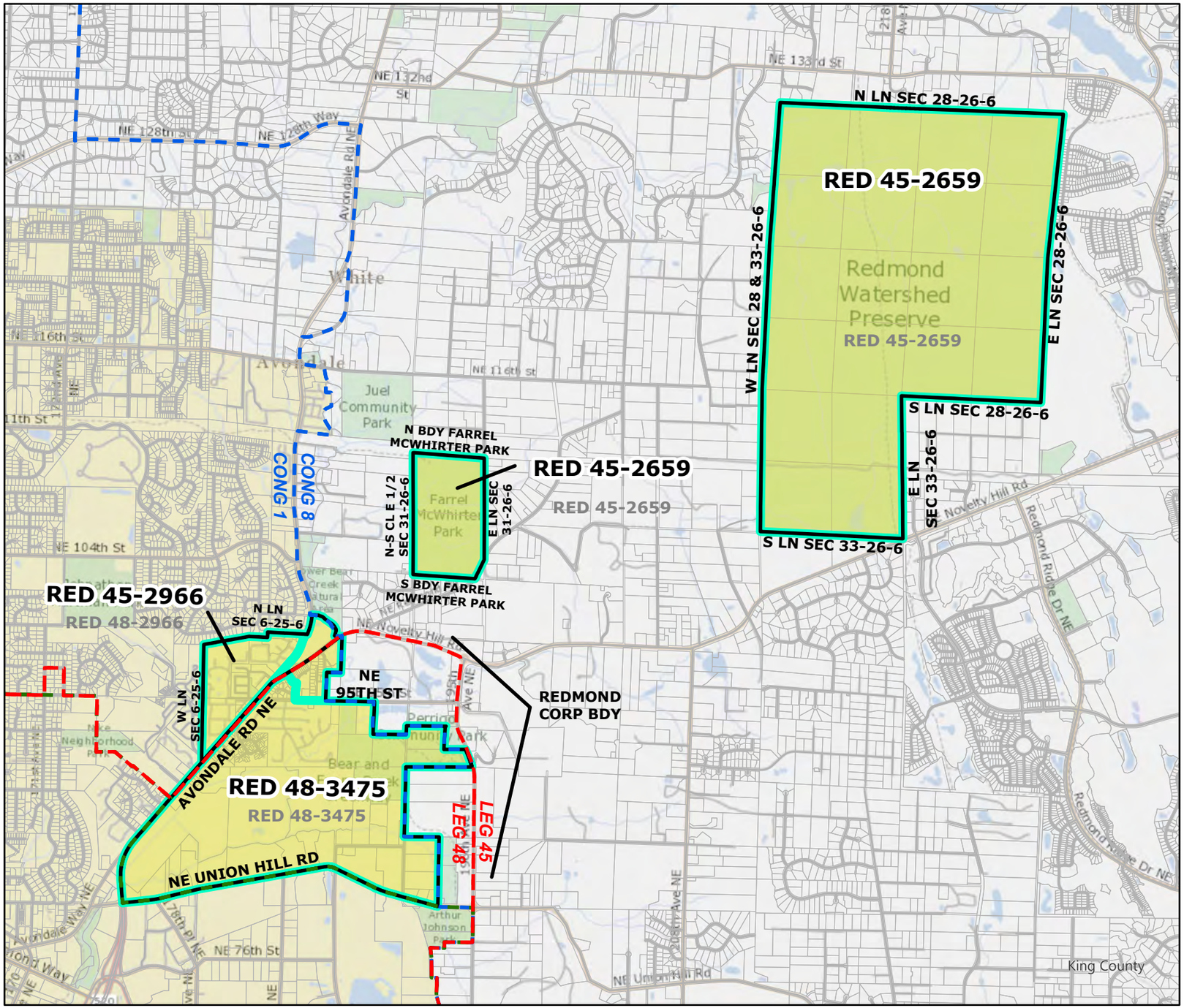

Code	Precinct Name	NEW LG	NEW CG	NEW CC
2659	RED 45-2659	45	8	3
2966	RED 45-2966	45	1	3
3475	RED 48-3475	48	1	3

Original Precinct(s) and OLD Districts

2659	RED 45-2659	45	1	3
2966	RED 48-2966	48	1	3
3475	RED 48-3475	48	1	3

*: Denotes precinct(s) that have been abolished.

Precinct map produced by King County GIS Elections in accordance with KCC 1.12.101 & RCW 29A.16.040

Legend

- Original Precinct(s)
- New Precinct(s)
- Altered Precinct(s)
- Legislative Districts
- Congressional Districts
- King County Council Districts

N

0 0.15 0.3 0.6 0.9 1.2 Miles

Document Path: Y:\RedProjects\Projects\KR\2022 Ordinance Maps for Council KR\RED_45_2659\RED_45_2659.aprx

2022 Leg|Cong|KC Redistricting

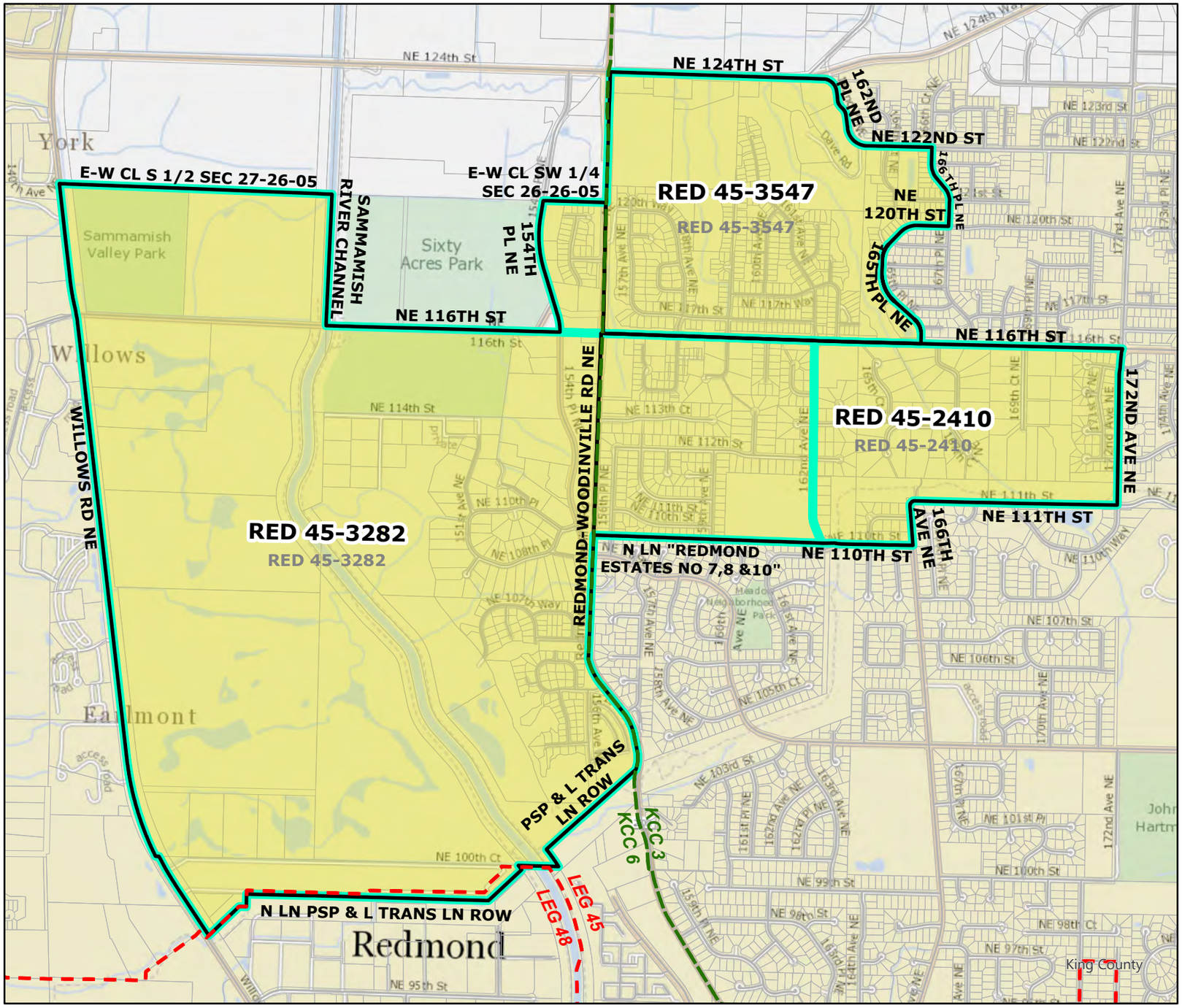

Code	Precinct Name	NEW LG	NEW CG	NEW CC
3282	RED 45-3282	45	1	6
3547	RED 45-3547	45	1	3
2410	RED 45-2410	45	1	3

Original Precinct(s) and OLD Districts

3282	RED 45-3282	45	1	3
3547	RED 45-3547	45	1	3
2410	RED 45-2410	45	1	3

*: Denotes precinct(s) that have been abolished.

Precinct map produced by King County GIS Elections in accordance with KCC 1.12.101 & RCW 29A.16.040

Legend

- Original Precinct(s)
- New Precinct(s)
- Altered Precinct(s)
- Legislative Districts
- Congressional Districts
- King County Council Districts

N

0 0.07 0.15 0.3 0.45 0.6 Miles

Document Path: Y:\RedProjects\Projects\2022 Ordinance Maps for Council KS\MasterOrdinanceMapKS\RED_45_3282\RED_45_3282.aprx

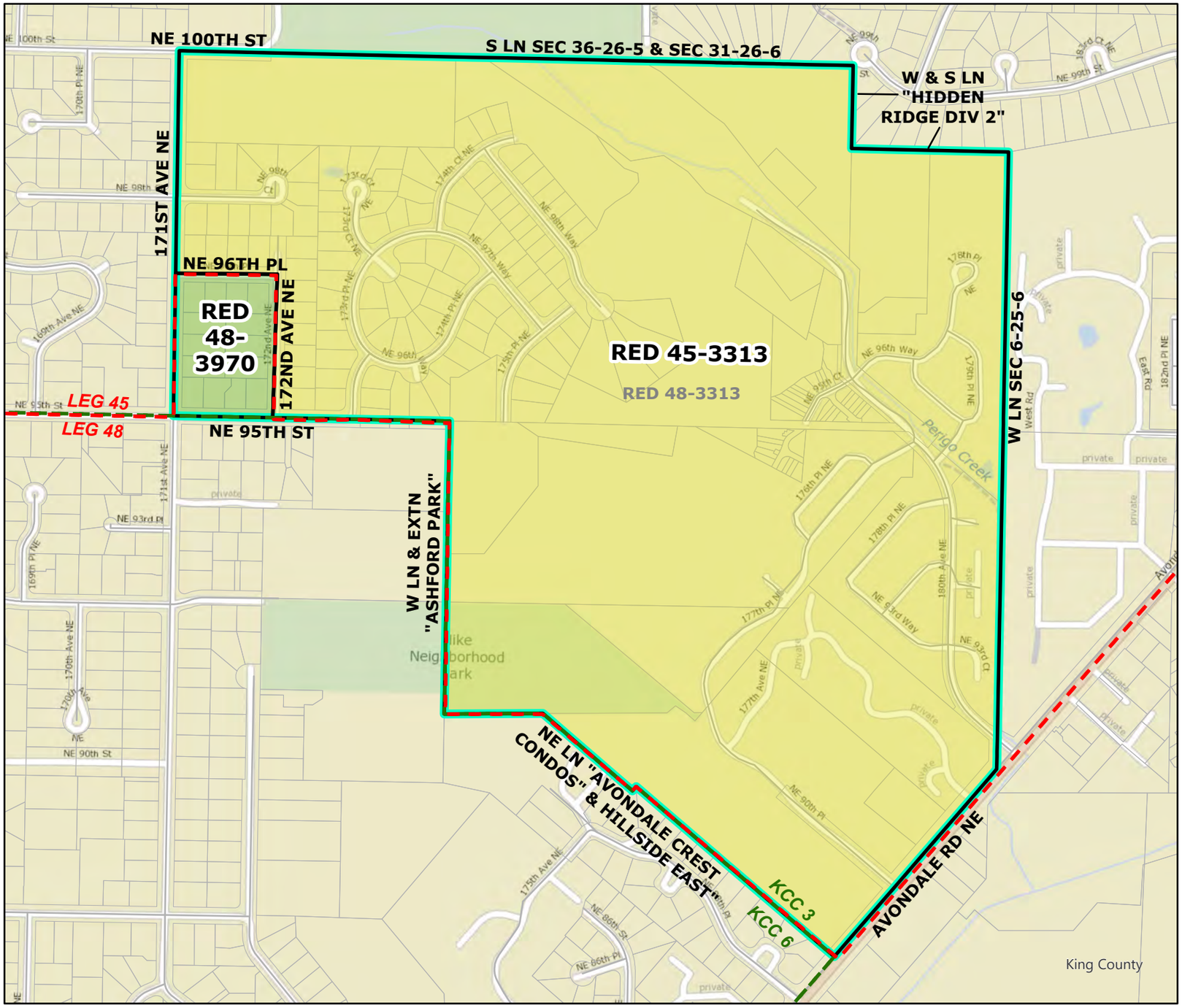

2022 Leg|Cong|KC Redistricting

Code	Precinct Name	NEW LG	NEW CG	NEW CC
3970	RED 48-3970	48	1	3
3313	RED 45-3313	45	1	3

Original Precinct(s) and OLD Districts

3313	RED 45-3313	48	1	3

*: Denotes precinct(s) that have been abolished.

Precinct map produced by King County GIS Elections in accordance with KCC 1.12.101 & RCW 29A.16.040

Legend

- Original Precinct(s)
- New Precinct(s)
- Altered Precinct(s)
- Legislative Districts
- Congressional Districts
- King County Council Districts

N

0 0.03 0.06 0.11 0.17 0.22 Miles

Document Path: Y:\RedProjects\Projects\K\2022 Ordinance Maps for Council KS\MasterOrdinanceMapKS\RED_48_3313\RED_48_3313.aprx

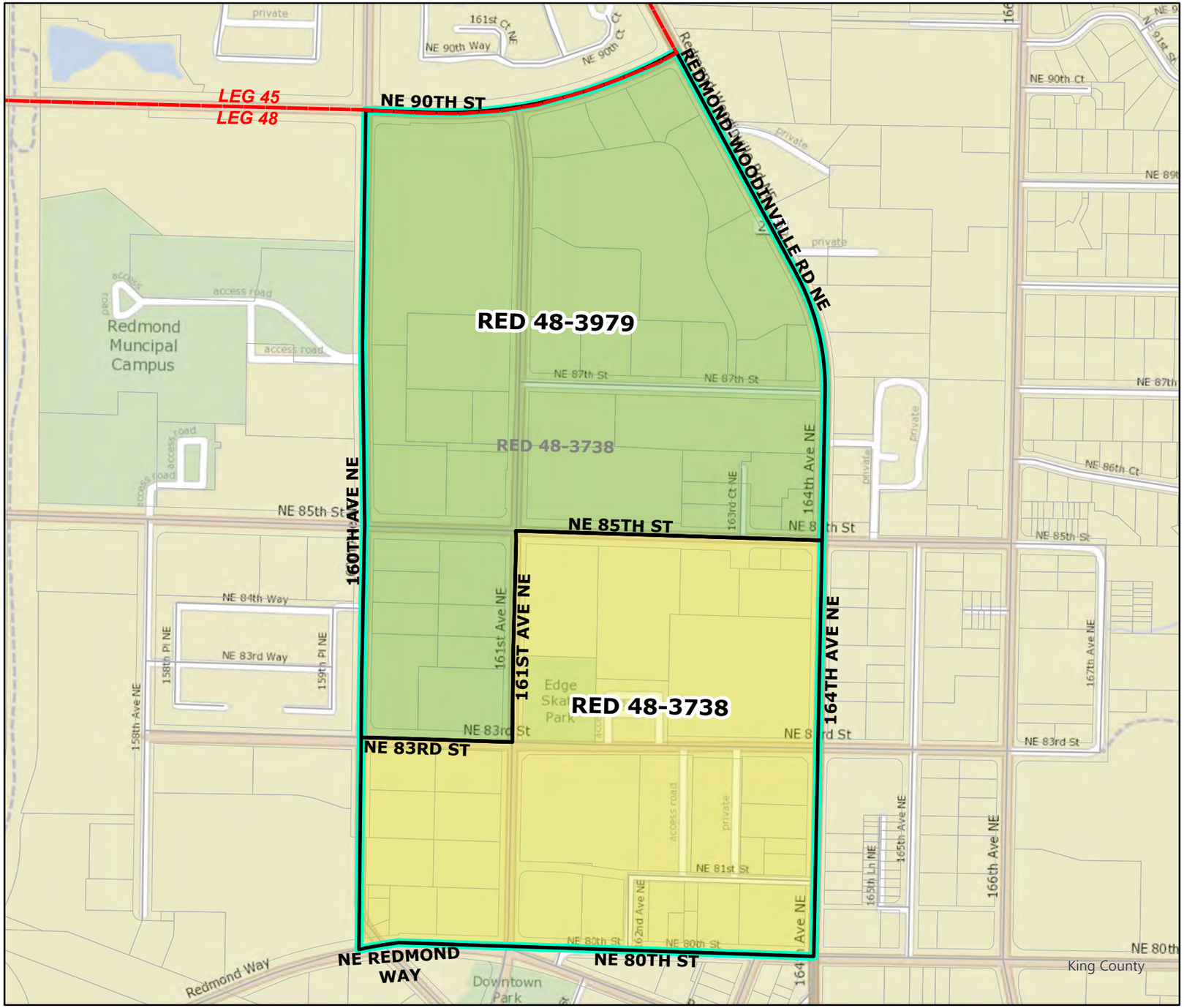

2022 Leg|Cong|KC Redistricting

Code	Precinct Name	NEW LG	NEW CG	NEW CC
3979	RED 48-3979	48	1	6
3738	RED 48-3738	48	1	6

Original Precinct(s) and OLD Districts

3738	RED 48-3738	48	1	3

*: Denotes precinct(s) that have been abolished.

Precinct map produced by King County GIS Elections in accordance with KCC 1.12.101 & RCW 29A.16.040

Legend

- Original Precinct(s)
- New Precinct(s)
- Altered Precinct(s)
- Legislative Districts
- Congressional Districts
- King County Council Districts

N

0 0.03 0.05 0.1 0.15 0.2 Miles

Document Path: Y:\RedProjects\Projects\2022 Ordinance Maps for Council RP\RED_48-3738\RED_48-3738.aprx

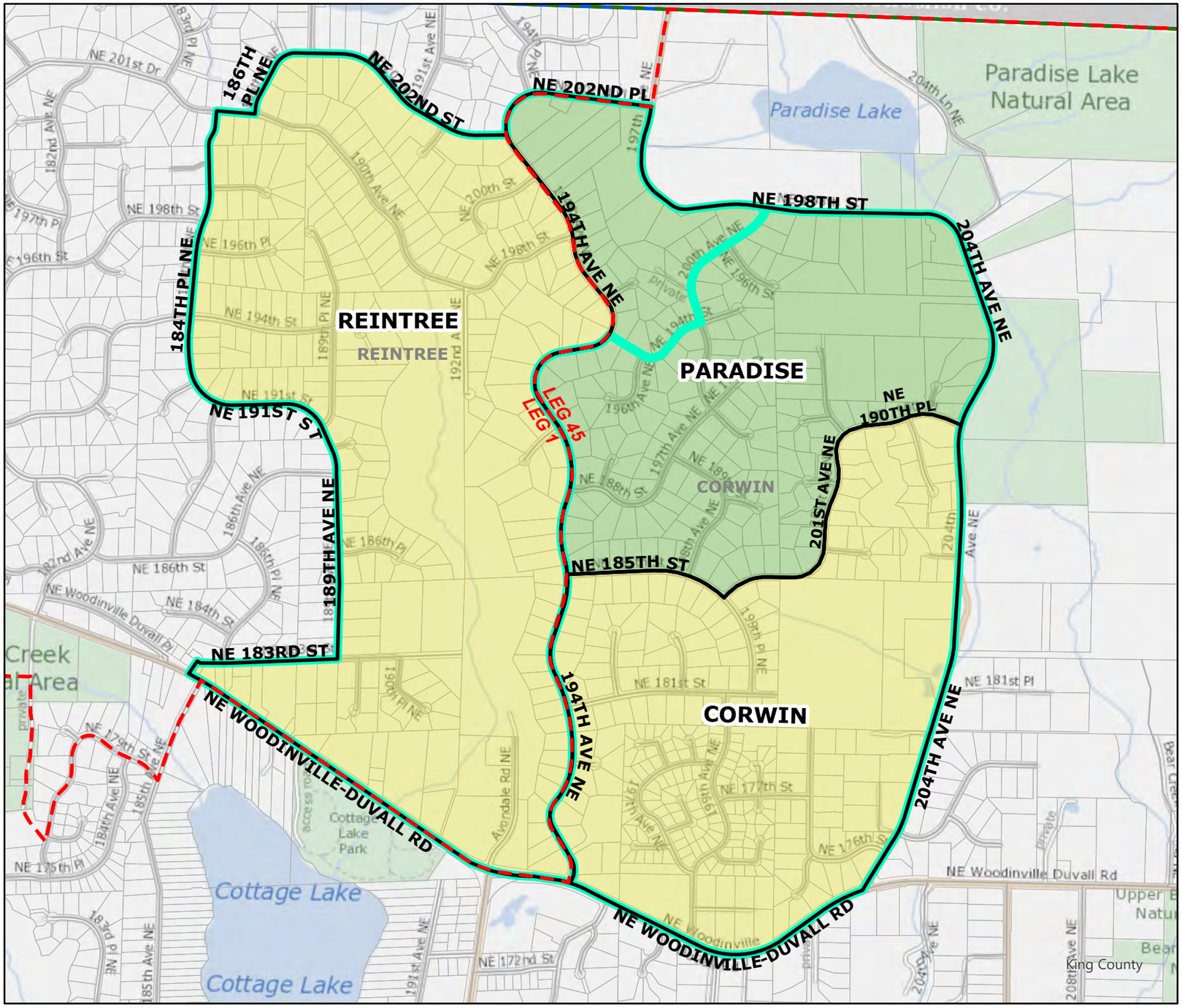

2022 Leg|Cong|KC Redistricting

Code	Precinct Name	NEW LG	NEW CG	NEW CC
3971	PARADISE	45	8	3
2493	REINTREE	1	8	3
2725	CORWIN	45	8	3

Original Precinct(s) and OLD Districts

2493	REINTREE	45	1	3
2725	CORWIN	45	1	3

*: Denotes precinct(s) that have been abolished.

Precinct map produced by King County GIS Elections in accordance with KCC 1.12.101 & RCW 29A.16.040

Legend

- Original Precinct(s)
- New Precinct(s)
- Altered Precinct(s)
- Legislative Districts
- Congressional Districts
- King County Council Districts

N

0 0.050.1 0.2 0.3 0.4 Miles

Document Path: Y:\RedProjects\Projects\2022 Ordinance Maps for Council RP\REINTREE\REINTREE.aprx

2022 Leg|Cong|KC Redistricting

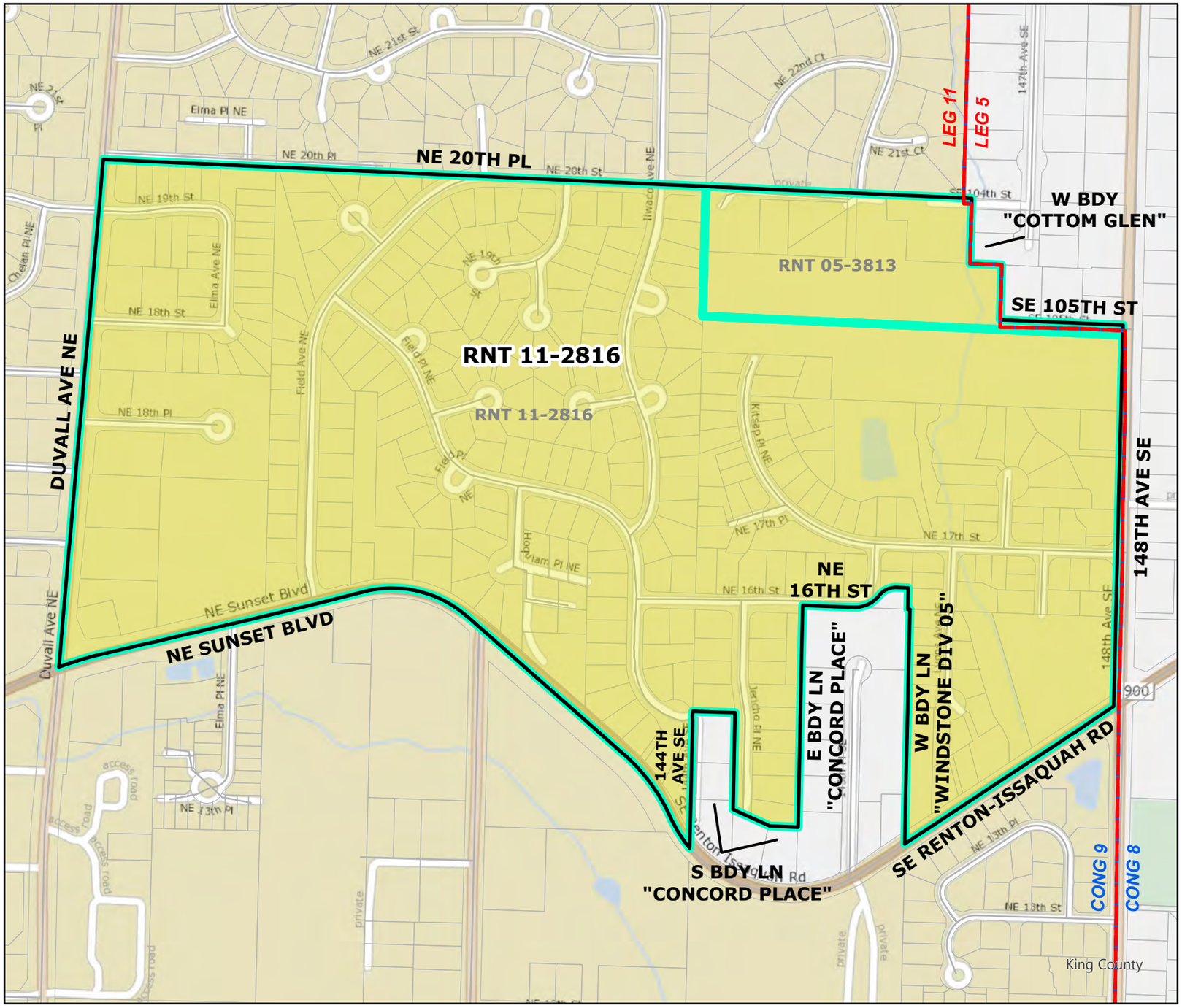

Code	Precinct Name	NEW LG	NEW CG	NEW CC
2816	RNT 11-2816	11	9	9

Original Precinct(s) and OLD Districts

2816	RNT 11-2816	11	9	9
3813	RNT 05-3813*	5	8	9

*: Denotes precinct(s) that have been abolished.

Precinct map produced by King County GIS Elections in accordance with KCC 1.12.101 & RCW 29A.16.040

Legend

- Original Precinct(s)
- New Precinct(s)
- Altered Precinct(s)
- Legislative Districts
- Congressional Districts
- King County Council Districts

N

0 0.02 0.04 0.09 0.14 0.18 Miles

Document Path: Y:\RedProjects\Projects\KR\2022 Ordinance Maps for Council KR\RNT_05-3813\RNT_05-3813.aprx

2022 Leg|Cong|KC Redistricting

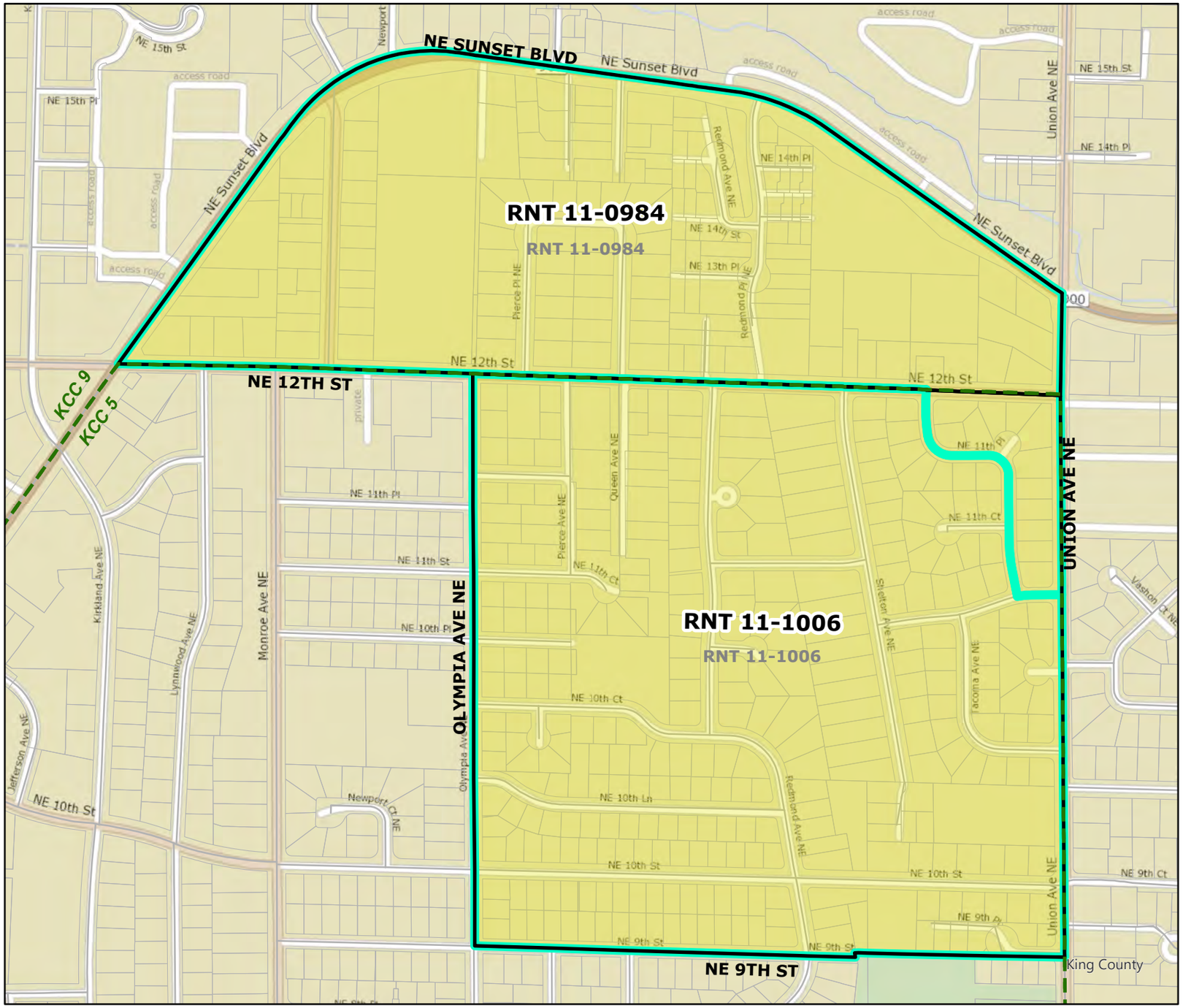

Code	Precinct Name	NEW LG	NEW CG	NEW CC
0984	RNT 11-0984	11	9	9
1006	RNT 11-1006	11	9	5

Original Precinct(s) and OLD Districts

0984	RNT 11-0984	11	9	9
1006	RNT 11-1006	11	9	9

*: Denotes precinct(s) that have been abolished.

Precinct map produced by King County GIS Elections in accordance with KCC 1.12.101 & RCW 29A.16.040

Legend

- Original Precinct(s)
- New Precinct(s)
- Altered Precinct(s)
- Legislative Districts
- Congressional Districts
- King County Council Districts

N

0 0.03 0.05 0.1 0.15 0.2 Miles

Document Path: Y:\RedProjects\Projects\K\2022 Ordinance Maps for Council KS\MasterOrdinanceMapKS\RNT_11_0984\RNT_11_0984.aprx

2022 Leg|Cong|KC Redistricting

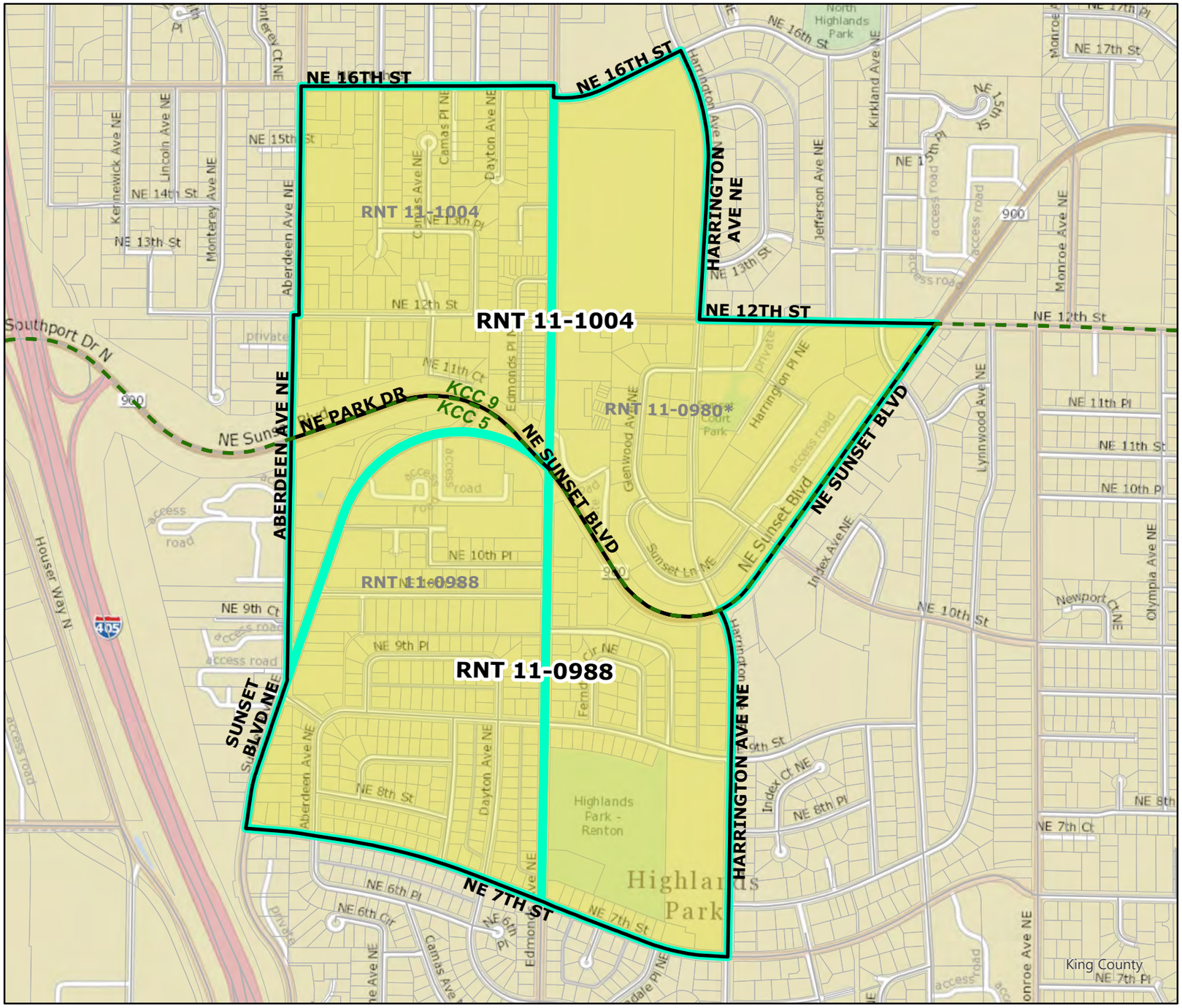

Code	Precinct Name	NEW LG	NEW CG	NEW CC
1004	RNT 11-1004	11	9	9
0988	RNT 11-0988	11	9	5

Original Precinct(s) and OLD Districts

1004	RNT 11-1004	11	9	9
0980	RNT 11-0980*	11	9	9
0988	RNT 11-0988	11	9	9

*: Denotes precinct(s) that have been abolished.

Precinct map produced by King County GIS Elections in accordance with KCC 1.12.101 & RCW 29A.16.040

Legend

- Original Precinct(s)
- New Precinct(s)
- Altered Precinct(s)
- Legislative Districts
- Congressional Districts
- King County Council Districts

N

0 0.04 0.09 0.17 0.26 0.34 Miles

Document Path: Y:\RedProjects\Projects\2022 Ordinance Maps for Council RP\RNT_11_1004\RNT_11_1004.aprx

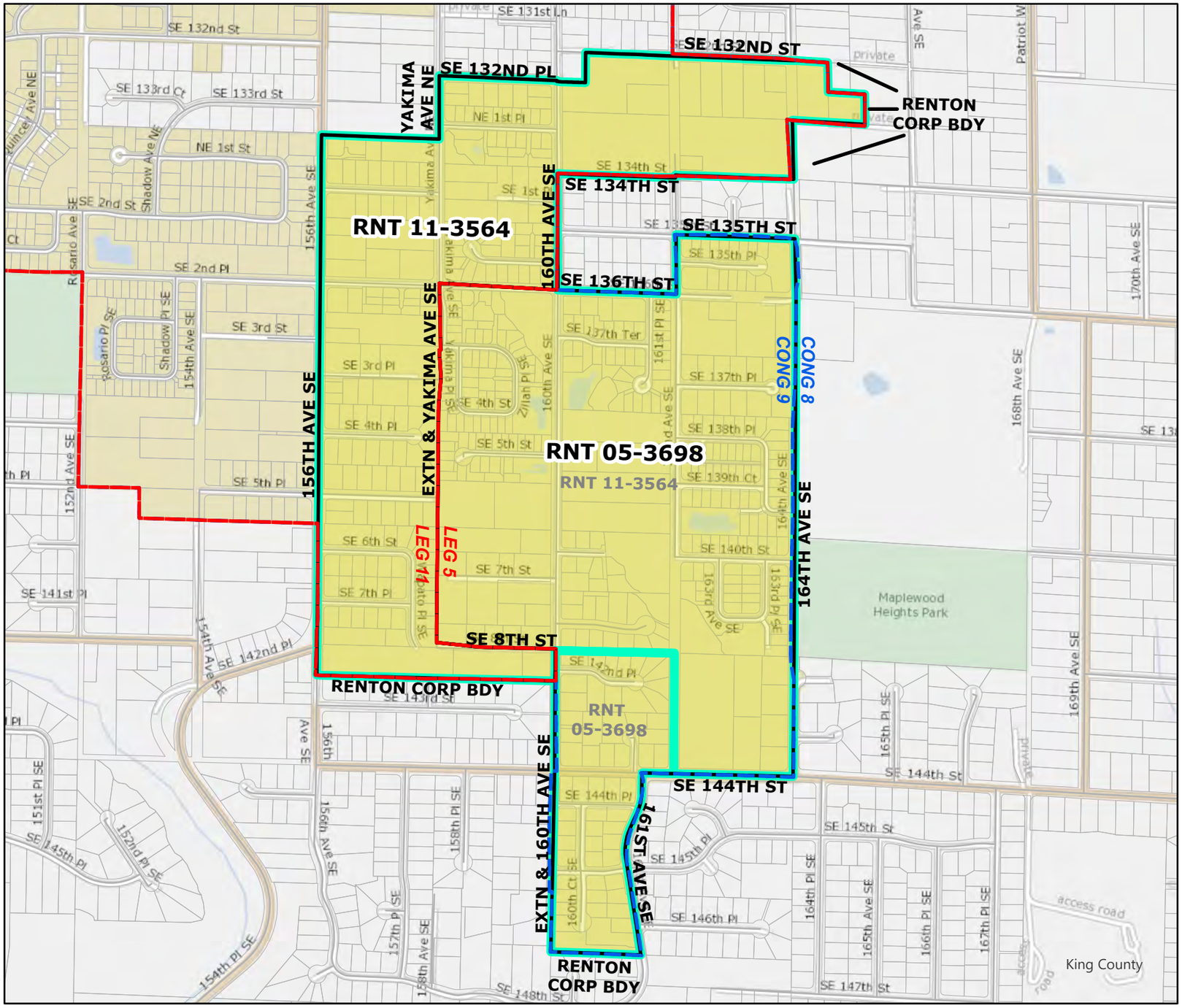

2022 Leg|Cong|KC Redistricting

Code	Precinct Name	NEW LG	NEW CG	NEW CC
3564	RNT 11-3564	11	9	9
3698	RNT 05-3698	5	9	9

Original Precinct(s) and OLD Districts

3564	RNT 11-3564	11	9	9
3698	RNT 05-3698	5	9	9

*: Denotes precinct(s) that have been abolished.

Precinct map produced by King County GIS Elections in accordance with KCC 1.12.101 & RCW 29A.16.040

Legend

- Original Precinct(s)
- New Precinct(s)
- Altered Precinct(s)
- Legislative Districts
- Congressional Districts
- King County Council Districts

N

0 0.04 0.09 0.17 0.26 0.34 Miles

Document Path: Y:\RedProjects\Projects\2022 Ordinance Maps for Council RP\RNT_11-3564\RNT_11-3564.aprx

2022 Leg|Cong|KC Redistricting

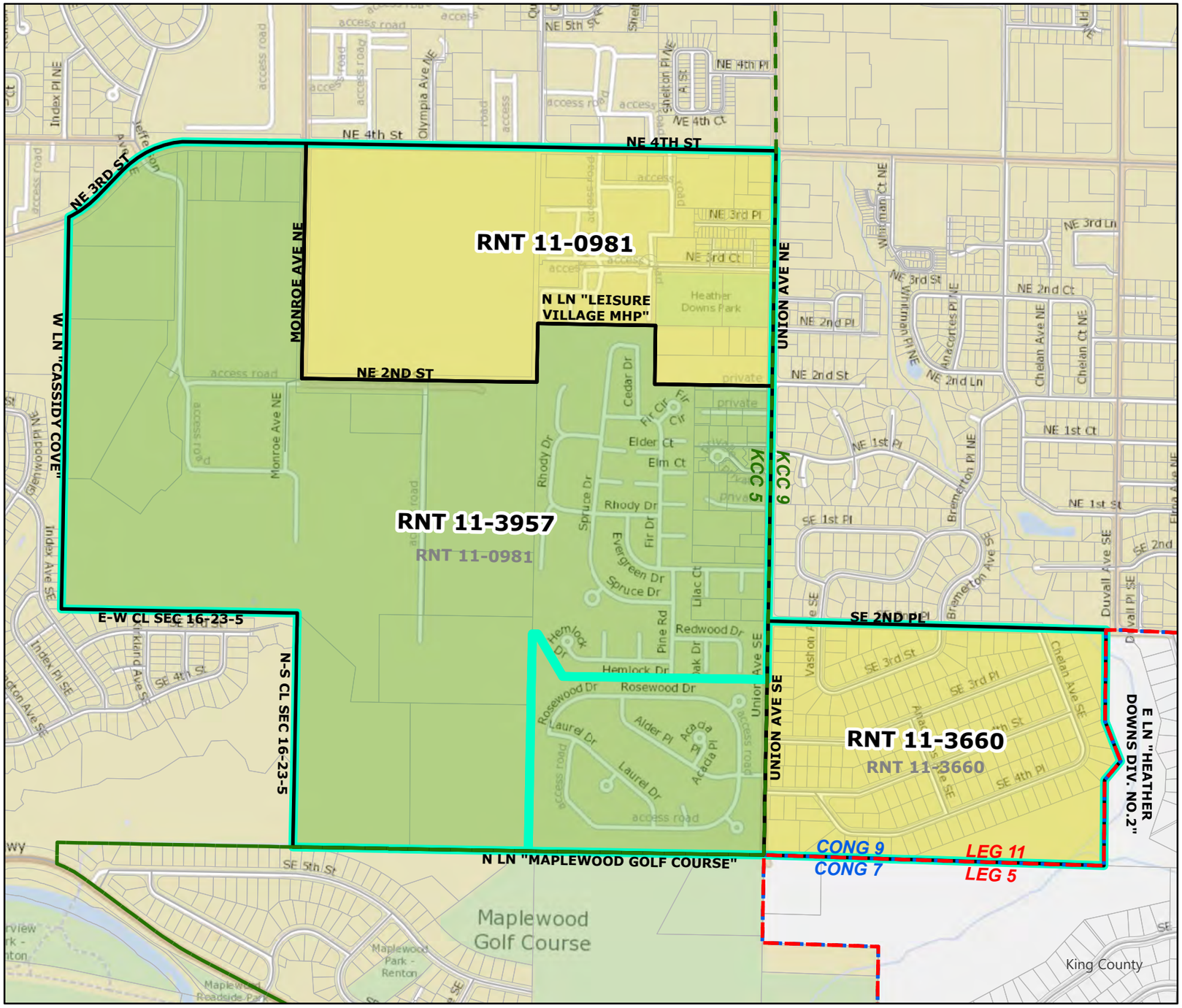

Code	Precinct Name	NEW LG	NEW CG	NEW CC
3957	RNT 11-3957	11	9	5
3660	RNT 11-3660	11	9	9
0981	RNT 11-0981	11	9	5
Original Precinct(s) and OLD Districts				
3660	RNT 11-3660	11	9	9
0981	RNT 11-0981	11	9	9

*: Denotes precinct(s) that have been abolished.

Precinct map produced by King County GIS Elections in accordance with KCC 1.12.101 & RCW 29A.16.040

Legend

- Original Precinct(s)
- New Precinct(s)
- Altered Precinct(s)
- Legislative Districts
- Congressional Districts
- King County Council Districts

N

0 0.04 0.09 0.18 0.27 0.36 Miles

Document Path: Y:\RedProjects\Projects\2022 Ordinance Maps for Council RP\RNT_11_3660\RNT_11_3660.aprx

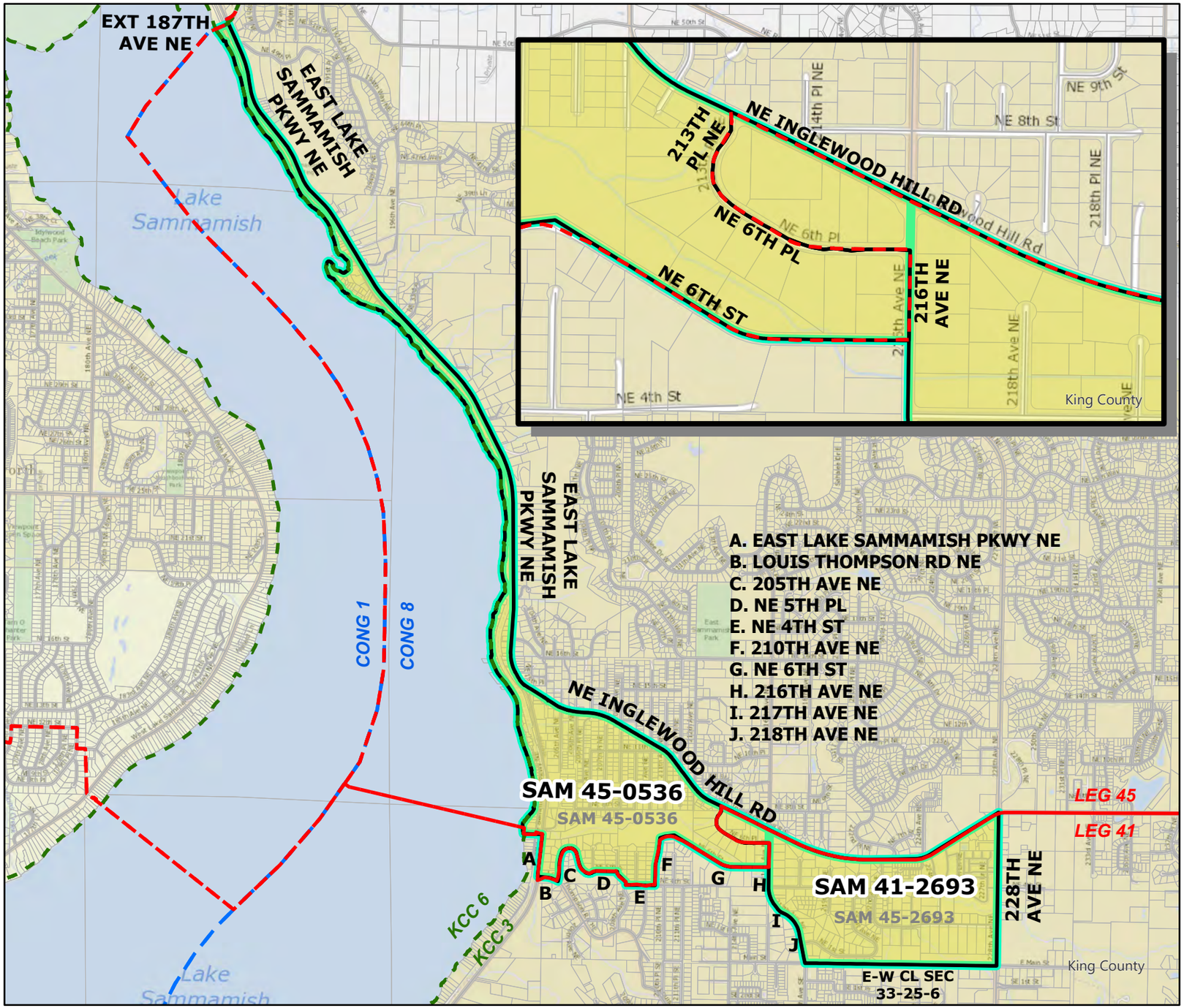

2022 Leg|Cong|KC Redistricting

Code	Precinct Name	NEW LG	NEW CG	NEW CC
0536	SAM 45-0536	45	8	3
2693	SAM 41-2693	41	8	3

Original Precinct(s) and OLD Districts

0536	SAM 45-0536	45	8	3
2693	SAM 45-2693	45	8	3

*: Denotes precinct(s) that have been abolished.

Precinct map produced by King County GIS Elections in accordance with KCC 1.12.101 & RCW 29A.16.040

Legend

- Original Precinct(s)
- New Precinct(s)
- Altered Precinct(s)
- Legislative Districts
- Congressional Districts
- King County Council Districts

N

0 0.13 0.25 0.5 0.75 1 Miles

Document Path: Y:\RedProjects\Projects\2022 Ordinance Maps for Council V\SAM_45_0536\SAM_45_0536\SAM_45_0536.aprx

2022 Leg|Cong|KC Redistricting

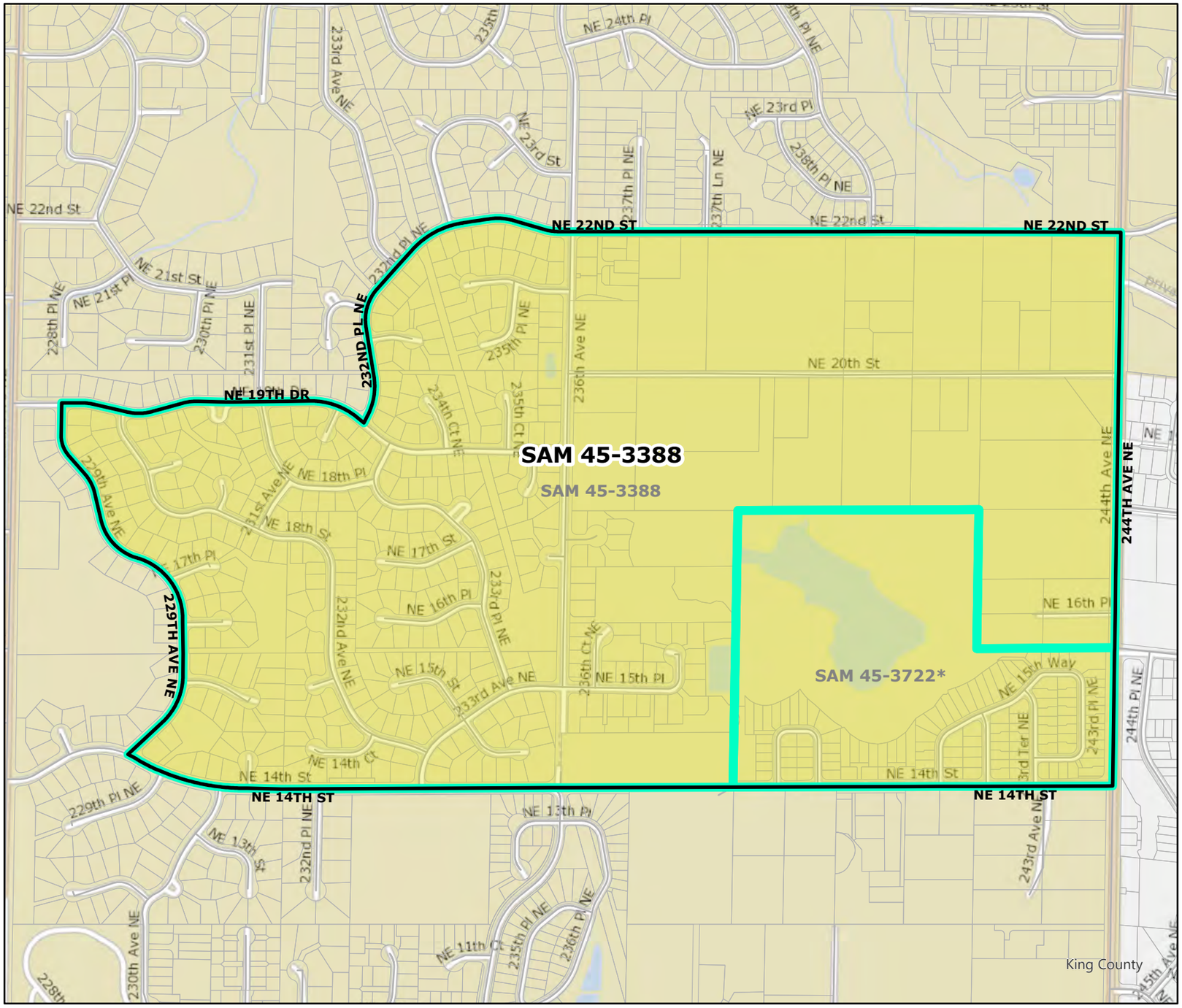

Code	Precinct Name	NEW LG	NEW CG	NEW CC
3388	SAM 45-3388	45	8	3

Original Precinct(s) and OLD Districts

3388	SAM 45-3388	45	8	3
3722	SAM 45-3722*	45	1	3

*: Denotes precinct(s) that have been abolished.

Precinct map produced by King County GIS Elections in accordance with KCC 1.12.101 & RCW 29A.16.040

Legend

- Original Precinct(s)
- New Precinct(s)
- Altered Precinct(s)
- Legislative Districts
- Congressional Districts
- King County Council Districts

N

0 0.04 0.07 0.15 0.22 0.3 Miles

Document Path: Y:\RedProjects\Projects\2022 Ordinance Maps for Council RP\SAM_45-3722\SAM_45-3722.aprx

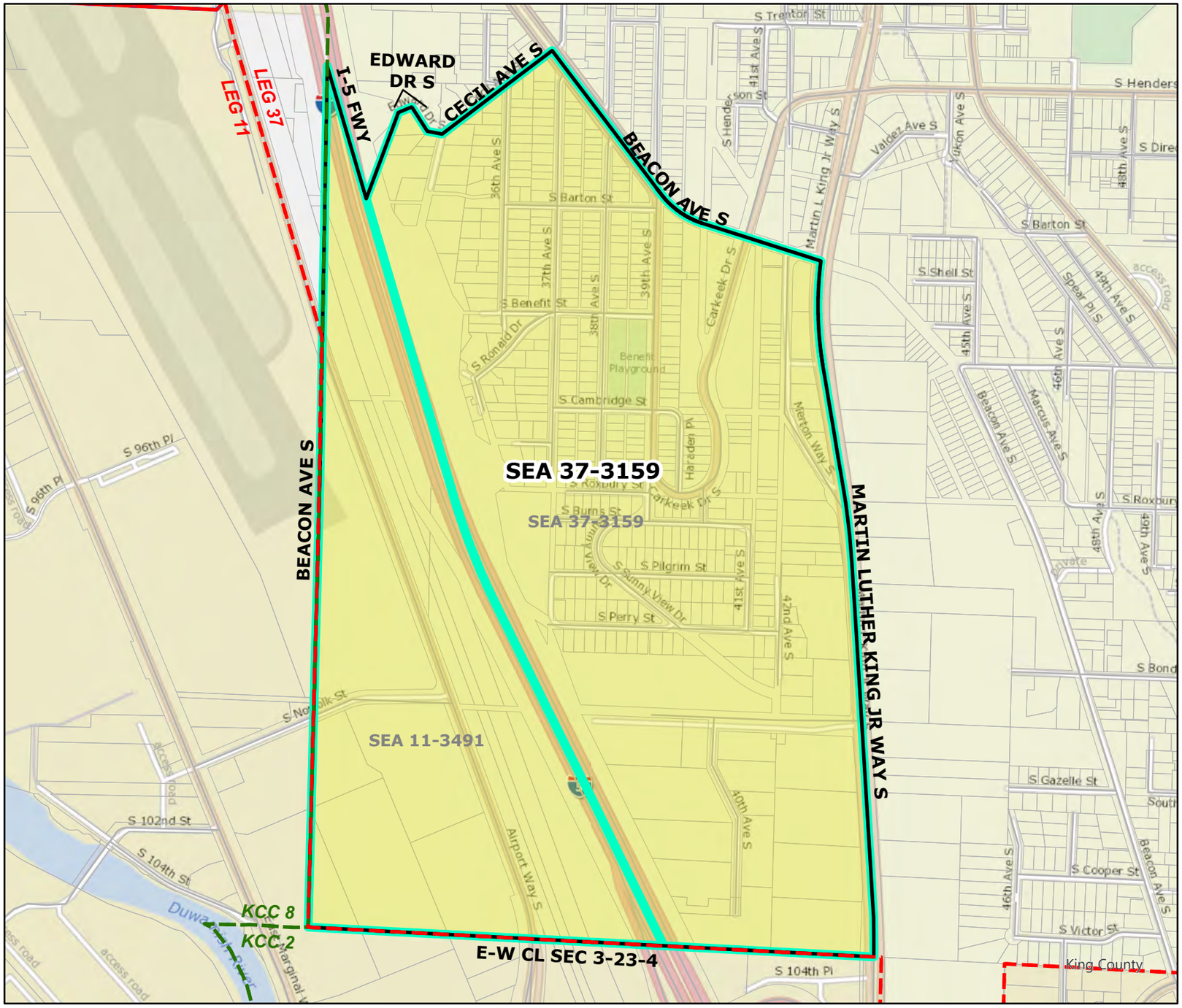

2022 Leg|Cong|KC Redistricting

Code	Precinct Name	NEW LG	NEW CG	NEW CC
3159	SEA 37-3159	37	9	2

Original Precinct(s) and OLD Districts

3159	SEA 37-3159	37	9	2
3491	SEA 11-3491*	11	9	8

*: Denotes precinct(s) that have been abolished.

Precinct map produced by King County GIS Elections in accordance with KCC 1.12.101 & RCW 29A.16.040

Legend

- Original Precinct(s)
- New Precinct(s)
- Altered Precinct(s)
- Legislative Districts
- Congressional Districts
- King County Council Districts

N

0 0.04 0.09 0.18 0.27 0.36 Miles

Document Path: Y:\RedProjects\Projects\K\2022 Ordinance Maps for Council KS\MasterOrdinanceMapKS\SEA_11_3491\SEA_11_3491.aprx

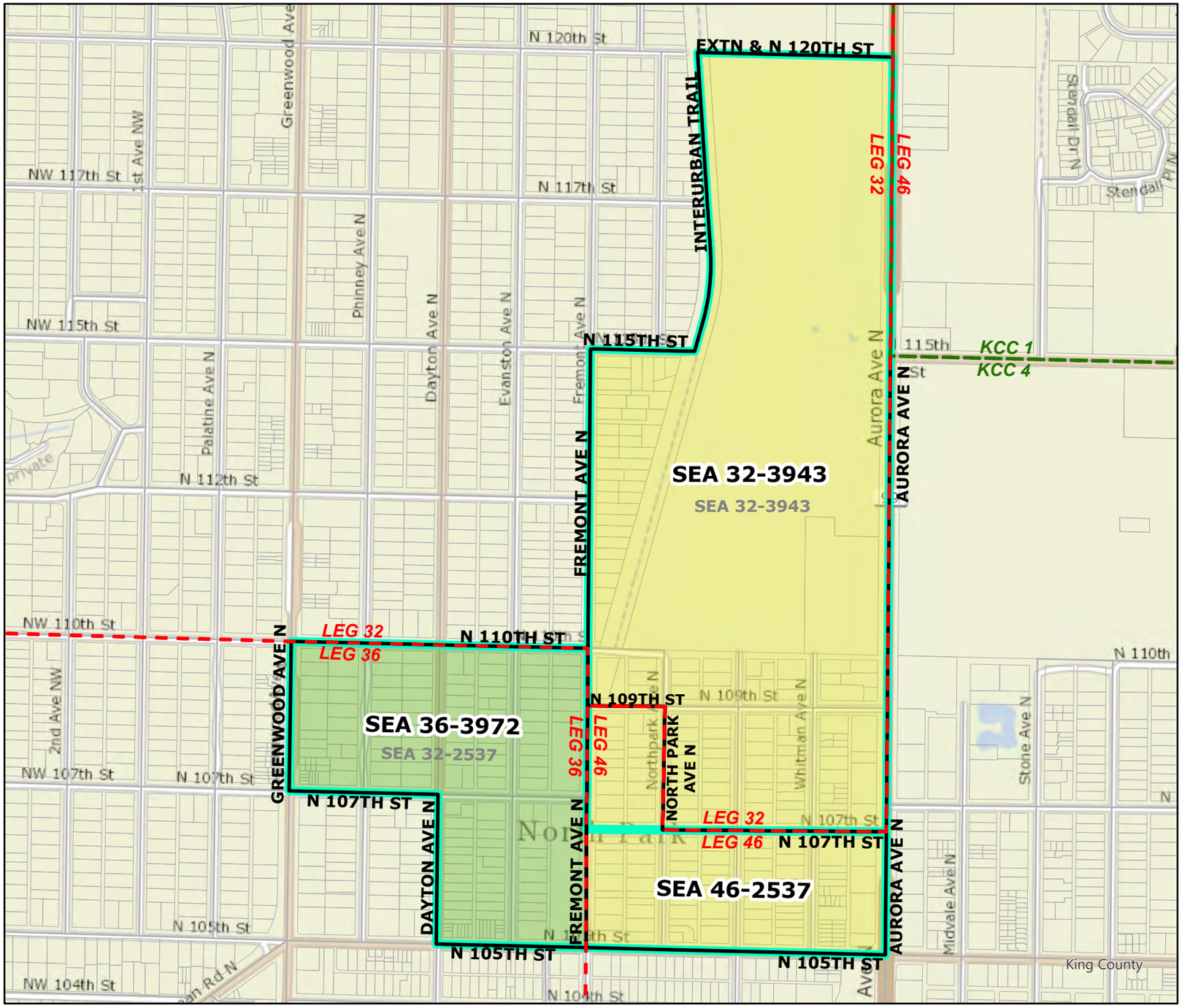

2022 Leg|Cong|KC Redistricting

Code	Precinct Name	NEW LG	NEW CG	NEW CC
3972	SEA 36-3972	36	7	4
2537	SEA 46-2537	46	7	4
3943	SEA 32-3943	32	7	4
Original Precinct(s) and OLD Districts				
2537	SEA 32-2537	32	7	4
3943	SEA 32-3943	32	7	4

*: Denotes precinct(s) that have been abolished.

Precinct map produced by King County GIS Elections in accordance with KCC 1.12.101 & RCW 29A.16.040

Legend

- Original Precinct(s)
- New Precinct(s)
- Altered Precinct(s)
- Legislative Districts
- Congressional Districts
- King County Council Districts

N

0 0.04 0.07 0.14 0.21 0.28 Miles

Document Path: Y:\RedProjects\Projects\2022 Ordinance Maps for Council RP\SEA_32-2537\SEA_32-2537.aprx

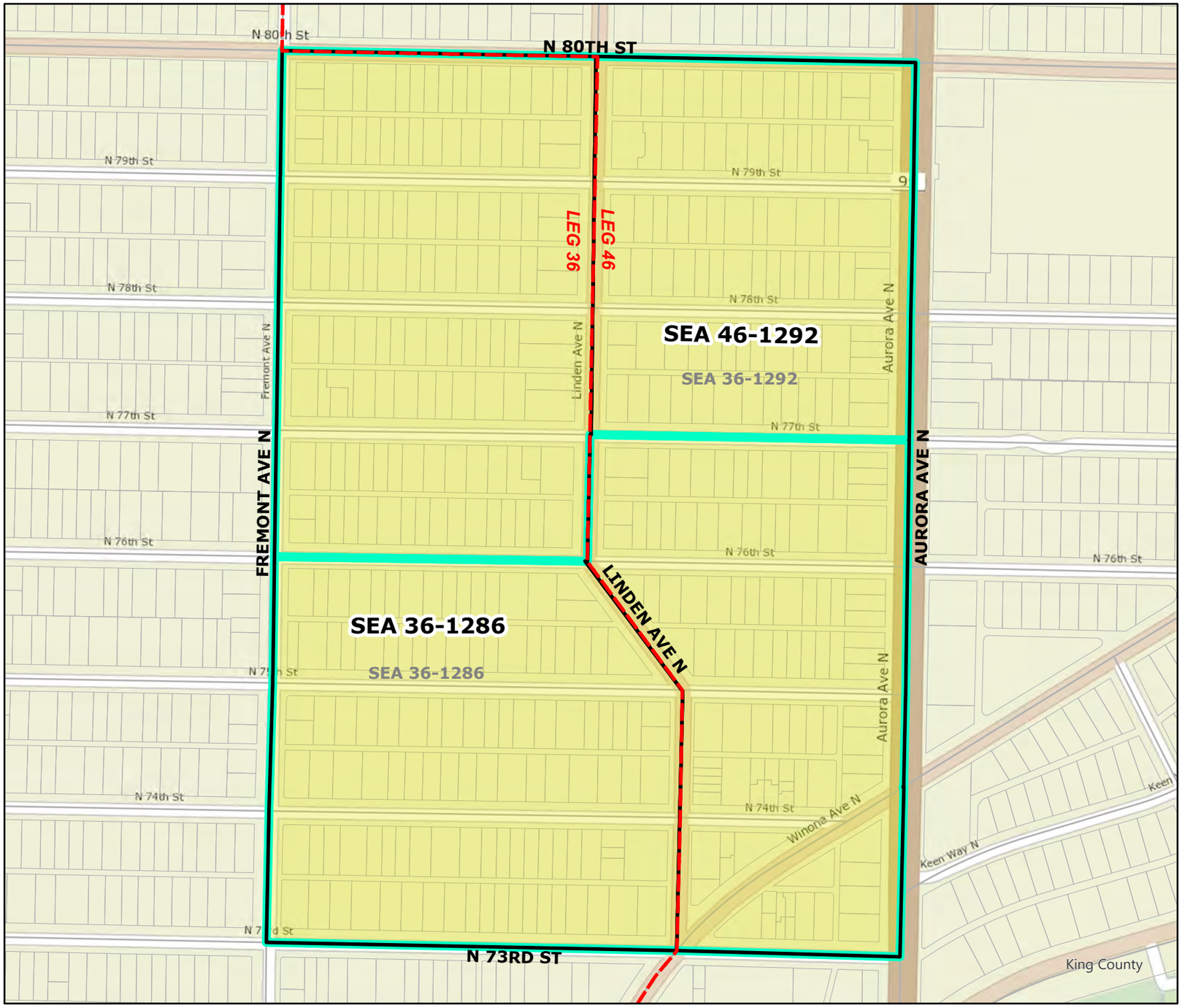

2022 Leg|Cong|KC Redistricting

Code	Precinct Name	NEW LG	NEW CG	NEW CC
1286	SEA 36-1286	36	7	4
1292	SEA 46-1292	46	7	4

Original Precinct(s) and OLD Districts

1286	SEA 36-1286	36	7	4
1292	SEA 36-1292	36	7	4

*: Denotes precinct(s) that have been abolished.

Precinct map produced by King County GIS Elections in accordance with KCC 1.12.101 & RCW 29A.16.040

Legend

- Original Precinct(s)
- New Precinct(s)
- Altered Precinct(s)
- Legislative Districts
- Congressional Districts
- King County Council Districts

N

0 0.01 0.03 0.06 0.09 0.12 Miles

Document Path: Y:\RedProjects\Projects\2022 Ordinance Maps for Council KS\MasterOrdinanceMapKS\SEA_36_1286\SEA_36_1286.aprx

2022 Leg|Cong|KC Redistricting

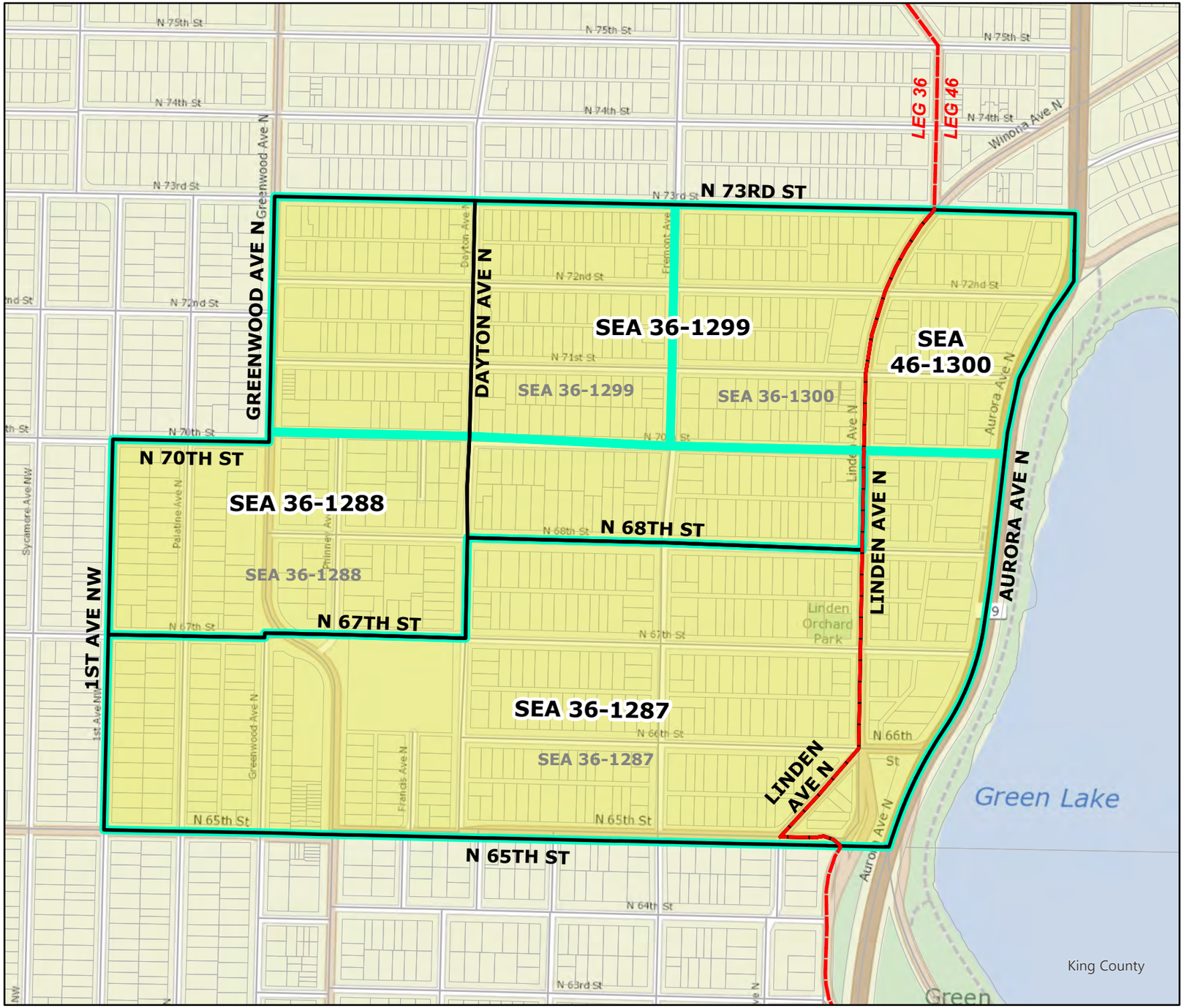

Code	Precinct Name	NEW LG	NEW CG	NEW CC
1287	SEA 36-1287	36	7	4
1288	SEA 36-1288	36	7	4
1299	SEA 36-1299	36	7	4
1300	SEA 46-1300	46	7	4

Original Precinct(s) and OLD Districts

1287	SEA 36-1287	36	7	4
1288	SEA 36-1288	36	7	4
1299	SEA 36-1299	36	7	4
1300	SEA 36-1300	36	7	4

*: Denotes precinct(s) that have been abolished.

Precinct map produced by King County GIS Elections in accordance with KCC 1.12.101 & RCW 29A.16.040

Legend

- Original Precinct(s)
- New Precinct(s)
- Altered Precinct(s)
- Legislative Districts
- Congressional Districts
- King County Council Districts

N

0 0.03 0.05 0.1 0.15 0.2 Miles

Document Path: Y:\RedProjects\Projects\KR\2022 Ordinance Maps for Council KR\SEA_36_1287\SEA_36_1287.aprx

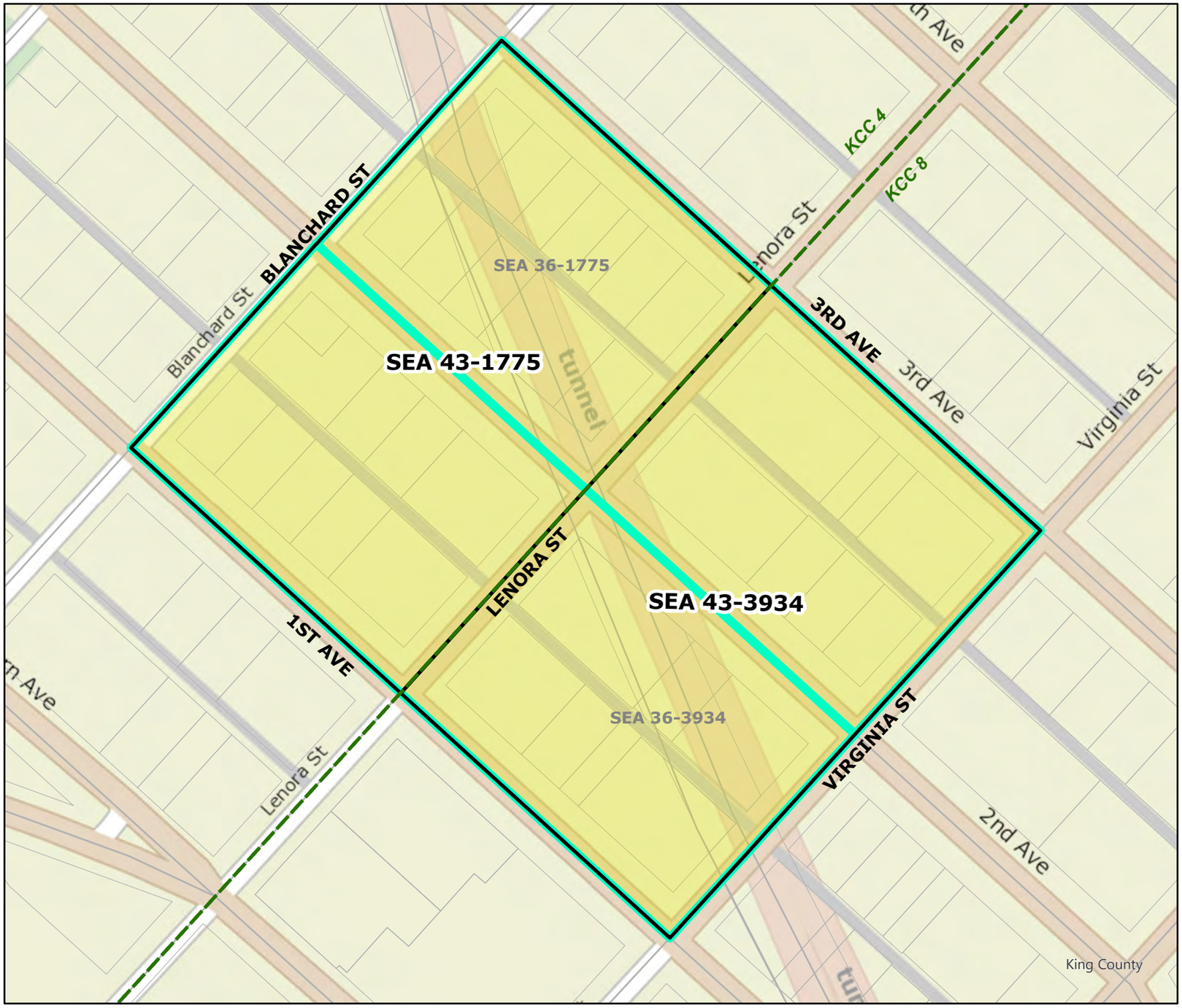

2022 Leg|Cong|KC Redistricting

Code	Precinct Name	NEW LG	NEW CG	NEW CC
1775	SEA 43-1775	43	7	4
3934	SEA 43-3934	43	7	8

Original Precinct(s) and OLD Districts

1775	SEA 36-1775	36	7	4
3934	SEA 36-3934	36	7	4

*: Denotes precinct(s) that have been abolished.

Precinct map produced by King County GIS Elections in accordance with KCC 1.12.101 & RCW 29A.16.040

Legend

- Original Precinct(s)
- New Precinct(s)
- Altered Precinct(s)
- Legislative Districts
- Congressional Districts
- King County Council Districts

N

0 0.010.01 0.03 0.04 0.06 Miles

Document Path: Y:\RedProjects\Projects\V2022 Ordinance Maps for Council V\JSEA_43_1775\SEA_43_1775\SEA_43_1775.aprx

2022 Leg|Cong|KC Redistricting

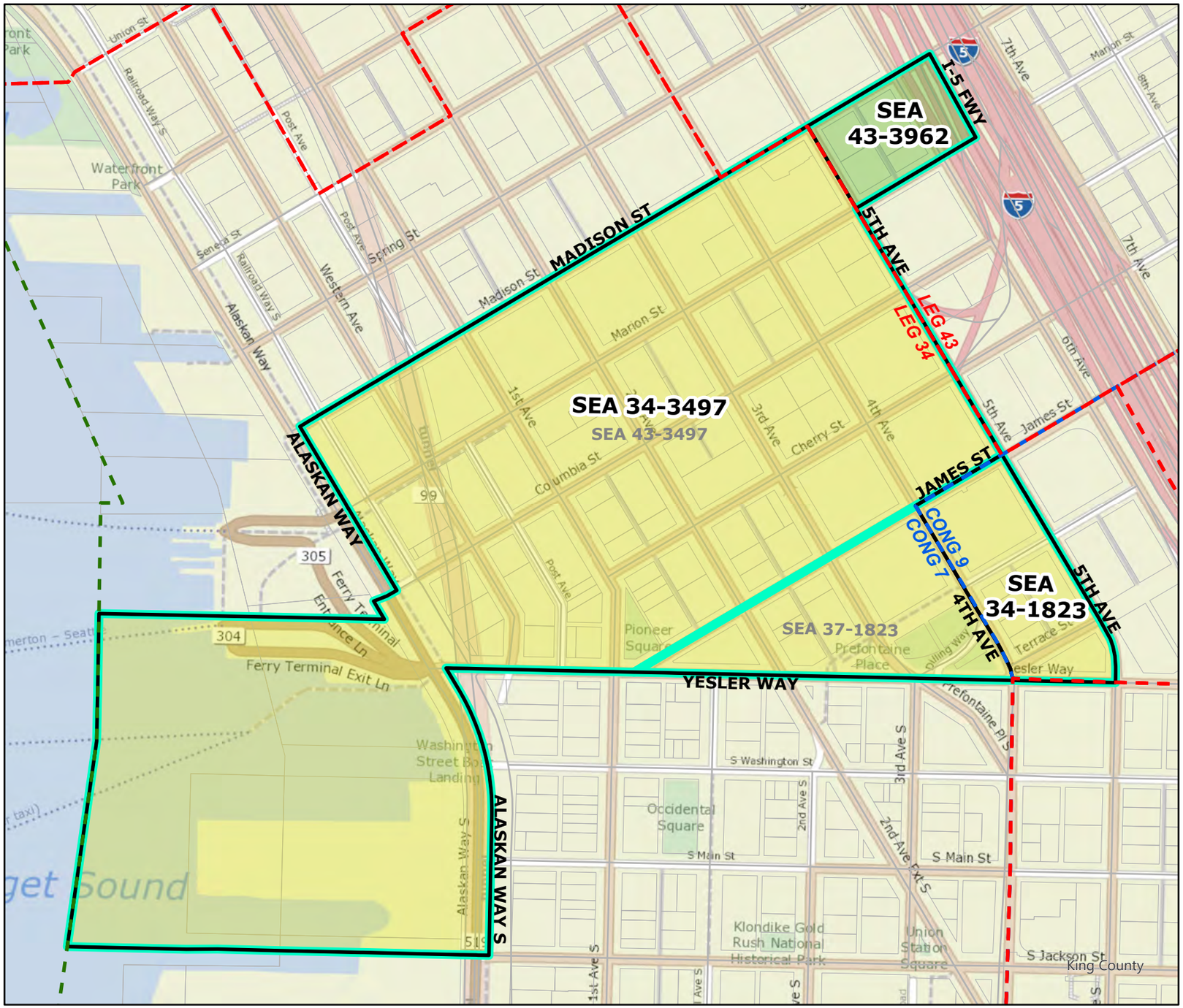

Code	Precinct Name	NEW LG	NEW CG	NEW CC
3962	SEA 43-3962	43	7	8
1823	SEA 34-1823	34	9	8
3497	SEA 34-3497	34	7	8
Original Precinct(s) and OLD Districts				
1823	SEA 37-1823	37	7	8
3497	SEA 43-3497	43	7	8

*: Denotes precinct(s) that have been abolished.

Precinct map produced by King County GIS Elections in accordance with KCC 1.12.101 & RCW 29A.16.040

Legend

- Original Precinct(s)
- New Precinct(s)
- Altered Precinct(s)
- Legislative Districts
- Congressional Districts
- King County Council Districts

N

0 0.03 0.05 0.1 0.15 0.2 Miles

Document Path: Y:\RedProjects\Projects\R\2022 Ordinance Maps for Council RP\SEA_37_1823\SEA_37_1823.aprx

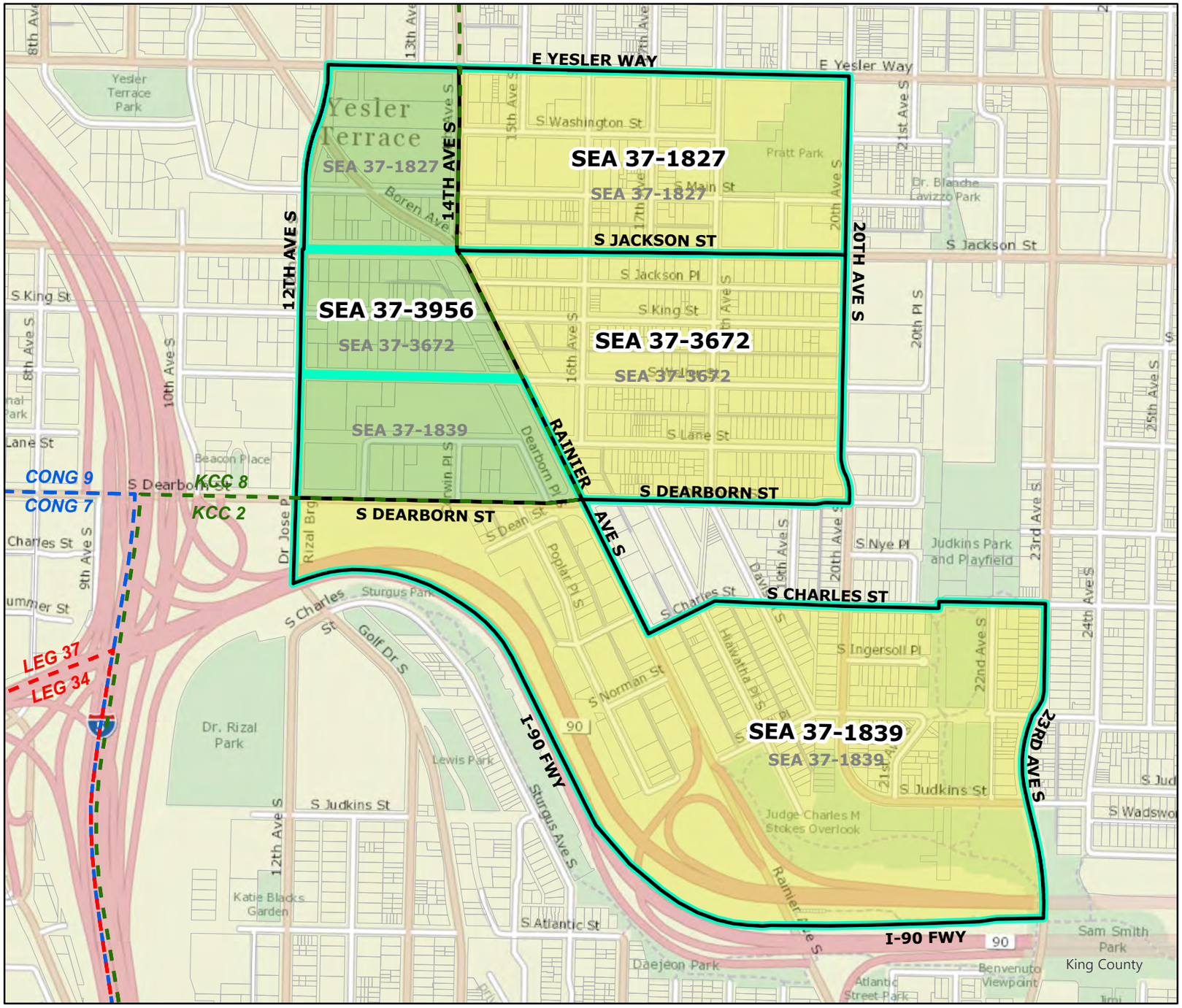

2022 Leg|Cong|KC Redistricting

Code	Precinct Name	NEW LG	NEW CG	NEW CC
3956	SEA 37-3956	37	9	8
1827	SEA 37-1827	37	9	2
3672	SEA 37-3672	37	9	2
1839	SEA 37-1839	37	9	2

Original Precinct(s) and OLD Districts

1827	SEA 37-1827	37	9	2
3672	SEA 37-3672	37	9	2
1839	SEA 37-1839	37	9	2

*: Denotes precinct(s) that have been abolished.

Precinct map produced by King County GIS Elections in accordance with KCC 1.12.101 & RCW 29A.16.040

Legend

- Original Precinct(s)
- New Precinct(s)
- Altered Precinct(s)
- Legislative Districts
- Congressional Districts
- King County Council Districts

N

0 0.04 0.08 0.16 0.24 0.32 Miles

Document Path: Y:\RedProjects\Projects\KR\2022 Ordinance Maps for Council KR\SEA_37_1827\SEA_37_1827.aprx

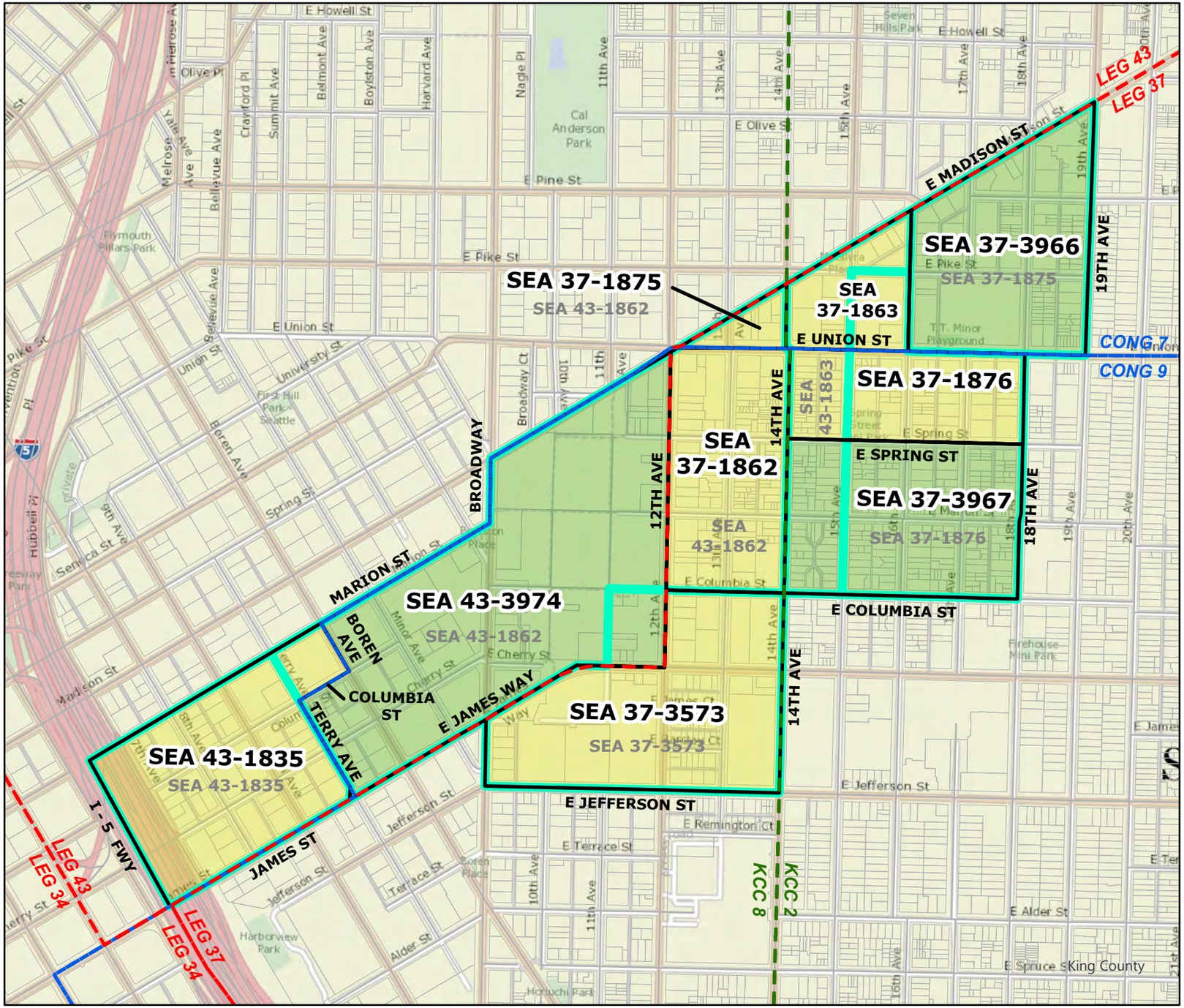

2022 Leg|Cong|KC Redistricting

Code	Precinct Name	NEW LG	NEW CG	NEW CC
3966	SEA 37-3966	37	7	2
3967	SEA 37-3967	37	9	2
3974	SEA 43-3974	43	9	8
1835	SEA 43-1835	43	7	8
1862	SEA 37-1862	37	9	8
1863	SEA 37-1863	37	7	2
1875	SEA 37-1875	37	7	8
1876	SEA 37-1876	37	9	2
3573	SEA 37-3573	37	9	8

Original Precinct(s) and OLD Districts

1835	SEA 43-1835	43	9	8
1862	SEA 43-1862	43	9	8
1863	SEA 43-1863	43	8	2
1875	SEA 37-1875	37	9	2
1876	SEA 37-1876	37	9	2
3573	SEA 37-3573	37	9	8

*: Denotes precinct(s) that have been abolished.

Precinct map produced by King County GIS Elections in accordance with KCC 1.12.101 & RCW 29A.16.040

Legend

- Original Precinct(s)
- New Precinct(s)
- Altered Precinct(s)
- Legislative Districts
- Congressional Districts
- King County Council Districts

N

0 0.04 0.09 0.17 0.26 0.34 Miles

Document Path: Y:\RedProjects\Projects\KR\2022 Ordinance Maps for Council KR\SEA_37_1876\SEA_37_1876.aprx

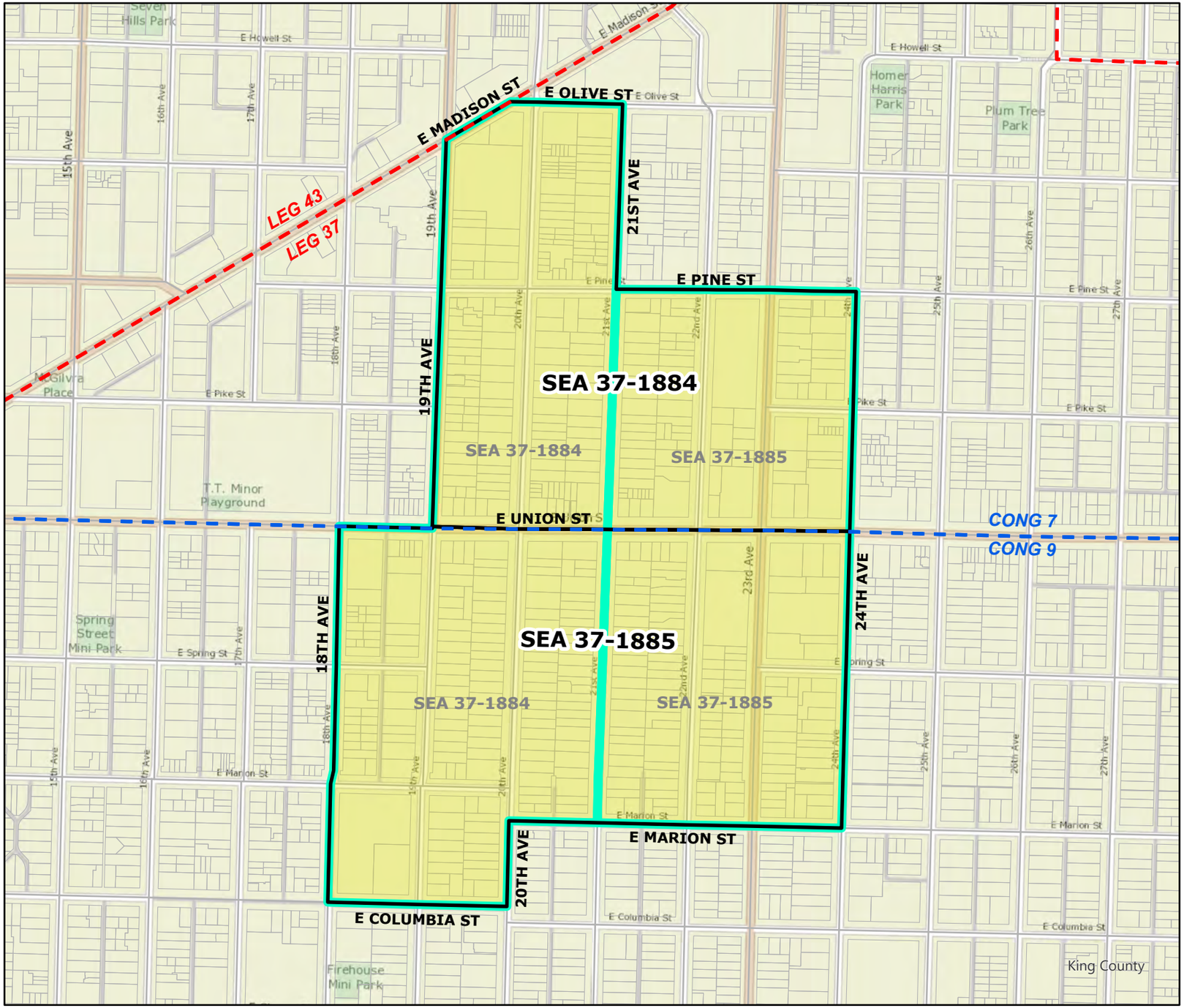

2022 Leg|Cong|KC Redistricting

Code	Precinct Name	NEW LG	NEW CG	NEW CC
1884	SEA 37-1884	37	7	2
1885	SEA 37-1885	37	9	2

Original Precinct(s) and OLD Districts

1884	SEA 37-1884	37	9	2
1885	SEA 37-1885	37	9	2

*: Denotes precinct(s) that have been abolished.

Precinct map produced by King County GIS Elections in accordance with KCC 1.12.101 & RCW 29A.16.040

Legend

- Original Precinct(s)
- New Precinct(s)
- Altered Precinct(s)
- Legislative Districts
- Congressional Districts
- King County Council Districts

N

0 0.03 0.06 0.11 0.17 0.22 Miles

Document Path: Y:\RedProjects\Projects\KR\2022 Ordinance Maps for Council KR\SEA_37_1884\SEA_37_1884.aprx

2022 Leg|Cong|KC Redistricting

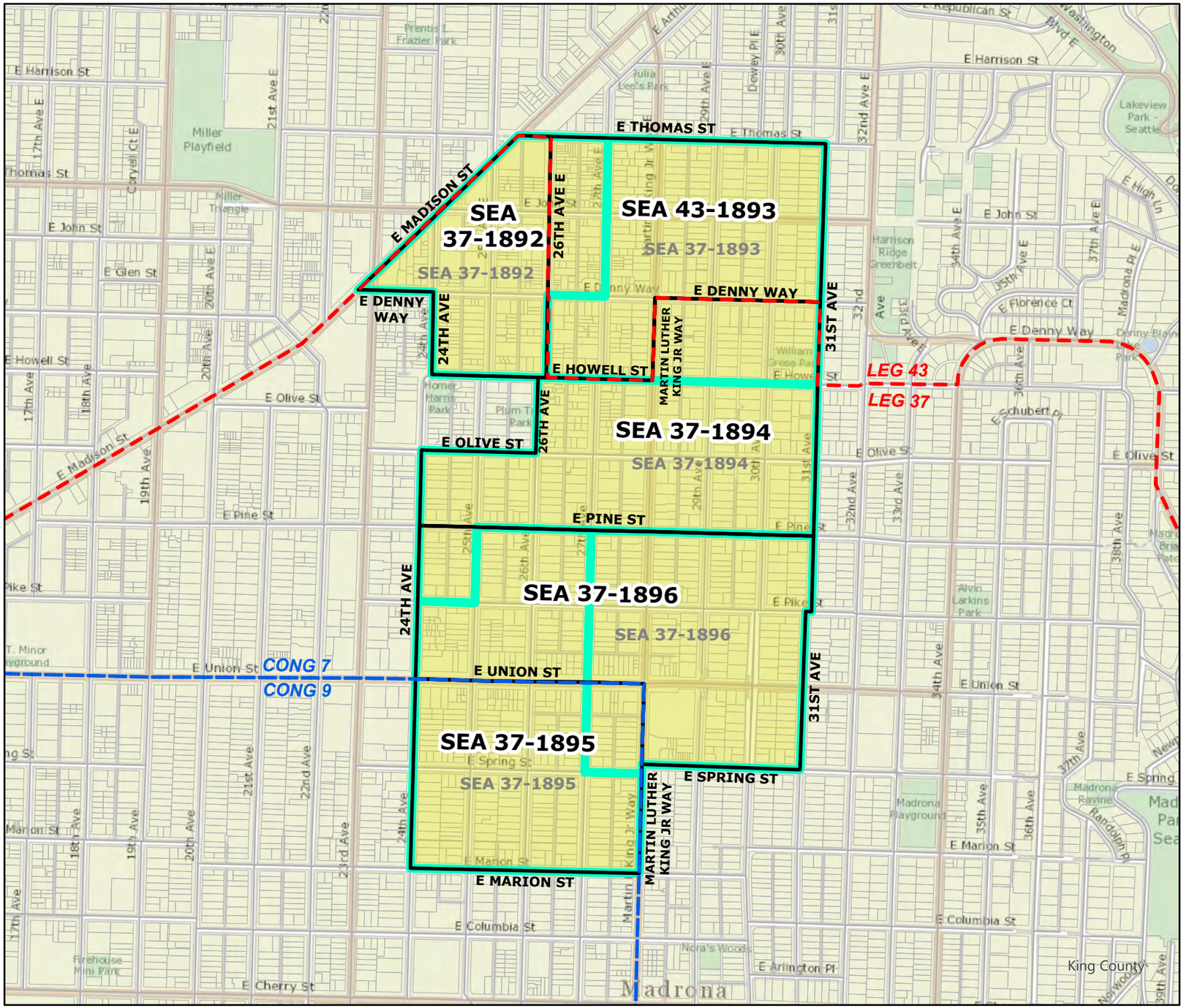

Code	Precinct Name	NEW LG	NEW CG	NEW CC
1892	SEA 37-1892	37	7	2
1893	SEA 43-1893	43	7	2
1894	SEA 37-1894	37	7	2
1895	SEA 37-1895	37	9	2
1896	SEA 37-1896	37	7	2

Original Precinct(s) and OLD Districts

1892	SEA 37-1892	37	9	2
1893	SEA 37-1893	37	9	2
1894	SEA 37-1894	37	9	2
1895	SEA 37-1895	37	9	2
1896	SEA 37-1896	37	9	2

*: Denotes precinct(s) that have been abolished.

Precinct map produced by King County GIS Elections in accordance with KCC 1.12.101 & RCW 29A.16.040

Legend

- Original Precinct(s)
- New Precinct(s)
- Altered Precinct(s)
- Legislative Districts
- Congressional Districts
- King County Council Districts

N

0 0.04 0.09 0.18 0.27 0.36 Miles

Document Path: Y:\RedProjects\Projects\KR\2022 Ordinance Maps for Council KR\SEA_37_1895\SEA_37_1895.aprx

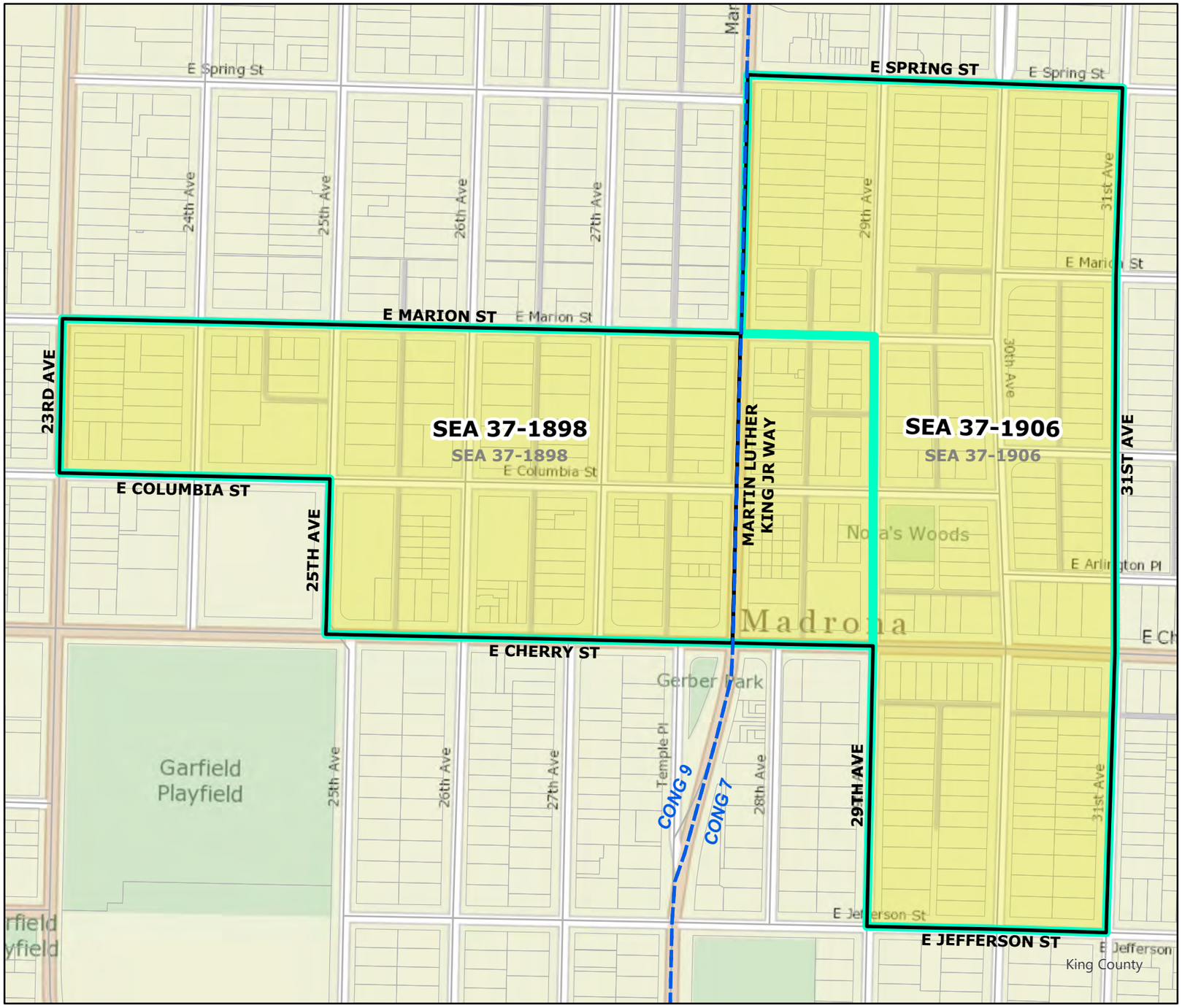

2022 Leg|Cong|KC Redistricting

Code	Precinct Name	NEW LG	NEW CG	NEW CC
1898	SEA 37-1898	37	9	2
1906	SEA 37-1906	37	7	2

Original Precinct(s) and OLD Districts

1898	SEA 37-1898	37	9	2
1906	SEA 37-1906	37	9	2

*: Denotes precinct(s) that have been abolished.

Precinct map produced by King County GIS Elections in accordance with KCC 1.12.101 & RCW 29A.16.040

Legend

- Original Precinct(s)
- New Precinct(s)
- Altered Precinct(s)
- Legislative Districts
- Congressional Districts
- King County Council Districts

N

0 0.02 0.04 0.07 0.11 0.14 Miles

Document Path: Y:\RedProjects\Projects\K\2022 Ordinance Maps for Council KS\MasterOrdinanceMapKS\SEA_37_1898\SEA_37_1898.aprx

2022 Leg|Cong|KC Redistricting

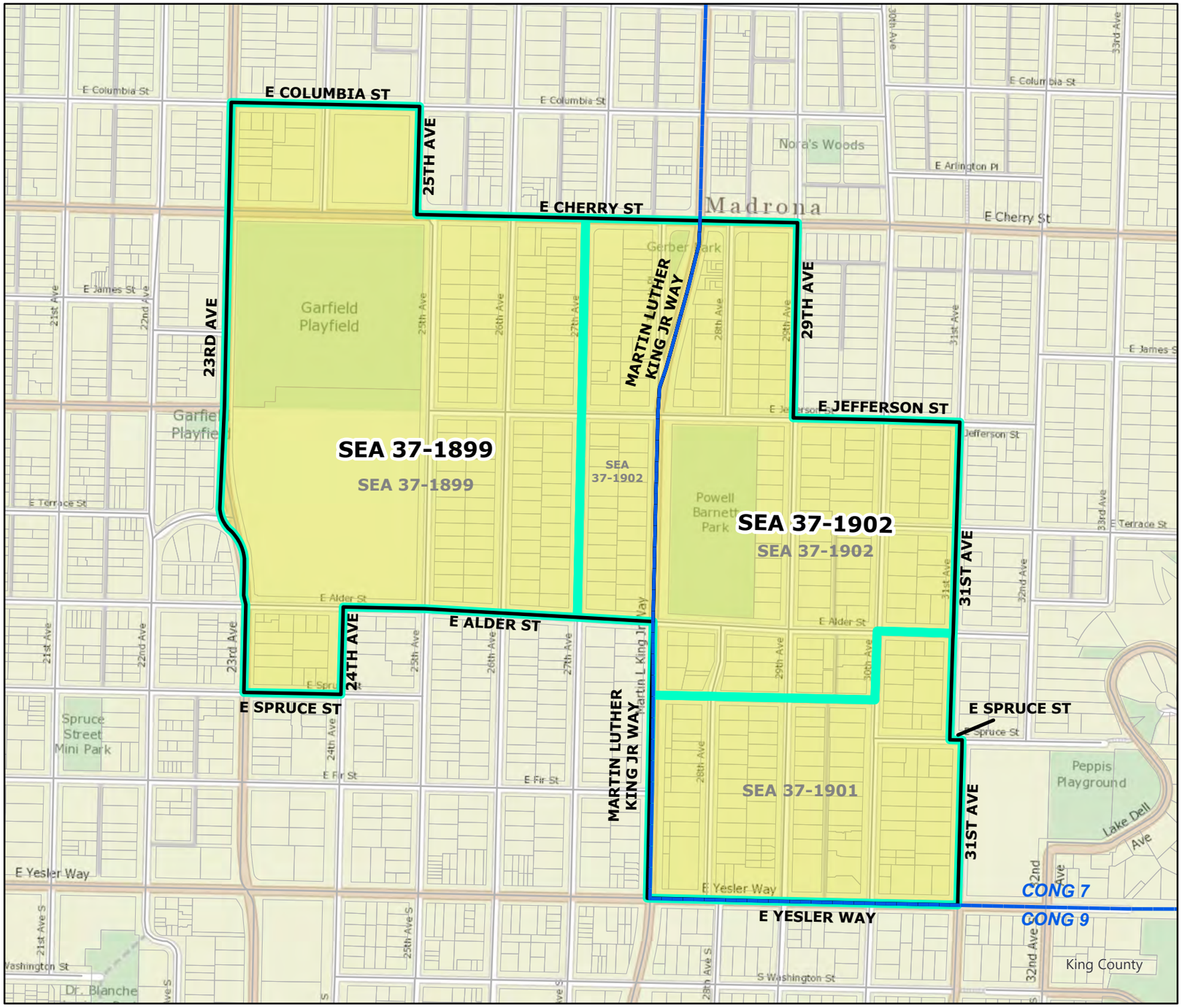

Code	Precinct Name	NEW LG	NEW CG	NEW CC
1899	SEA 37-1899	37	9	2
1902	SEA 37-1902	37	7	2

Original Precinct(s) and OLD Districts

1899	SEA 37-1899	37	9	2
1901	SEA 37-1901*	37	9	2
1902	SEA 37-1902	37	9	2

*: Denotes precinct(s) that have been abolished.

Precinct map produced by King County GIS Elections in accordance with KCC 1.12.101 & RCW 29A.16.040

Legend

- Original Precinct(s)
- New Precinct(s)
- Altered Precinct(s)
- Legislative Districts
- Congressional Districts
- King County Council Districts

N

0 0.03 0.06 0.11 0.17 0.22 Miles

Document Path: Y:\RedProjects\Projects\KR\2022 Ordinance Maps for Council KR\MSEA_37_1902\MSEA_37_1902.aprx

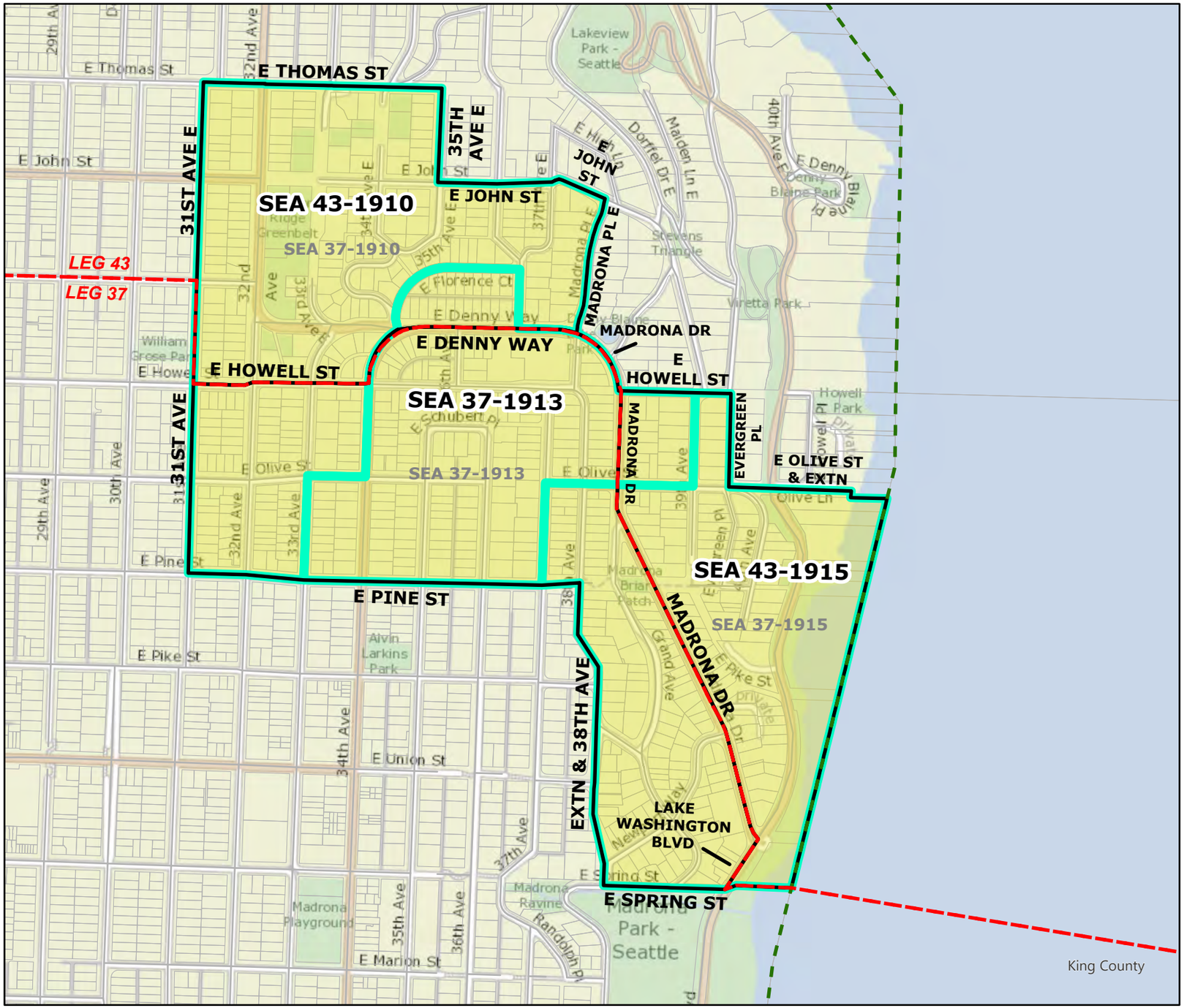

2022 Leg|Cong|KC Redistricting

Code	Precinct Name	NEW LG	NEW CG	NEW CC
1910	SEA 43-1910	43	7	2
1913	SEA 37-1913	37	7	2
1915	SEA 43-1915	43	7	2

Original Precinct(s) and OLD Districts

1910	SEA 37-1910	37	7	2
1913	SEA 37-1913	37	7	2
1915	SEA 37-1915	37	7	2

*: Denotes precinct(s) that have been abolished.

Precinct map produced by King County GIS Elections in accordance with KCC 1.12.101 & RCW 29A.16.040

Legend

- Original Precinct(s)
- New Precinct(s)
- Altered Precinct(s)
- Legislative Districts
- Congressional Districts
- King County Council Districts

N

0 0.04 0.07 0.14 0.21 0.28 Miles

Document Path: Y:\RedProjects\Projects\KR\2022 Ordinance Maps for Council KR\SEA_37_1910\SEA_37_1910.aprx

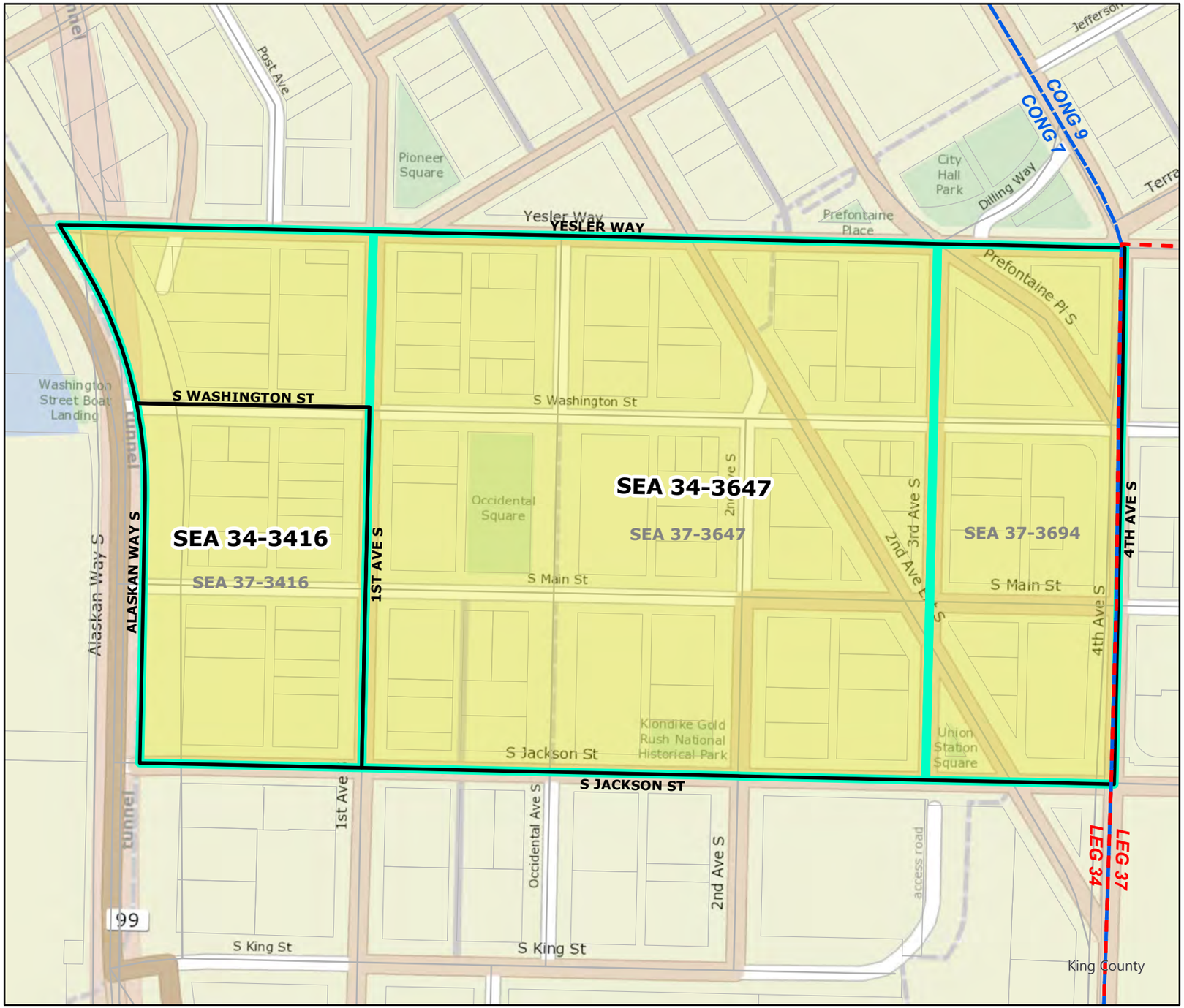

2022 Leg|Cong|KC Redistricting

Code	Precinct Name	NEW LG	NEW CG	NEW CC
3416	SEA 34-3416	34	7	8
3647	SEA 34-3647	34	7	8

Original Precinct(s) and OLD Districts

3416	SEA 37-3416	37	7	8
3647	SEA 37-3647	37	7	8
3694	SEA 37-3694*	37	9	8

*: Denotes precinct(s) that have been abolished.

Precinct map produced by King County GIS Elections in accordance with KCC 1.12.101 & RCW 29A.16.040

Legend

- Original Precinct(s)
- New Precinct(s)
- Altered Precinct(s)
- Legislative Districts
- Congressional Districts
- King County Council Districts

N

0 0.01 0.03 0.05 0.08 0.1 Miles

Document Path: Y:\RedProjects\Projects\K\2022 Ordinance Maps for Council KS\MasterOrdinanceMapKS\SEA_37_3416\SEA_37_3416.aprx

2022 Leg|Cong|KC Redistricting

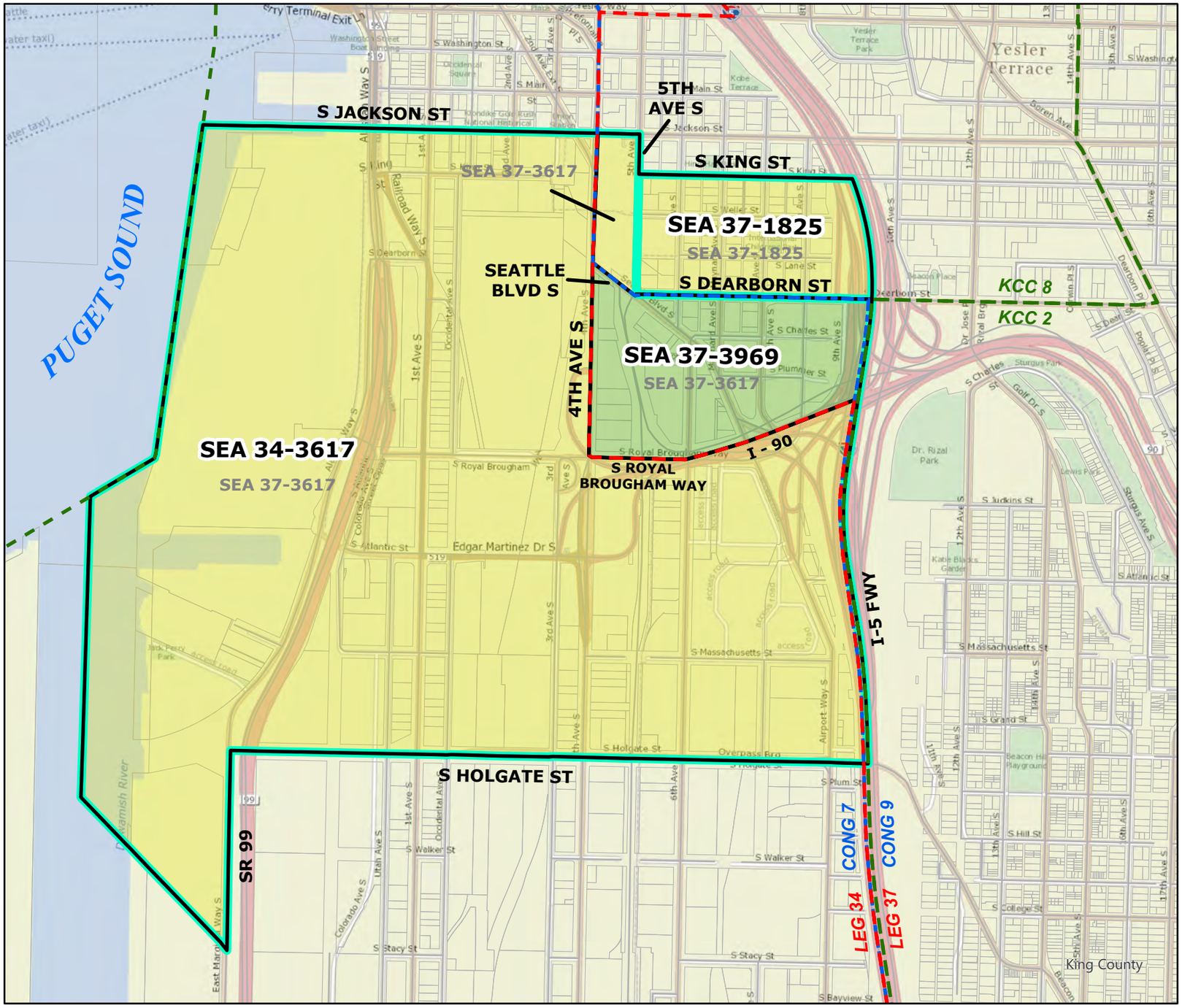

Code	Precinct Name	NEW LG	NEW CG	NEW CC
3969	SEA 37-3969	37	7	8
3617	SEA 34-3617	34	7	8
1825	SEA 37-1825	37	9	8

Original Precinct(s) and OLD Districts

3617	SEA 37-3617	37	7	8
1825	SEA 37-1825	37	9	8

*: Denotes precinct(s) that have been abolished.

Precinct map produced by King County GIS Elections in accordance with KCC 1.12.101 & RCW 29A.16.040

Legend

- Original Precinct(s)
- New Precinct(s)
- Altered Precinct(s)
- Legislative Districts
- Congressional Districts
- King County Council Districts

N

0 0.05 0.1 0.2 0.3 0.4 Miles

Document Path: Y:\RedProjects\ProjectsKR\2022 Ordinance Maps for Council KR\SEA_37_3617\SEA_37_3617.aprx

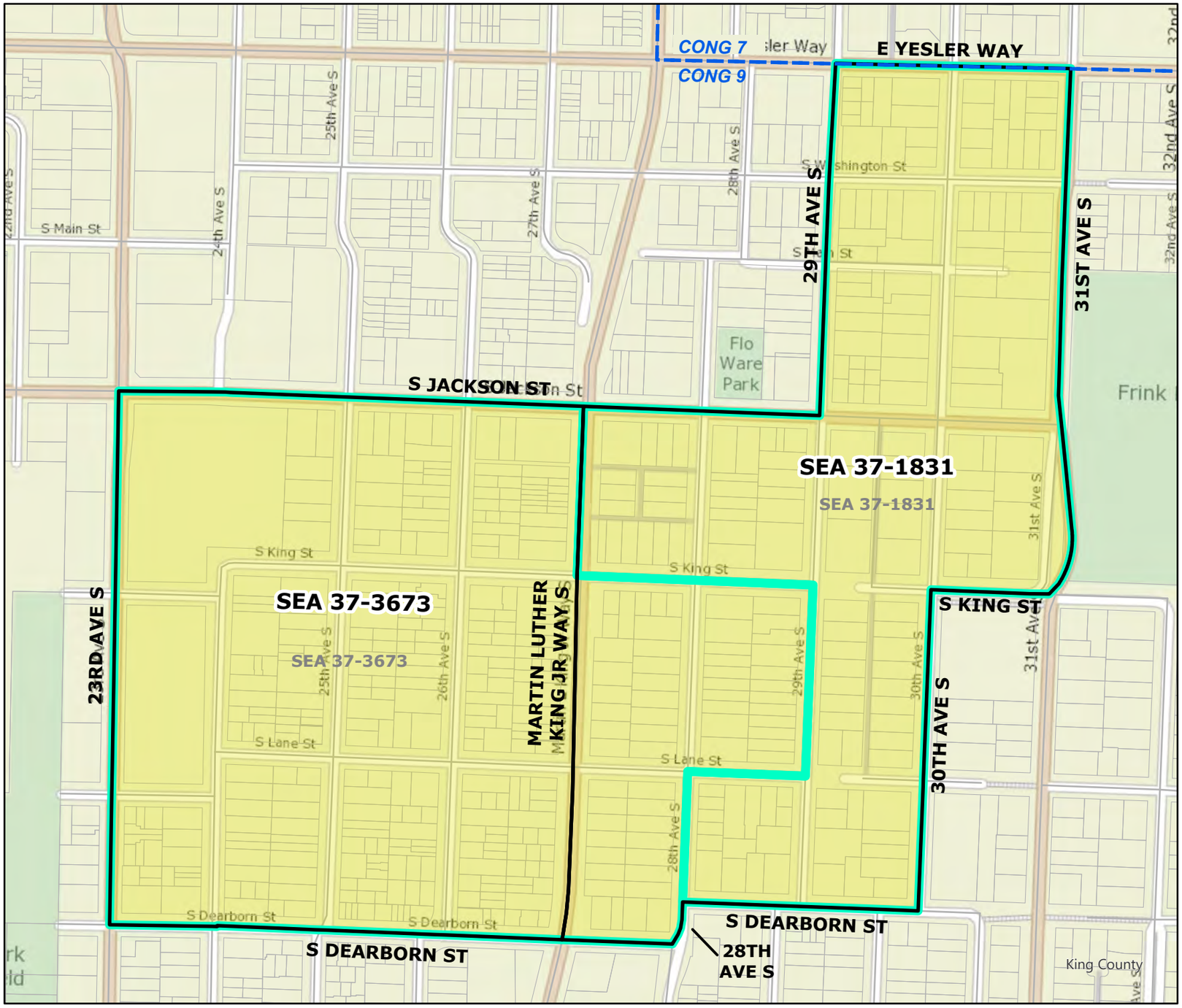

2022 Leg|Cong|KC Redistricting

Code	Precinct Name	NEW LG	NEW CG	NEW CC
3673	SEA 37-3673	37	9	2
1831	SEA 37-1831	37	9	2

Original Precinct(s) and OLD Districts

3673	SEA 37-3673	37	9	2
1831	SEA 37-1831	37	9	2

*: Denotes precinct(s) that have been abolished.

Precinct map produced by King County GIS Elections in accordance with KCC 1.12.101 & RCW 29A.16.040

Legend

- Original Precinct(s)
- New Precinct(s)
- Altered Precinct(s)
- Legislative Districts
- Congressional Districts
- King County Council Districts

N

0 0.02 0.04 0.08 0.12 0.16 Miles

Document Path: Y:\RedProjects\Projects\KR\2022 Ordinance Maps for Council KR\SEA_37-3673\SEA_37-3673.aprx

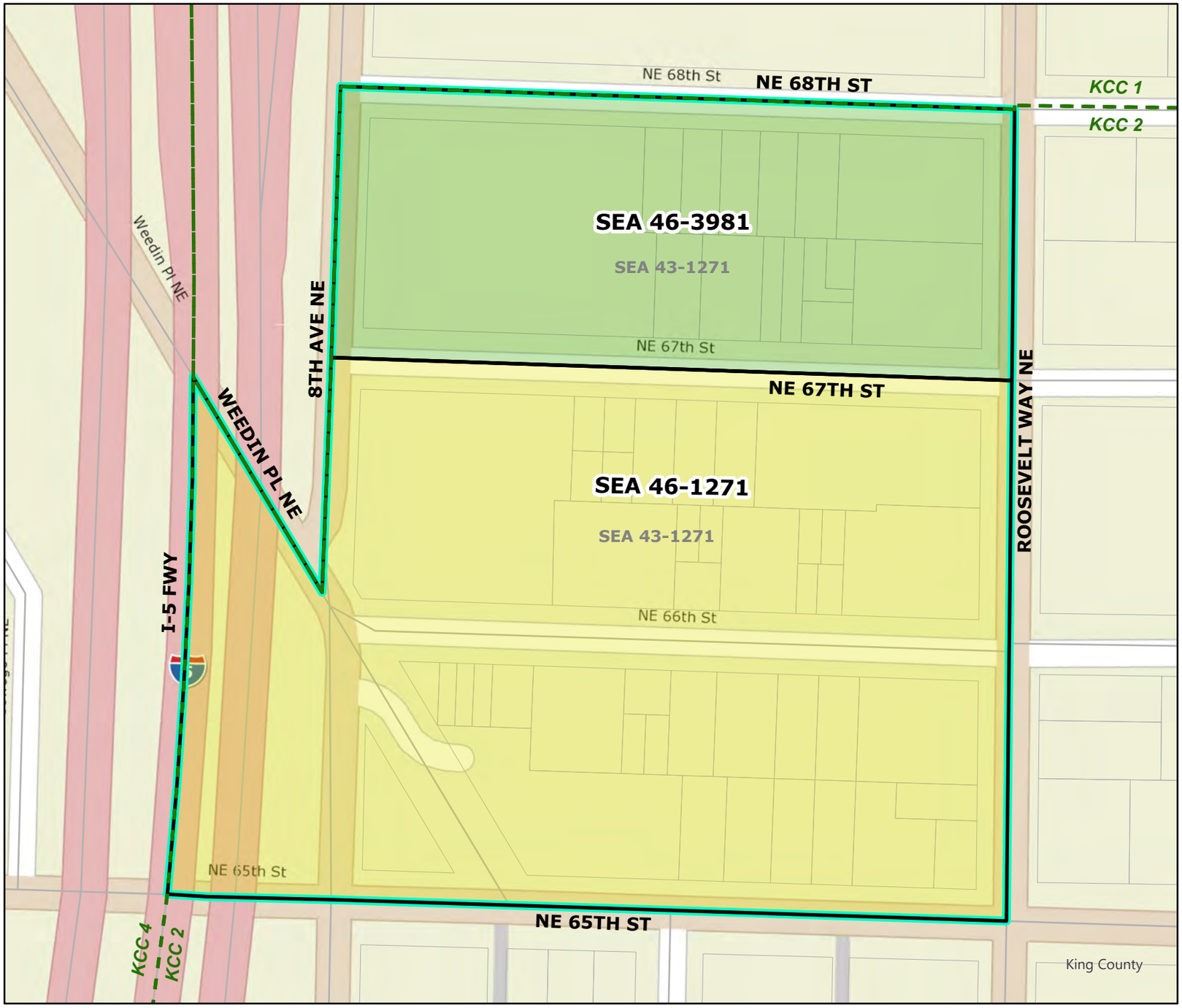

2022 Leg|Cong|KC Redistricting

Code	Precinct Name	NEW LG	NEW CG	NEW CC
3981	SEA 46-3981	46	7	2
1271	SEA 46-1271	46	7	2

Original Precinct(s) and OLD Districts

1271	SEA 43-1271	43	7	2

*: Denotes precinct(s) that have been abolished.

Precinct map produced by King County GIS Elections in accordance with KCC 1.12.101 & RCW 29A.16.040

Legend

- Original Precinct(s)
- New Precinct(s)
- Altered Precinct(s)
- Legislative Districts
- Congressional Districts
- King County Council Districts

N

0 0.01 0.01 0.03 0.04 0.06 Miles

Document Path: Y:\RedProjects\Projects\KR\2022 Ordinance Maps for Council KR\SEA_43-1271\SEA_43-1271.aprx

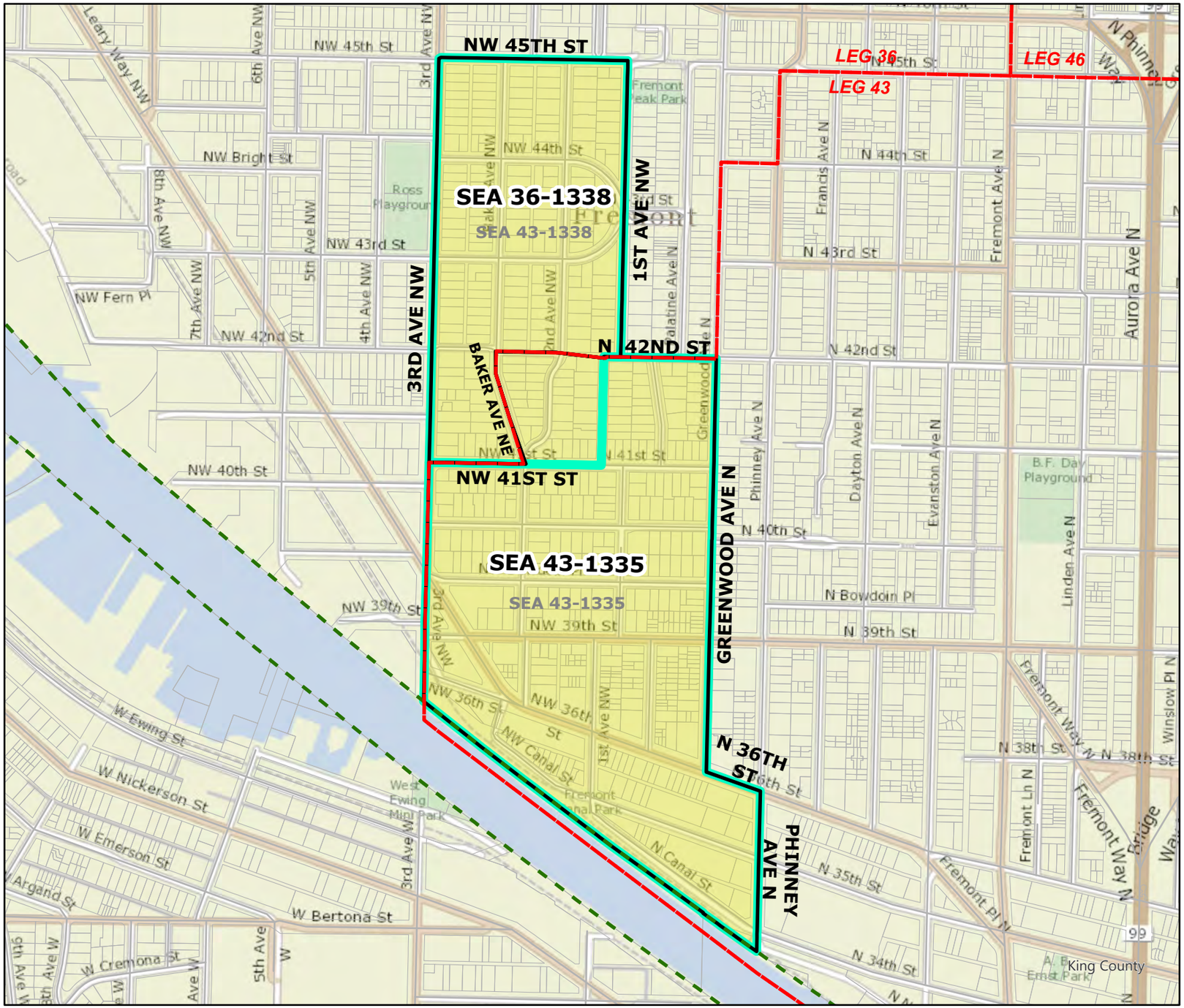

2022 Leg|Cong|KC Redistricting

Code	Precinct Name	NEW LG	NEW CG	NEW CC
1338	SEA 36-1338	36	7	4
1335	SEA 43-1335	43	7	4

Original Precinct(s) and OLD Districts

1338	SEA 43-1338	43	7	4
1335	SEA 43-1335	43	7	4

*: Denotes precinct(s) that have been abolished.

Precinct map produced by King County GIS Elections in accordance with KCC 1.12.101 & RCW 29A.16.040

Legend

- Original Precinct(s)
- New Precinct(s)
- Altered Precinct(s)
- Legislative Districts
- Congressional Districts
- King County Council Districts

N

0 0.04 0.07 0.15 0.22 0.3 Miles

Document Path: Y:\RedProjects\Projects\KR\2022 Ordinance Maps for Council KR\SEA_43_1338\SEA_43_1338.aprx

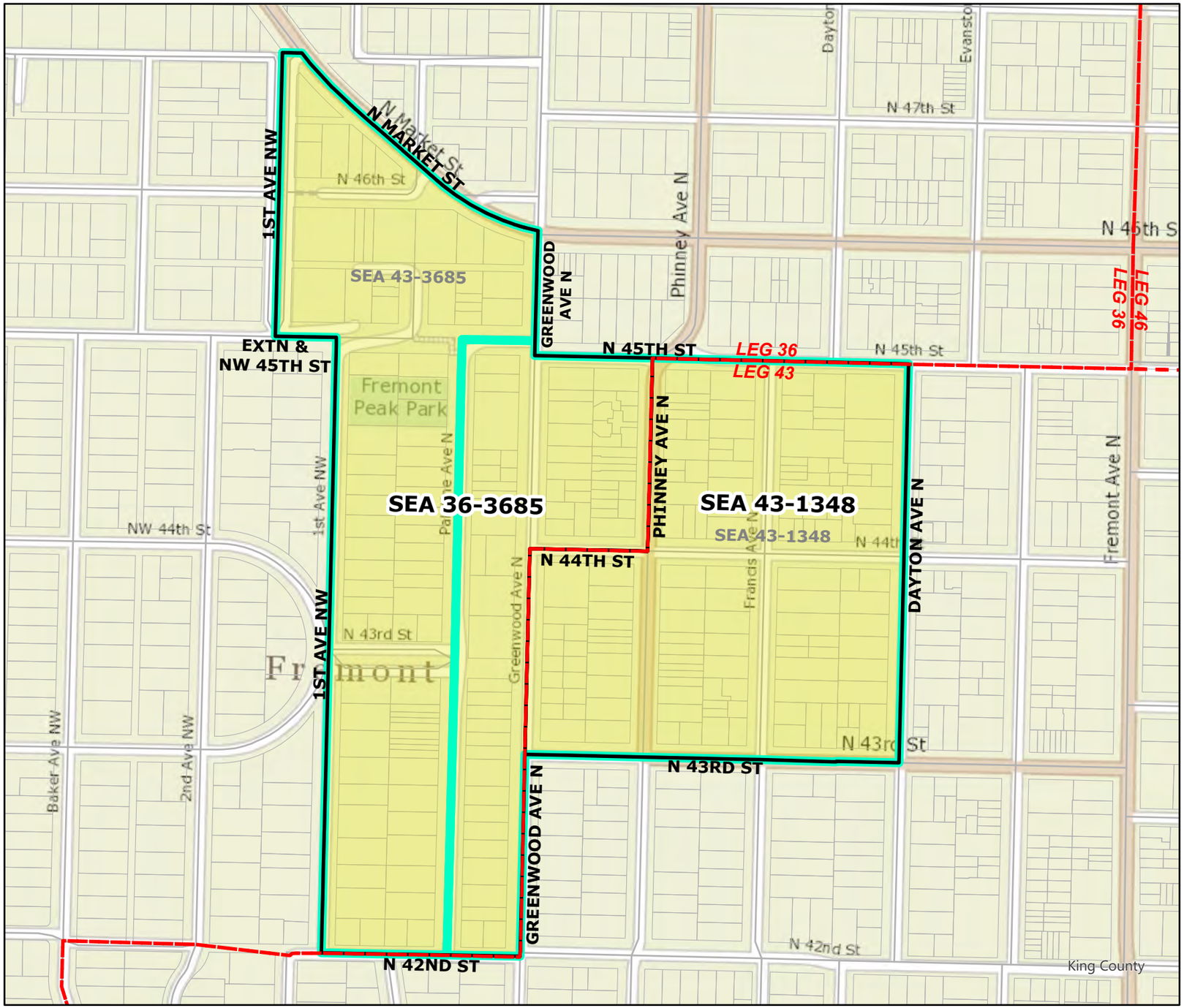

2022 Leg|Cong|KC Redistricting

Code	Precinct Name	NEW LG	NEW CG	NEW CC
1348	SEA 43-1348	43	7	4
3685	SEA 36-3685	36	7	4

Original Precinct(s) and OLD Districts

1348	SEA 43-1348	43	7	4
3685	SEA 43-3685	43	7	4

*: Denotes precinct(s) that have been abolished.

Precinct map produced by King County GIS Elections in accordance with KCC 1.12.101 & RCW 29A.16.040

Legend

- Original Precinct(s)
- New Precinct(s)
- Altered Precinct(s)
- Legislative Districts
- Congressional Districts
- King County Council Districts

N

0 0.02 0.04 0.07 0.11 0.14 Miles

Document Path: Y:\RedProjects\Projects\2022 Ordinance Maps for Council RP\SEA_43-1348\SEA_43-1348.aprx

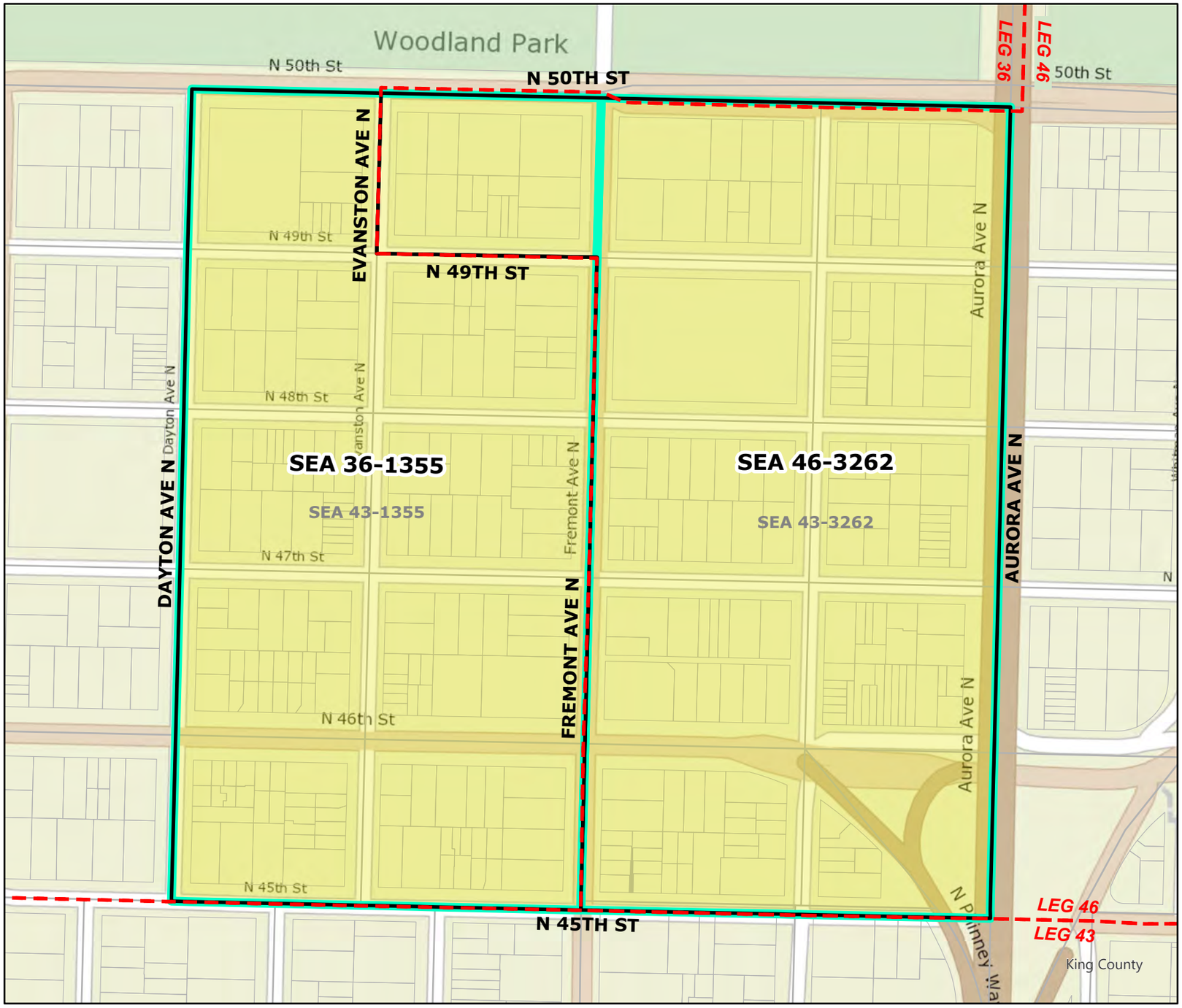

2022 Leg|Cong|KC Redistricting

Code	Precinct Name	NEW LG	NEW CG	NEW CC
1355	SEA 36-1355	36	7	4
3262	SEA 46-3262	46	7	4

Original Precinct(s) and OLD Districts

1355	SEA 43-1355	43	7	4
3262	SEA 43-3262	43	7	4

*: Denotes precinct(s) that have been abolished.

Precinct map produced by King County GIS Elections in accordance with KCC 1.12.101 & RCW 29A.16.040

Legend

- Original Precinct(s)
- New Precinct(s)
- Altered Precinct(s)
- Legislative Districts
- Congressional Districts
- King County Council Districts

N

0 0.01 0.03 0.05 0.08 0.1 Miles

Document Path: Y:\RedProjects\Projects\KR\2022 Ordinance Maps for Council KR\SEA_43_1355\SEA_43_1355.aprx

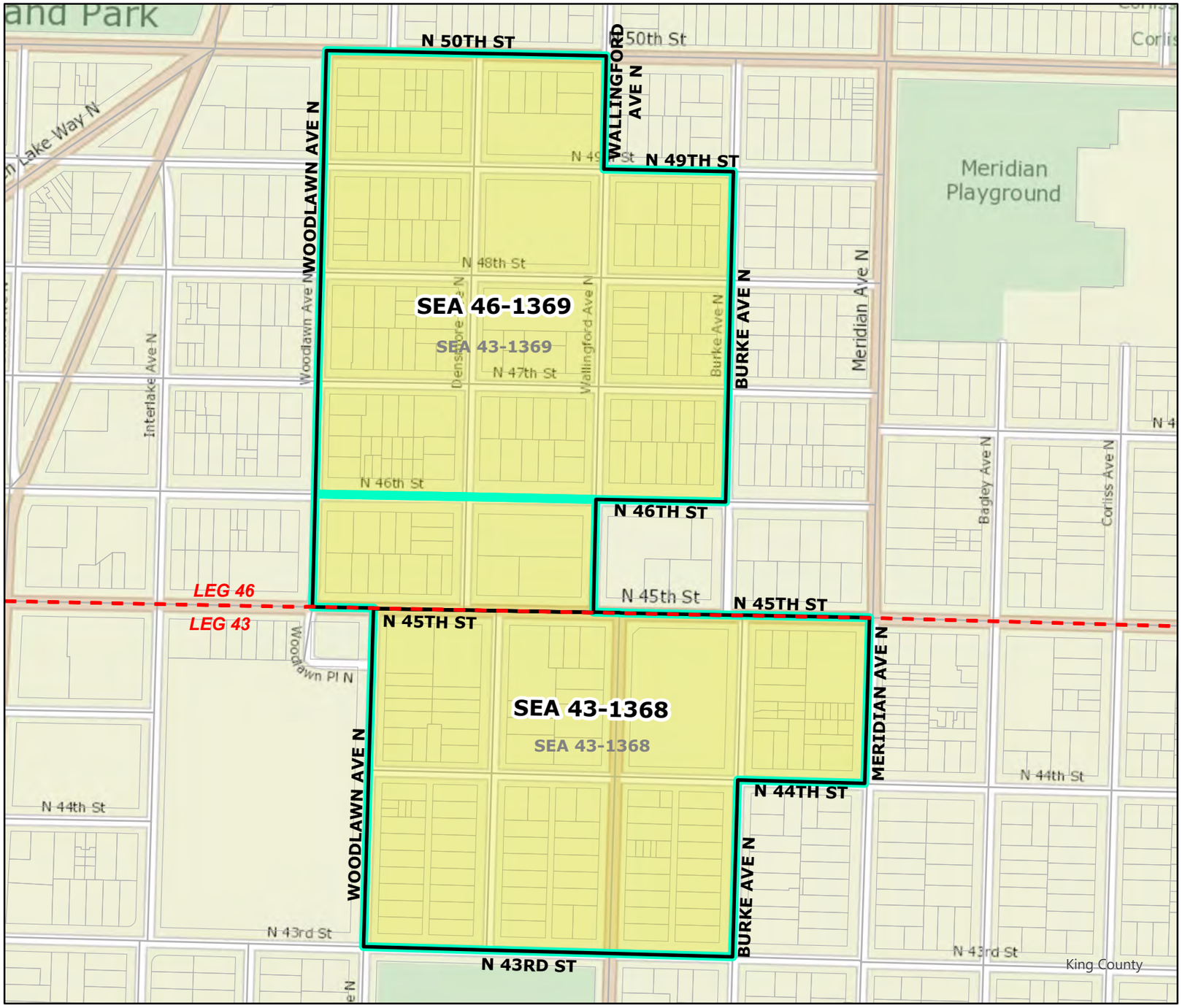

2022 Leg|Cong|KC Redistricting

Code	Precinct Name	NEW LG	NEW CG	NEW CC
1368	SEA 43-1368	43	7	4
1369	SEA 46-1369	46	7	4

Original Precinct(s) and OLD Districts

1368	SEA 43-1368	43	7	4
1369	SEA 43-1369	43	7	4

*: Denotes precinct(s) that have been abolished.

Precinct map produced by King County GIS Elections in accordance with KCC 1.12.101 & RCW 29A.16.040

Legend

- Original Precinct(s)
- New Precinct(s)
- Altered Precinct(s)
- Legislative Districts
- Congressional Districts
- King County Council Districts

N

0 0.02 0.04 0.07 0.11 0.14 Miles

Document Path: Y:\RedProjects\Projects\K\2022 Ordinance Maps for Council KS\MasterOrdinanceMapKS\SEA_43_1368\SEA_43_1368.aprx

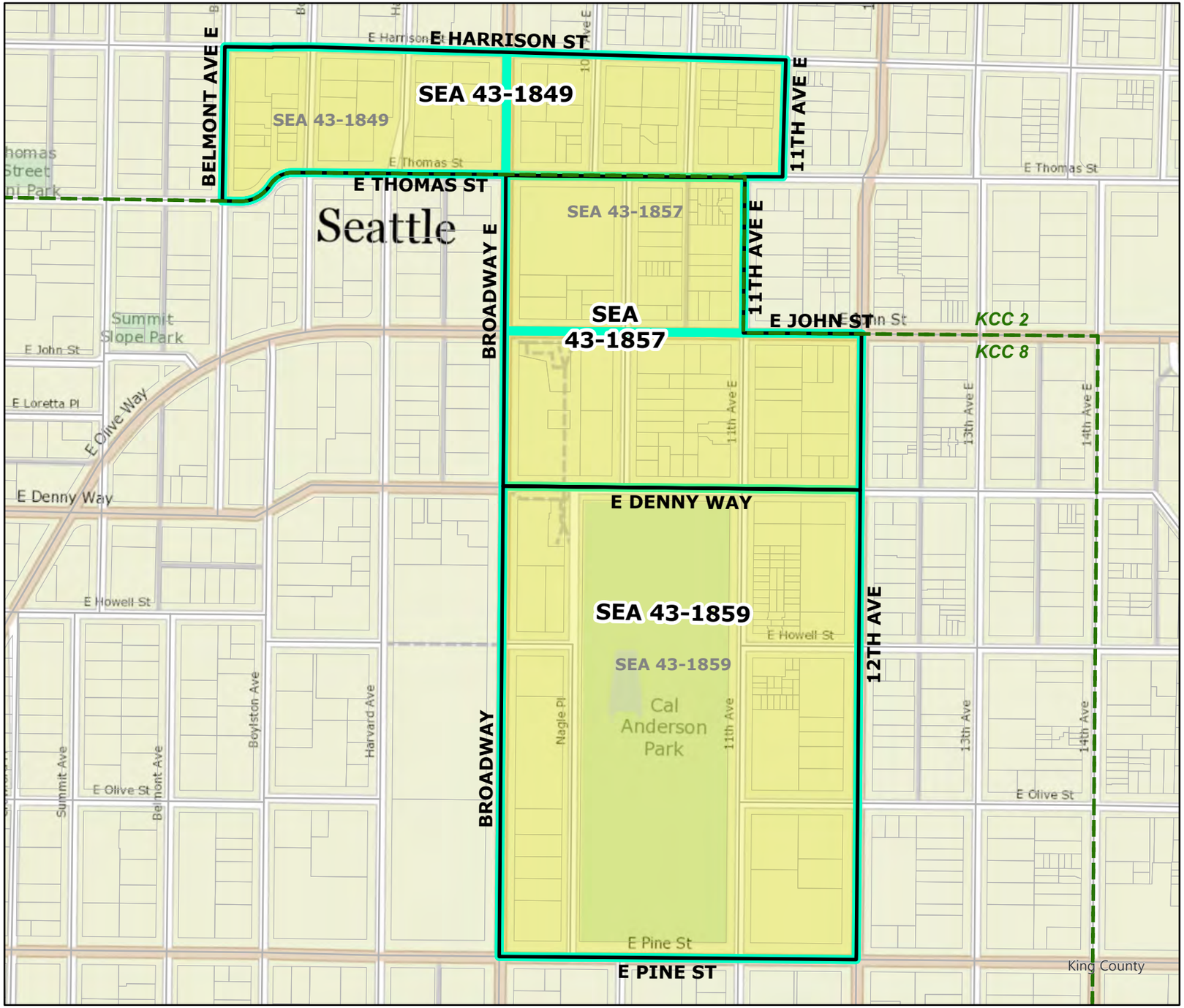

2022 Leg|Cong|KC Redistricting

Code	Precinct Name	NEW LG	NEW CG	NEW CC
1857	SEA 43-1857	43	7	8
1859	SEA 43-1859	43	7	8
1849	SEA 43-1849	43	7	2

Original Precinct(s) and OLD Districts

1857	SEA 43-1857	43	7	8
1859	SEA 43-1859	43	7	8
1849	SEA 43-1849	43	7	8

*: Denotes precinct(s) that have been abolished.

Precinct map produced by King County GIS Elections in accordance with KCC 1.12.101 & RCW 29A.16.040

Legend

- Original Precinct(s)
- New Precinct(s)
- Altered Precinct(s)
- Legislative Districts
- Congressional Districts
- King County Council Districts

N

0 0.02 0.04 0.08 0.12 0.16 Miles

Document Path: Y:\RedProjects\Projects\2022 Ordinance Maps for Council V\JSEA_43_1857\SEA_43_1857\SEA_43_1857.aprx

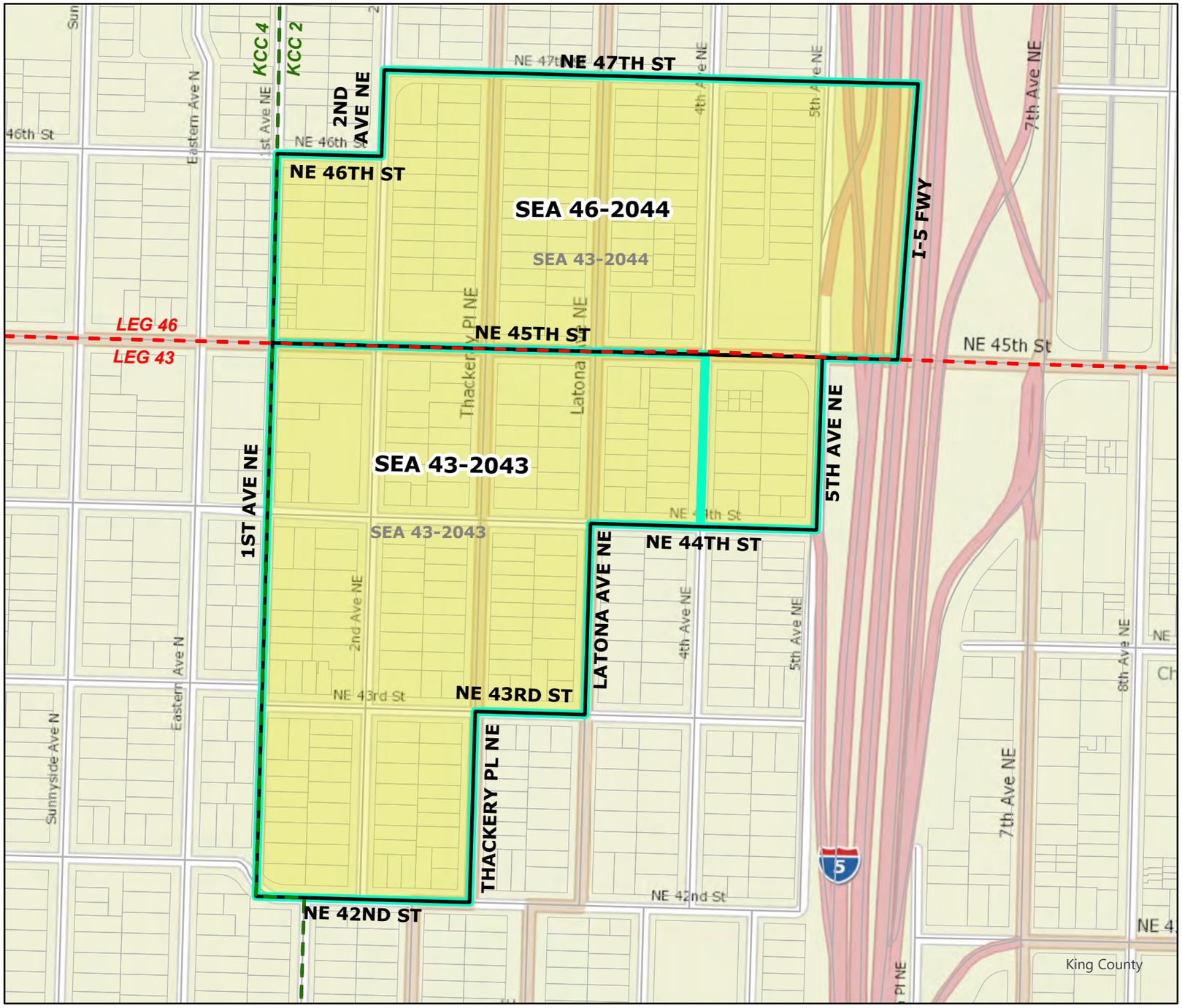

2022 Leg|Cong|KC Redistricting

Code	Precinct Name	NEW LG	NEW CG	NEW CC
2044	SEA 46-2044	46	7	2
2043	SEA 43-2043	43	7	2

Original Precinct(s) and OLD Districts

2044	SEA 43-2044	43	7	2
2043	SEA 43-2043	43	7	2

*: Denotes precinct(s) that have been abolished.

Precinct map produced by King County GIS Elections in accordance with KCC 1.12.101 & RCW 29A.16.040

Legend

- Original Precinct(s)
- New Precinct(s)
- Altered Precinct(s)
- Legislative Districts
- Congressional Districts
- King County Council Districts

N

0 0.02 0.04 0.07 0.11 0.14 Miles

Document Path: Y:\RedProjects\Projects\KR\2022 Ordinance Maps for Council KR\SEA_43_2044\SEA_43_2044.aprx

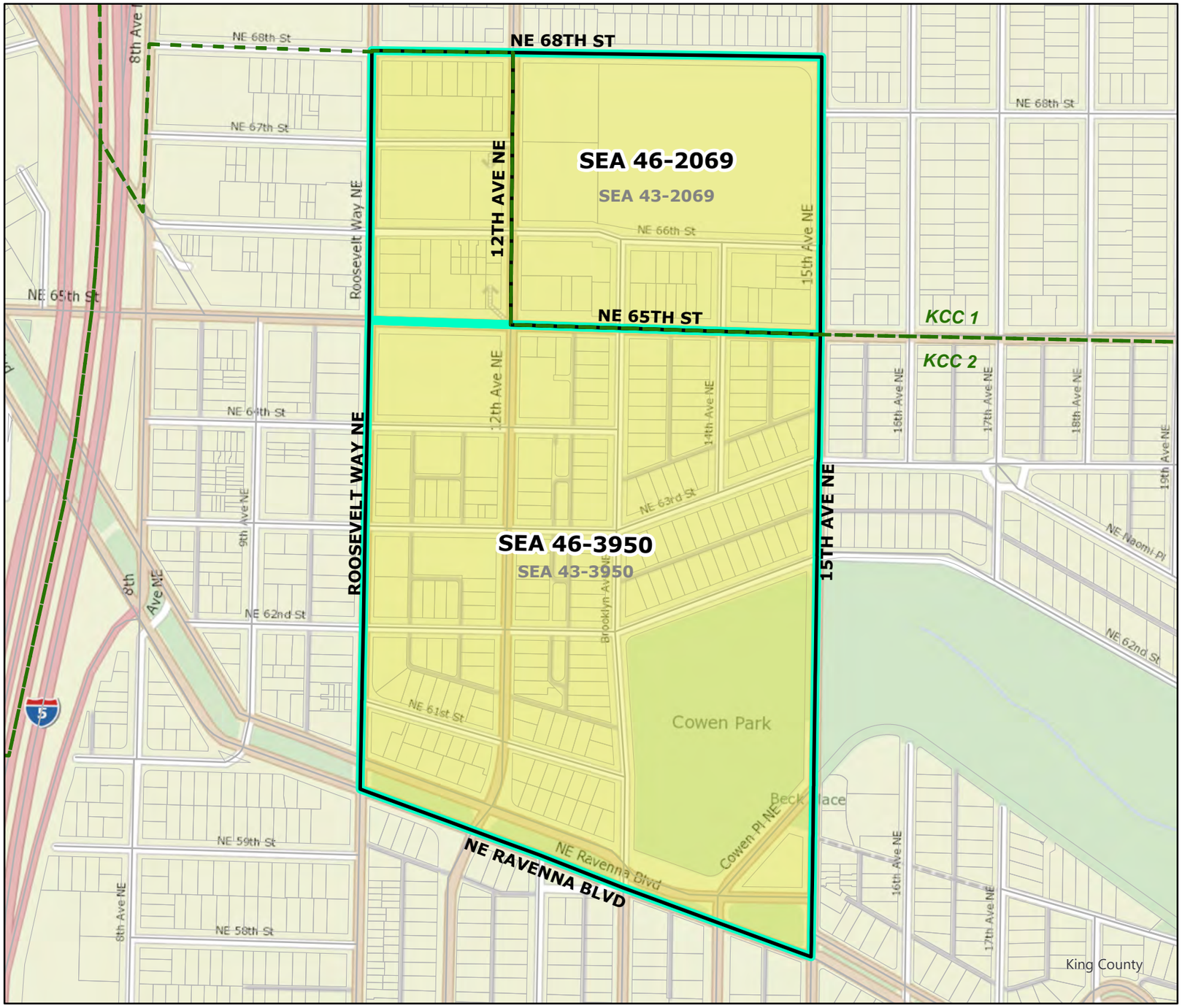

2022 Leg|Cong|KC Redistricting

Code	Precinct Name	NEW LG	NEW CG	NEW CC
2069	SEA 46-2069	46	7	1
3950	SEA 46-3950	46	7	2

Original Precinct(s) and OLD Districts

2069	SEA 43-2069	43	7	2
3950	SEA 43-3950	43	7	2

*: Denotes precinct(s) that have been abolished.

Precinct map produced by King County GIS Elections in accordance with KCC 1.12.101 & RCW 29A.16.040

Legend

- Original Precinct(s)
- New Precinct(s)
- Altered Precinct(s)
- Legislative Districts
- Congressional Districts
- King County Council Districts

N

0 0.02 0.04 0.09 0.14 0.18 Miles

Document Path: Y:\RedProjects\Projects\2022 Ordinance Maps for Council KS\MasterOrdinanceMapKS\SEA_43_2069\SEA_43_2069.aprx

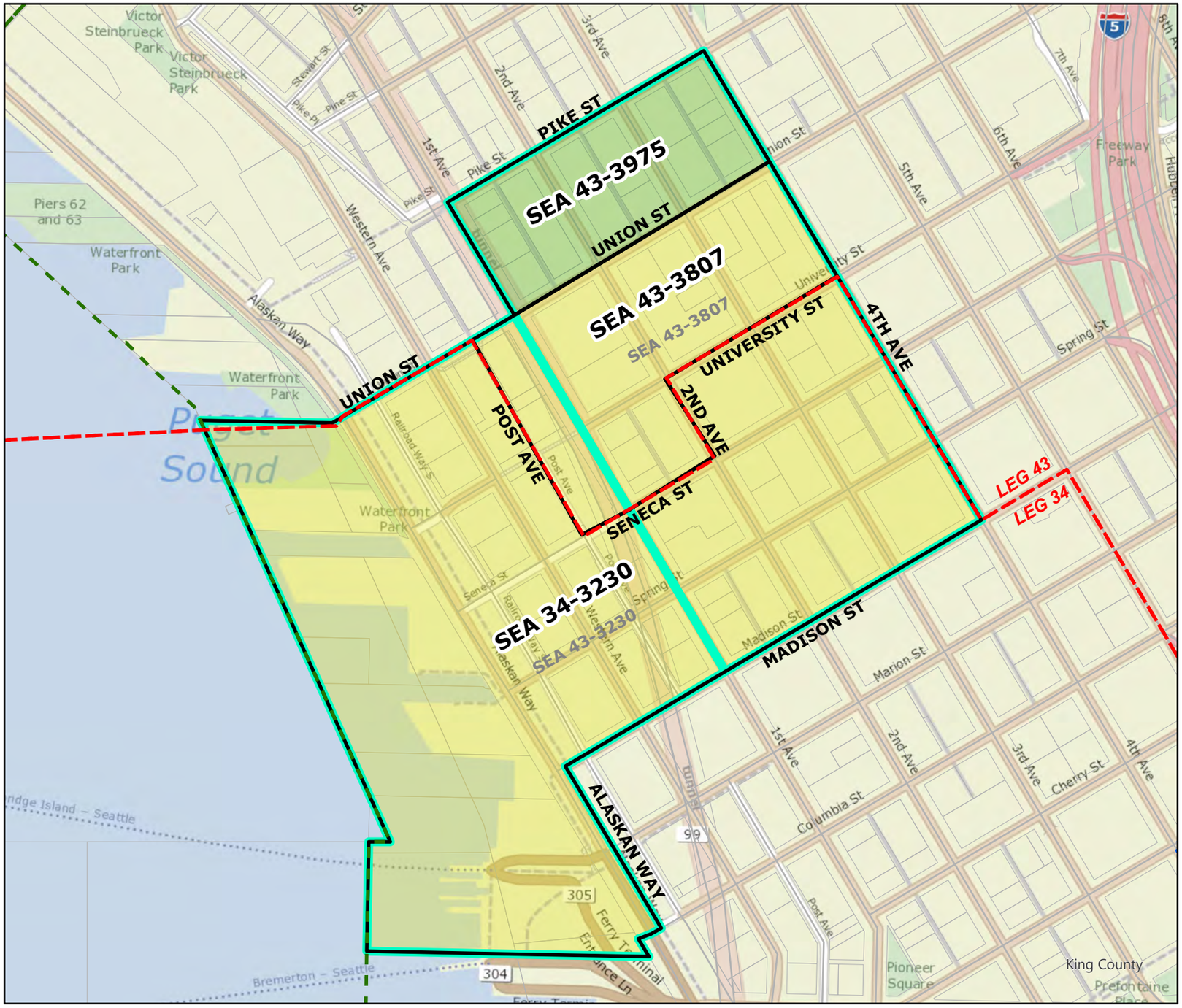

2022 Leg|Cong|KC Redistricting

Code	Precinct Name	NEW LG	NEW CG	NEW CC
3975	SEA 43-3975	43	7	8
3807	SEA 43-3807	43	7	8
3230	SEA 34-3230	34	7	8

Original Precinct(s) and OLD Districts

3807	SEA 43-3807	43	7	4
3230	SEA 43-3230	43	7	4

*: Denotes precinct(s) that have been abolished.

Precinct map produced by King County GIS Elections in accordance with KCC 1.12.101 & RCW 29A.16.040

Legend

- Original Precinct(s)
- New Precinct(s)
- Altered Precinct(s)
- Legislative Districts
- Congressional Districts
- King County Council Districts

N

0 0.03 0.05 0.1 0.15 0.2 Miles

Document Path: Y:\RedProjects\Projects\2022 Ordinance Maps for Council KS\MasterOrdinanceMapKS\SEA_43_3230\SEA_43_3230.aprx

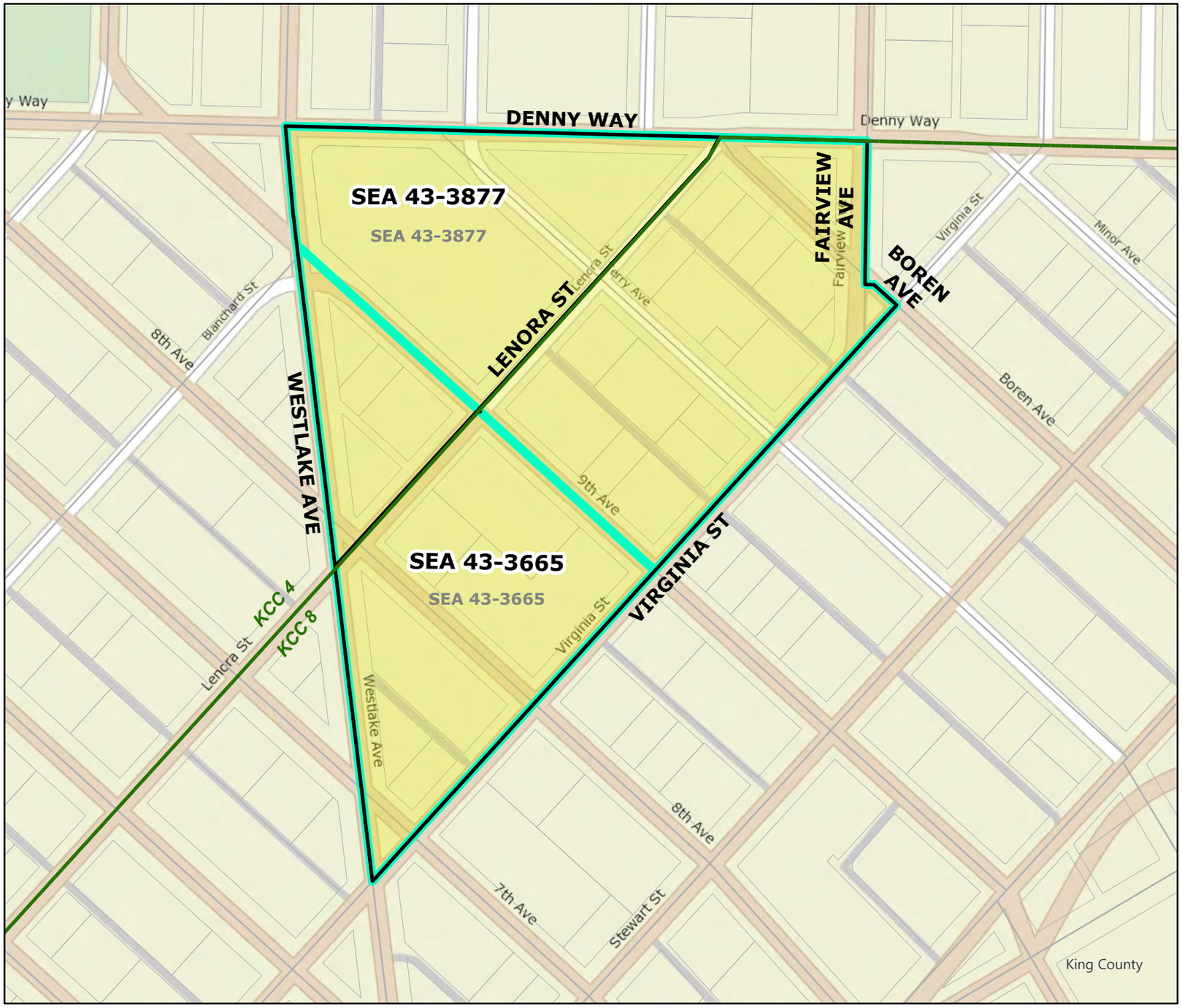

2022 Leg|Cong|KC Redistricting

Code	Precinct Name	NEW LG	NEW CG	NEW CC
3665	SEA 43-3665	43	7	8
3877	SEA 43-3877	43	7	4

Original Precinct(s) and OLD Districts

3665	SEA 43-3665	43	7	4
3877	SEA 43-3877	43	7	4

*: Denotes precinct(s) that have been abolished.

Precinct map produced by King County GIS Elections in accordance with KCC 1.12.101 & RCW 29A.16.040

Legend

- Original Precinct(s)
- New Precinct(s)
- Altered Precinct(s)
- Legislative Districts
- Congressional Districts
- King County Council Districts

N

0 0.01 0.03 0.05 0.08 0.1 Miles

Document Path: Y:\RedProjects\Projects\K\2022 Ordinance Maps for Council KS\MasterOrdinanceMapKS\SEA_43_3665\SEA_43_3665.aprx

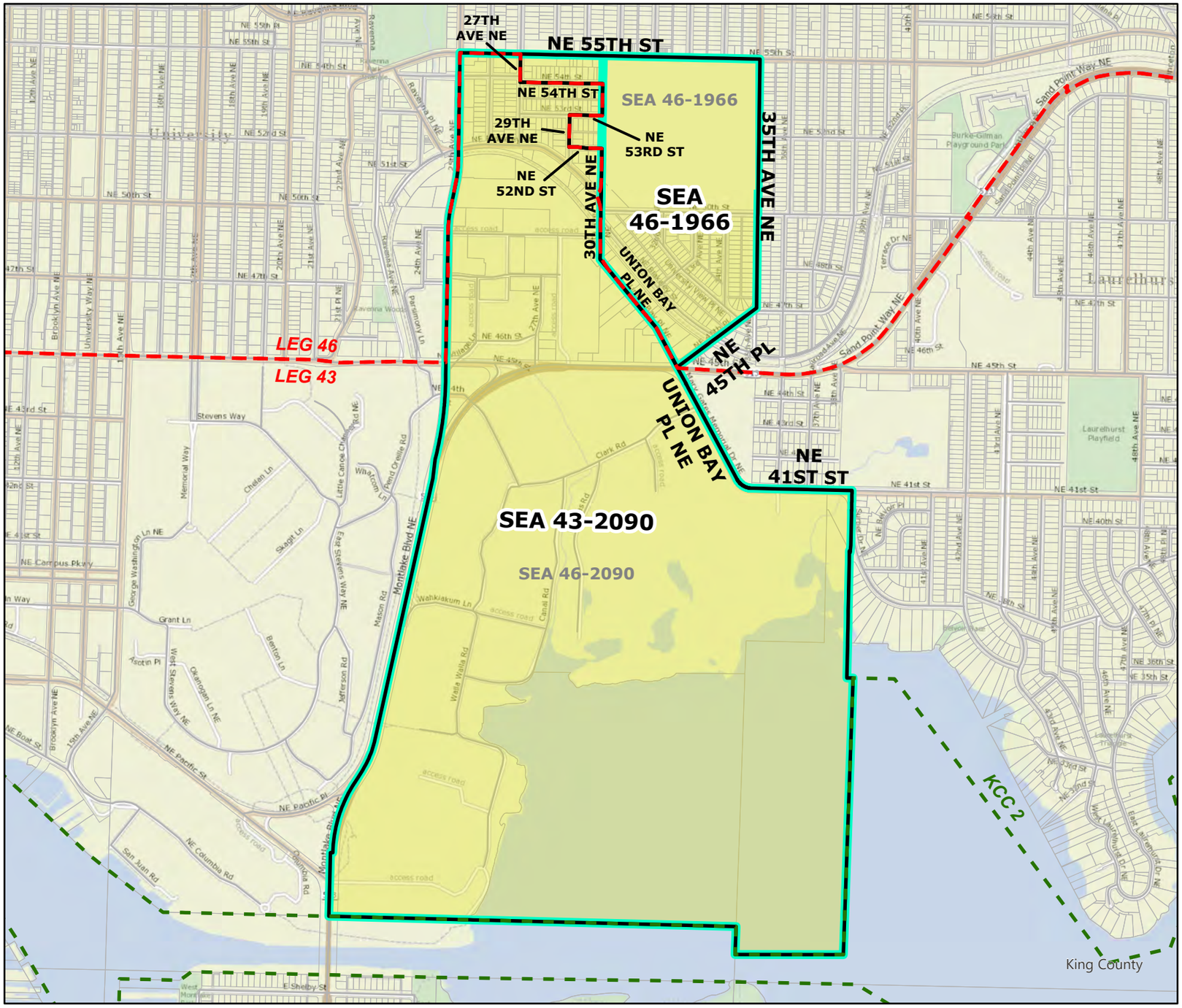

2022 Leg|Cong|KC Redistricting

Code	Precinct Name	NEW LG	NEW CG	NEW CC
1966	SEA 46-1966	46	7	2
2090	SEA 43-2090	43	7	2

Original Precinct(s) and OLD Districts

1966	SEA 46-1966	46	7	2
2090	SEA 46-2090	46	7	2

*: Denotes precinct(s) that have been abolished.

Precinct map produced by King County GIS Elections in accordance with KCC 1.12.101 & RCW 29A.16.040

Legend

- Original Precinct(s)
- New Precinct(s)
- Altered Precinct(s)
- Legislative Districts
- Congressional Districts
- King County Council Districts

N

0 0.050.1 0.2 0.3 0.4 Miles

Document Path: Y:\RedProjects\Projects\KR\2022 Ordinance Maps for Council KR\SEA_46-2090\SEA_46-2090.aprx

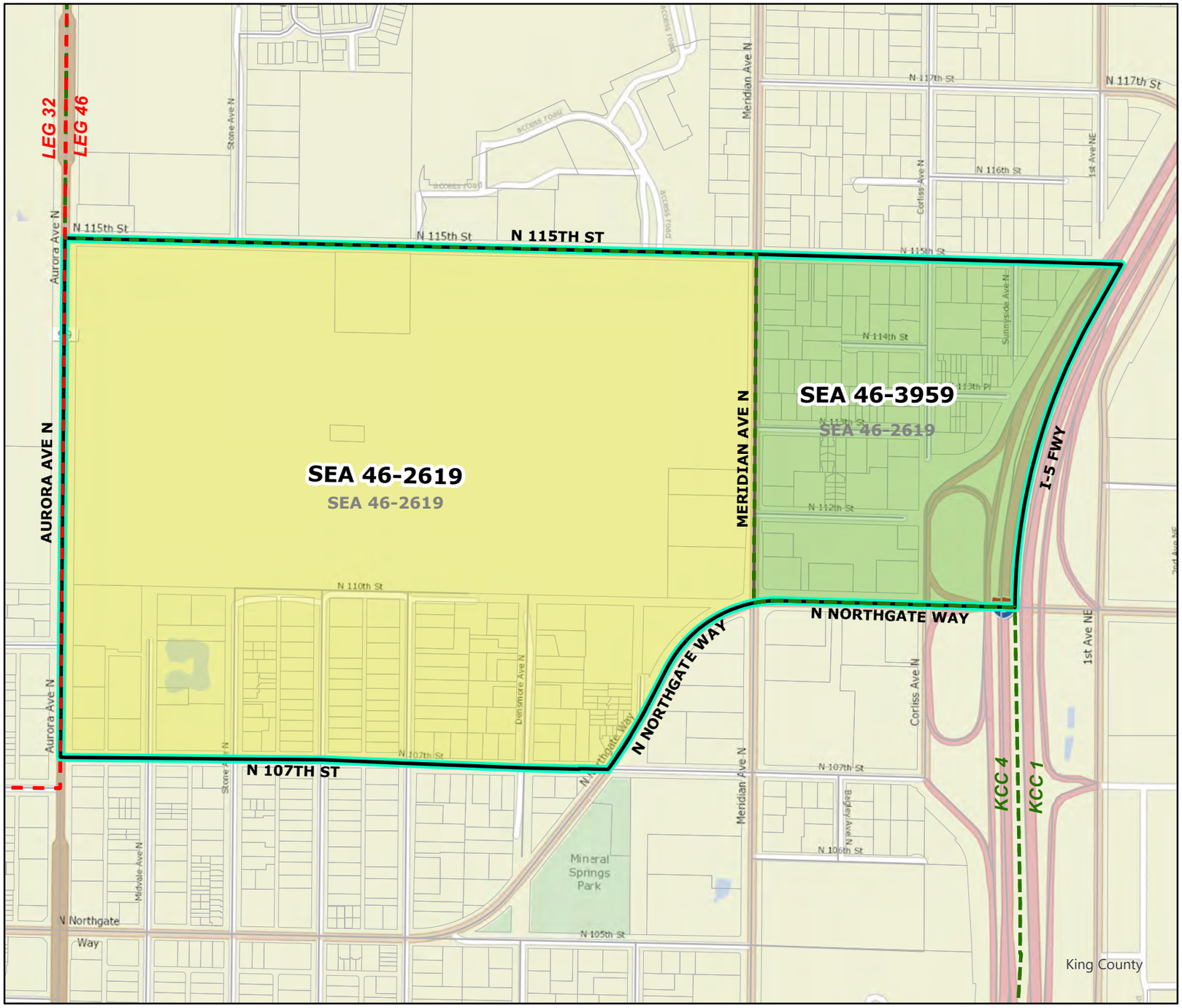

2022 Leg|Cong|KC Redistricting

Code	Precinct Name	NEW LG	NEW CG	NEW CC
3959	SEA 46-3959	46	7	1
2619	SEA 46-2619	46	7	4

Original Precinct(s) and OLD Districts

2619	SEA 46-2619	46	7	4

*: Denotes precinct(s) that have been abolished.

Precinct map produced by King County GIS Elections in accordance with KCC 1.12.101 & RCW 29A.16.040

Legend

- Original Precinct(s)
- New Precinct(s)
- Altered Precinct(s)
- Legislative Districts
- Congressional Districts
- King County Council Districts

N

0 0.03 0.06 0.12 0.18 0.24 Miles

Document Path: Y:\RedProjects\Projects\KR\2022 Ordinance Maps for Council KR\SEA_46_2619\SEA_46_2619.aprx

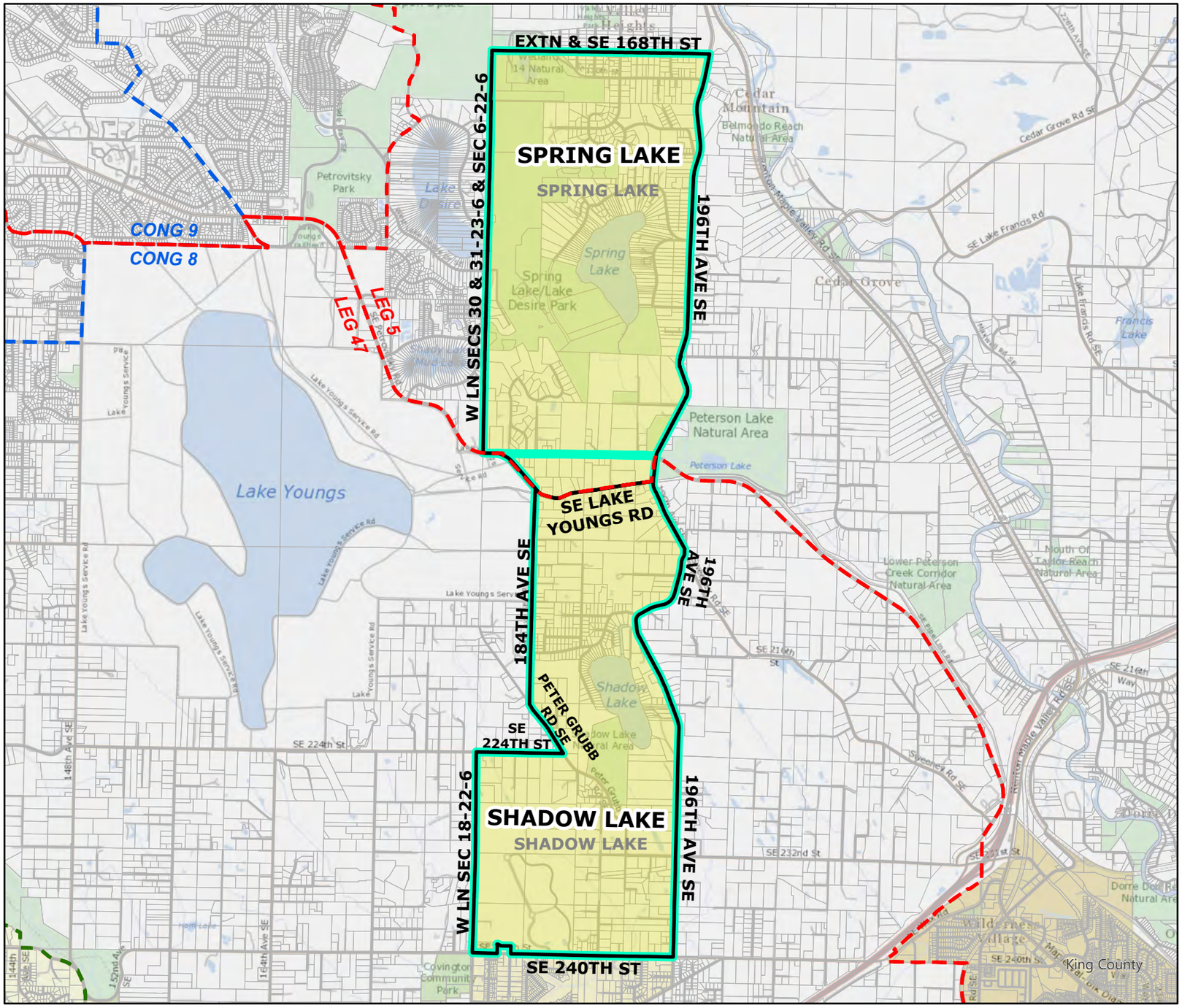

Document Path: Y:\RedProjects\Projects\KR\2022 Ordinance Maps for Council KR\SHADOWLAKE_AMENDMENT\SHADOWLAKE_AMENDMENT.aprx

2022 Leg|Cong|KC Redistricting

Code	Precinct Name	NEW LG	NEW CG	NEW CC
1110	SPRING LAKE	5	8	9
1068	SHADOW LAKE	47	8	9

Original Precinct(s) and OLD Districts

1110	SPRING LAKE	11	8	9
1068	SHADOW LAKE	5	8	9

*: Denotes precinct(s) that have been abolished.

Precinct map produced by King County GIS Elections in accordance with KCC 1.12.101 & RCW 29A.16.040

Legend

- Original Precinct(s)
- New Precinct(s)
- Altered Precinct(s)
- Legislative Districts
- Congressional Districts
- King County Council Districts

N

0 0.2 0.4 0.8 1.2 1.6 Miles

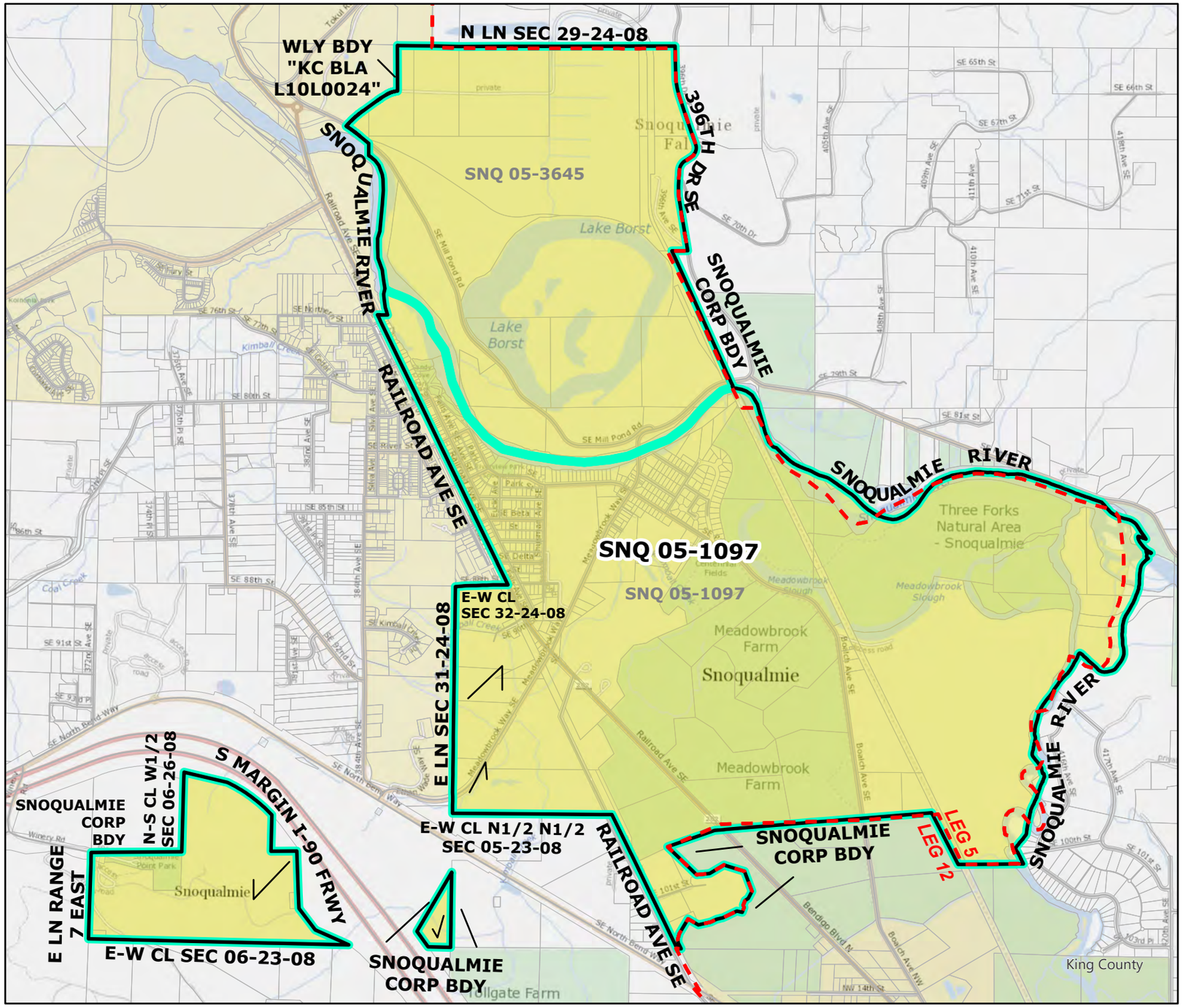

2022 Leg|Cong|KC Redistricting

Code	Precinct Name	NEW LG	NEW CG	NEW CC
1097	SNQ 05-1097	5	8	3

Original Precinct(s) and OLD Districts

1097	SNQ 05-1097	5	8	3
3645	SNQ 05-3645*	5	1	3

*: Denotes precinct(s) that have been abolished.

Precinct map produced by King County GIS Elections in accordance with KCC 1.12.101 & RCW 29A.16.040

Legend

- Original Precinct(s)
- New Precinct(s)
- Altered Precinct(s)
- Legislative Districts
- Congressional Districts
- King County Council Districts

N

0 0.1 0.2 0.4 0.6 0.8 Miles

Document Path: Y:\RedProjects\Projects\2022 Ordinance Maps for Council KS\MasterOrdinanceMapKS\SNQ_05_3645\SNQ_05_3645.aprx

2022 Leg|Cong|KC Redistricting

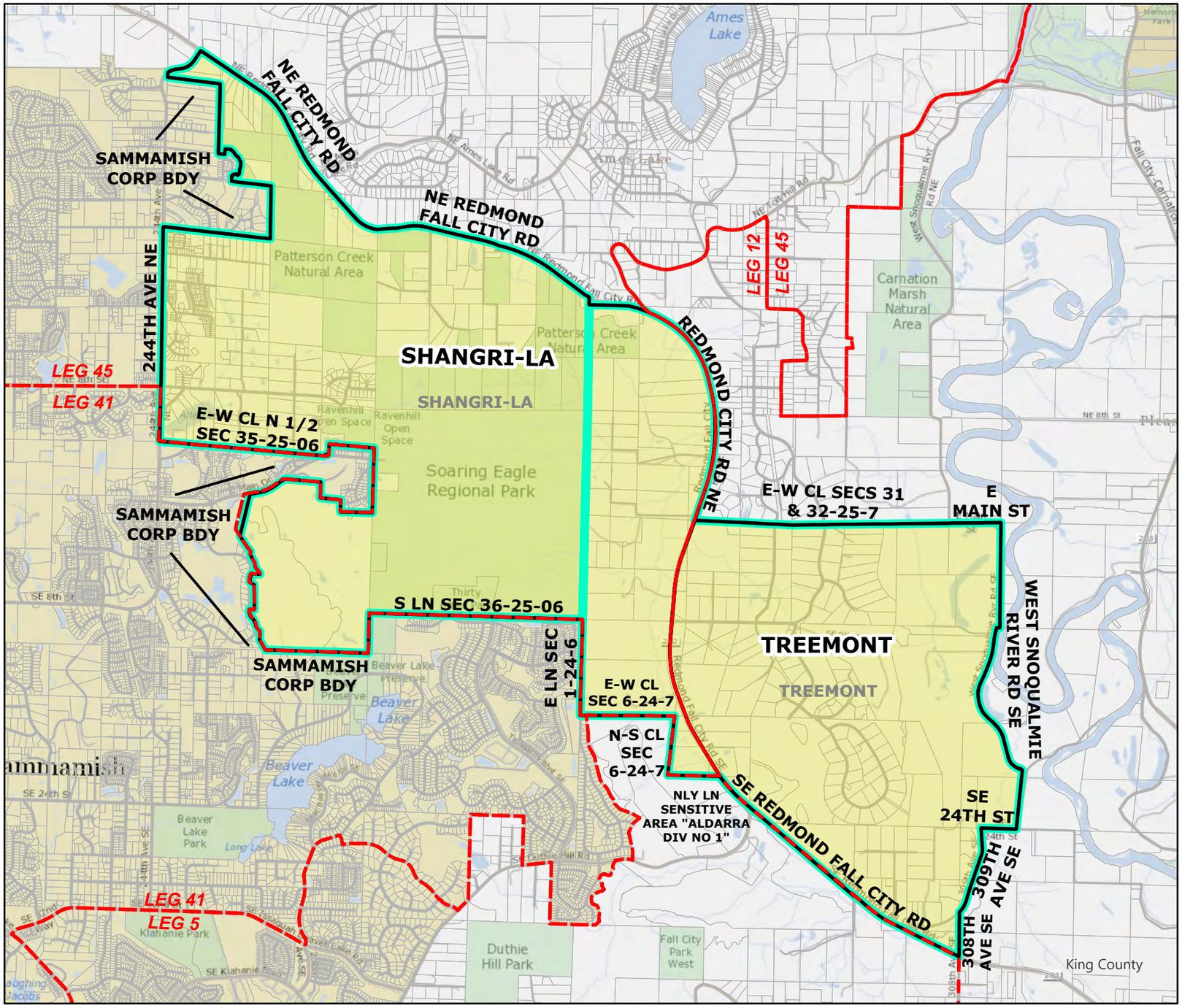

Code	Precinct Name	NEW LG	NEW CG	NEW CC
1070	SHANGRI-LA	45	8	3
3735	TREEMONT	12	8	3

Original Precinct(s) and OLD Districts

1070	SHANGRI-LA	45	1	3
3735	TREEMONT	5	1	3

*: Denotes precinct(s) that have been abolished.

Precinct map produced by King County GIS Elections in accordance with KCC 1.12.101 & RCW 29A.16.040

Legend

- Original Precinct(s)
- New Precinct(s)
- Altered Precinct(s)
- Legislative Districts
- Congressional Districts
- King County Council Districts

N

0 0.2 0.4 0.8 1.2 1.6 Miles

Document Path: Y:\RedProjects\Projects\KR\2022 Ordinance Maps for Council KR\TREEMONT.aprx

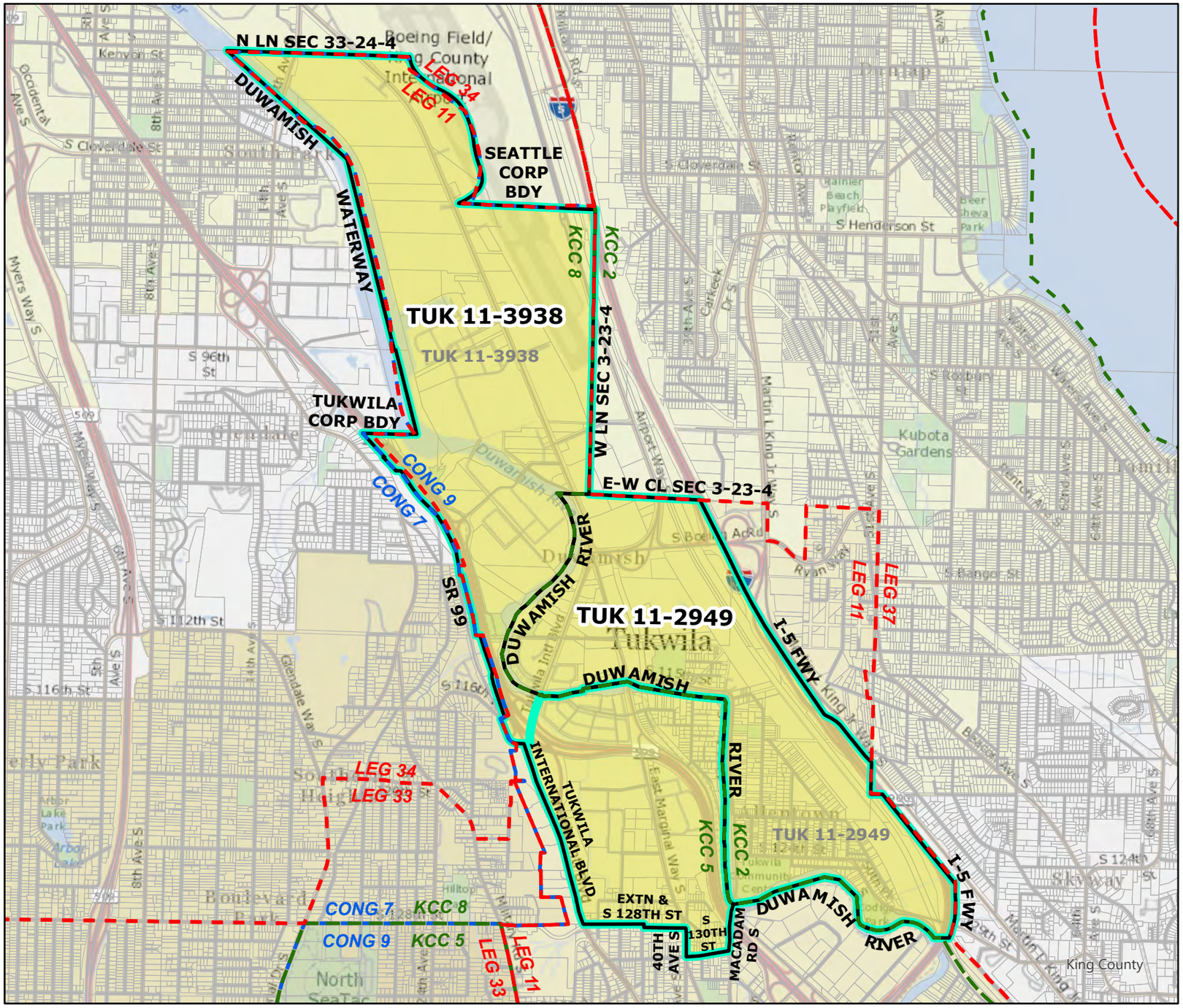

2022 Leg|Cong|KC Redistricting

Code	Precinct Name	NEW LG	NEW CG	NEW CC
2949	TUK 11-2949	11	9	2
3938	TUK 11-3938	11	9	8

Original Precinct(s) and OLD Districts

2949	TUK 11-2949	11	9	8
3938	TUK 11-3938	11	9	8

*: Denotes precinct(s) that have been abolished.

Precinct map produced by King County GIS Elections in accordance with KCC 1.12.101 & RCW 29A.16.040

Legend

- Original Precinct(s)
- New Precinct(s)
- Altered Precinct(s)
- Legislative Districts
- Congressional Districts
- King County Council Districts

N

0 0.13 0.25 0.5 0.75 1 Miles

Document Path: Y:\RedProjects\Projects\2022 Ordinance Maps for Council KS\MasterOrdinanceMapKS\TUK_11_2949\TUK_11_2949.aprx

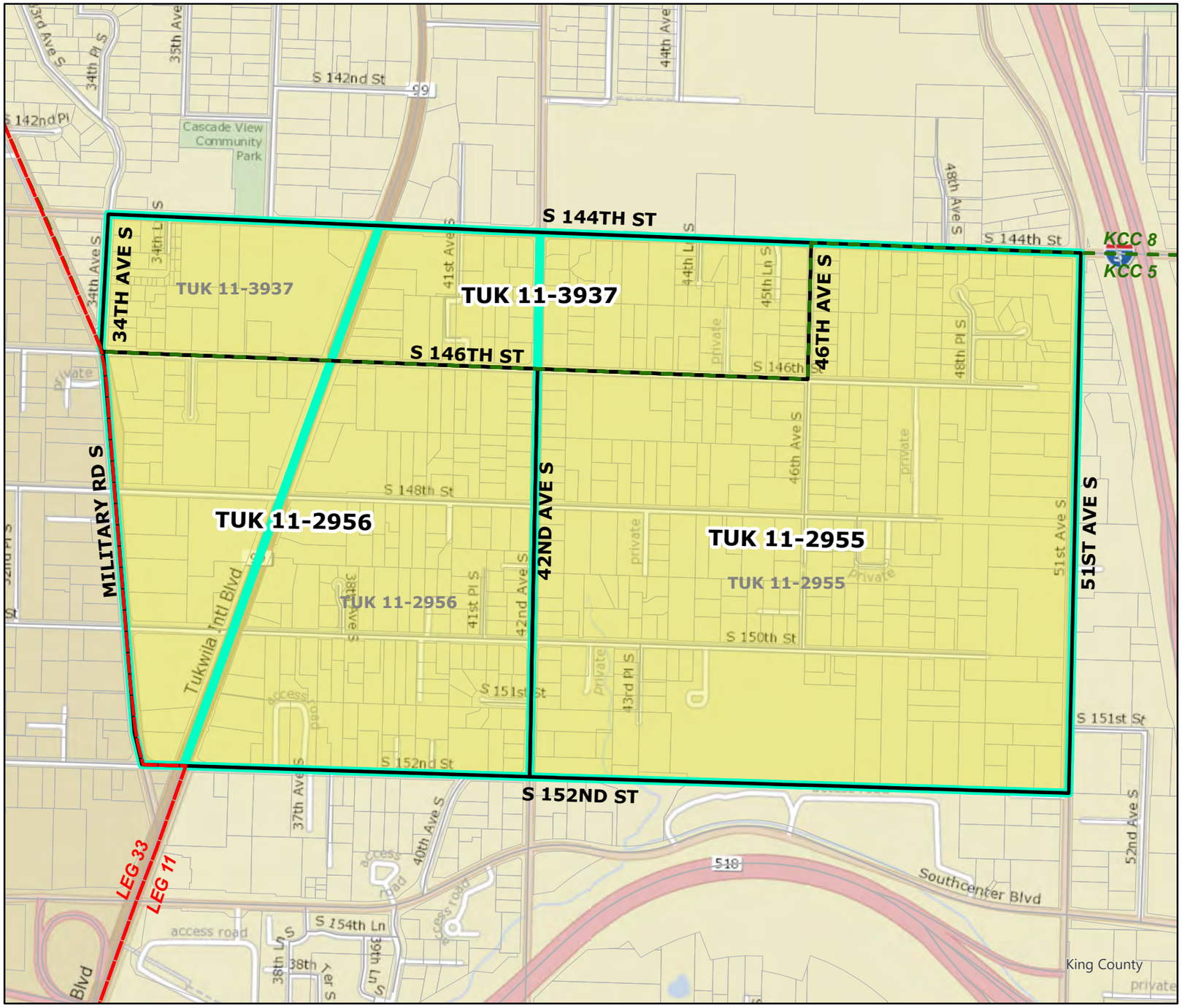

2022 Leg|Cong|KC Redistricting

Code	Precinct Name	NEW LG	NEW CG	NEW CC
2955	TUK 11-2955	11	9	5
2956	TUK 11-2956	11	9	5
3937	TUK 11-3937	11	9	8

Original Precinct(s) and OLD Districts

2955	TUK 11-2955	11	9	8
2956	TUK 11-2956	11	9	8
3937	TUK 11-3937	11	9	8

*: Denotes precinct(s) that have been abolished.

Precinct map produced by King County GIS Elections in accordance with KCC 1.12.101 & RCW 29A.16.040

Legend

- Original Precinct(s)
- New Precinct(s)
- Altered Precinct(s)
- Legislative Districts
- Congressional Districts
- King County Council Districts

N

0 0.04 0.07 0.15 0.22 0.3 Miles

Document Path: Y:\RedProjects\Projects\KR\2022 Ordinance Maps for Council KR\TUK_11_2955\TUK_11_2955.aprx

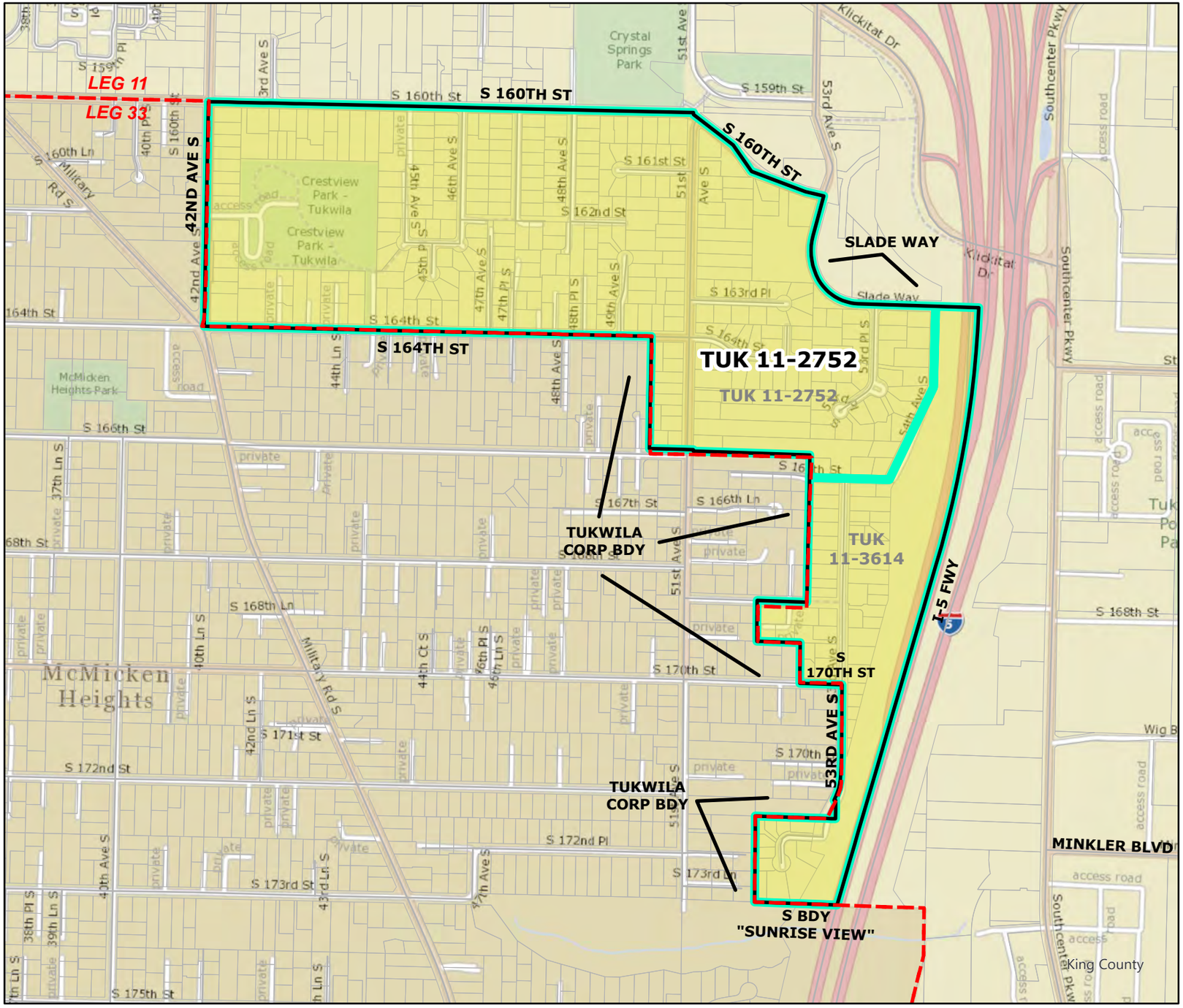

2022 Leg|Cong|KC Redistricting

Code	Precinct Name	NEW LG	NEW CG	NEW CC
2752	TUK 11-2752	11	9	5

Original Precinct(s) and OLD Districts

2752	TUK 11-2752	11	9	8
3614	TUK 11-3614 *	11	9	5

*: Denotes precinct(s) that have been abolished.

Precinct map produced by King County GIS Elections in accordance with KCC 1.12.101 & RCW 29A.16.040

Legend

- Original Precinct(s)
- New Precinct(s)
- Altered Precinct(s)
- Legislative Districts
- Congressional Districts
- King County Council Districts

N

0 0.04 0.09 0.17 0.26 0.34 Miles

Document Path: Y:\RedProjects\Projects\KR\2022 Ordinance Maps for Council KR\TUK_11_3614\TUK_11_3614.aprx

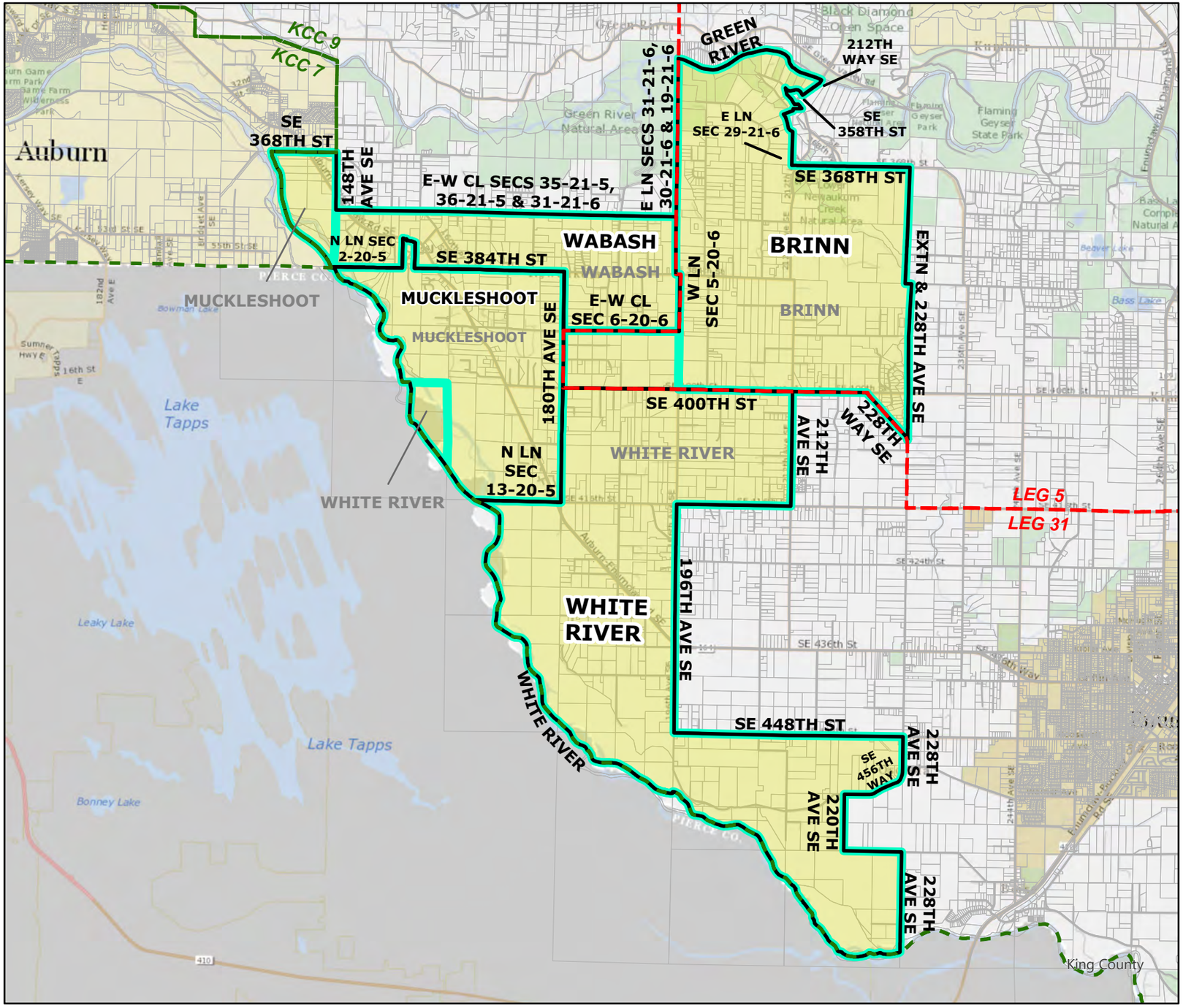

2022 Leg|Cong|KC Redistricting

Code	Precinct Name	NEW LG	NEW CG	NEW CC
1216	WHITE RIVER	31	8	9
1195	WABASH	31	8	9
2905	MUCKLESHOOT	31	8	9
2832	BRINN	5	8	9

Original Precinct(s) and OLD Districts

1216	WHITE RIVER	31	8	7
1195	WABASH	31	8	7
2905	MUCKLESHOOT	31	8	7
2832	BRINN	31	8	7

*: Denotes precinct(s) that have been abolished.

Precinct map produced by King County GIS Elections in accordance with KCC 1.12.101 & RCW 29A.16.040

Legend

- Original Precinct(s)
- New Precinct(s)
- Altered Precinct(s)
- Legislative Districts
- Congressional Districts
- King County Council Districts

N

0 0.38 0.75 1.5 2.25 3 Miles

Document Path: Y:\RedProjects\Projects\KR\2022 Ordinance Maps for Council KR\WHITERIVER.aprx

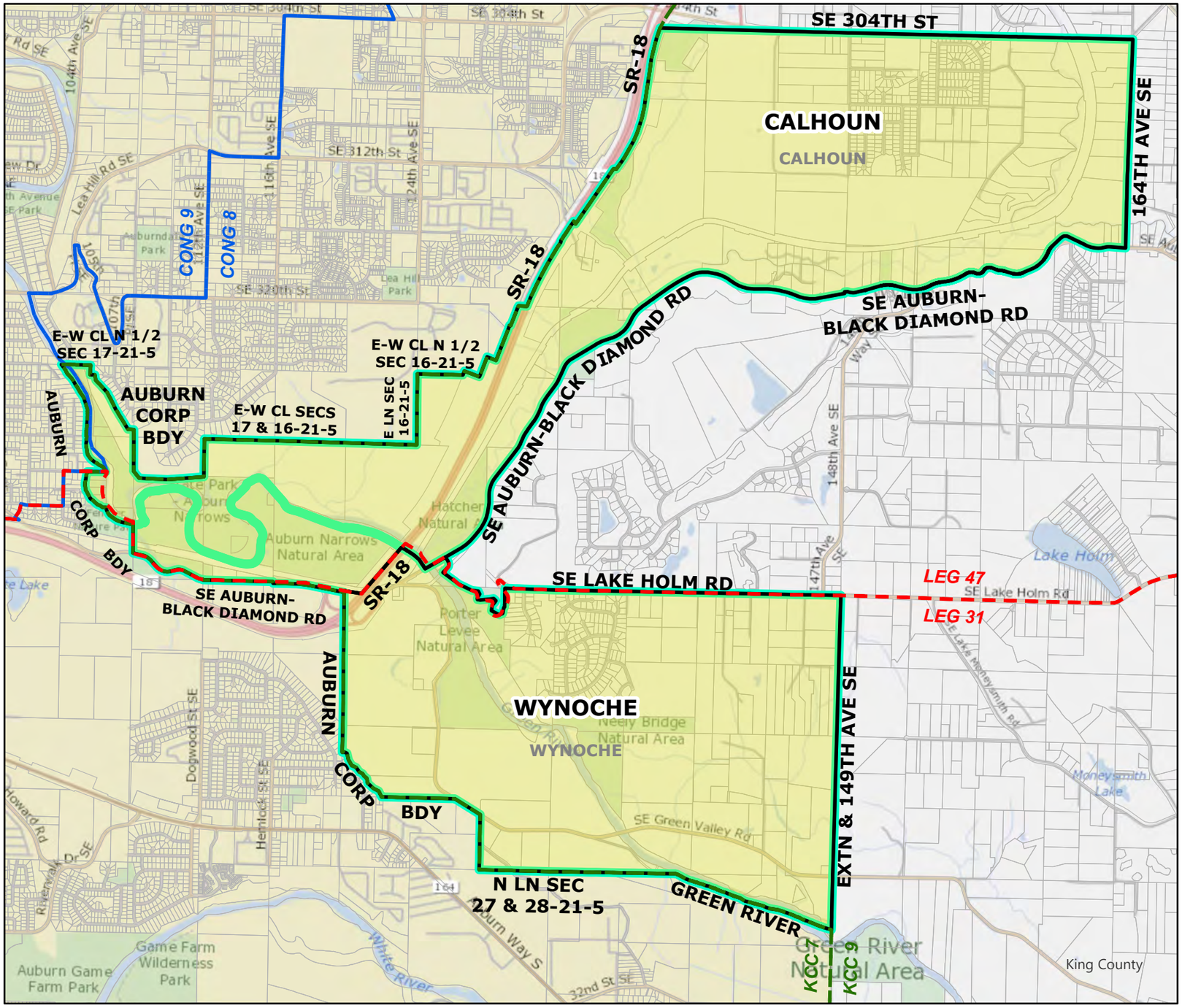

2022 Leg|Cong|KC Redistricting

Code	Precinct Name	NEW LG	NEW CG	NEW CC
1230	WYNOCHE	31	8	9
0280	CALHOUN	47	8	9

Original Precinct(s) and OLD Districts

1230	WYNOCHE	31	8	7
0280	CALHOUN	47	8	7

*: Denotes precinct(s) that have been abolished.

Precinct map produced by King County GIS Elections in accordance with KCC 1.12.101 & RCW 29A.16.040

Legend

- Original Precinct(s)
- New Precinct(s)
- Altered Precinct(s)
- Legislative Districts
- Congressional Districts
- King County Council Districts

N

0 0.15 0.3 0.6 0.9 1.2 Miles

Document Path: Y:\RedProjects\Projects\2022 Ordinance Maps for Council V\WYNOCHE_AmendedWYNOCHE_2\WYNOCHE_2.aprx