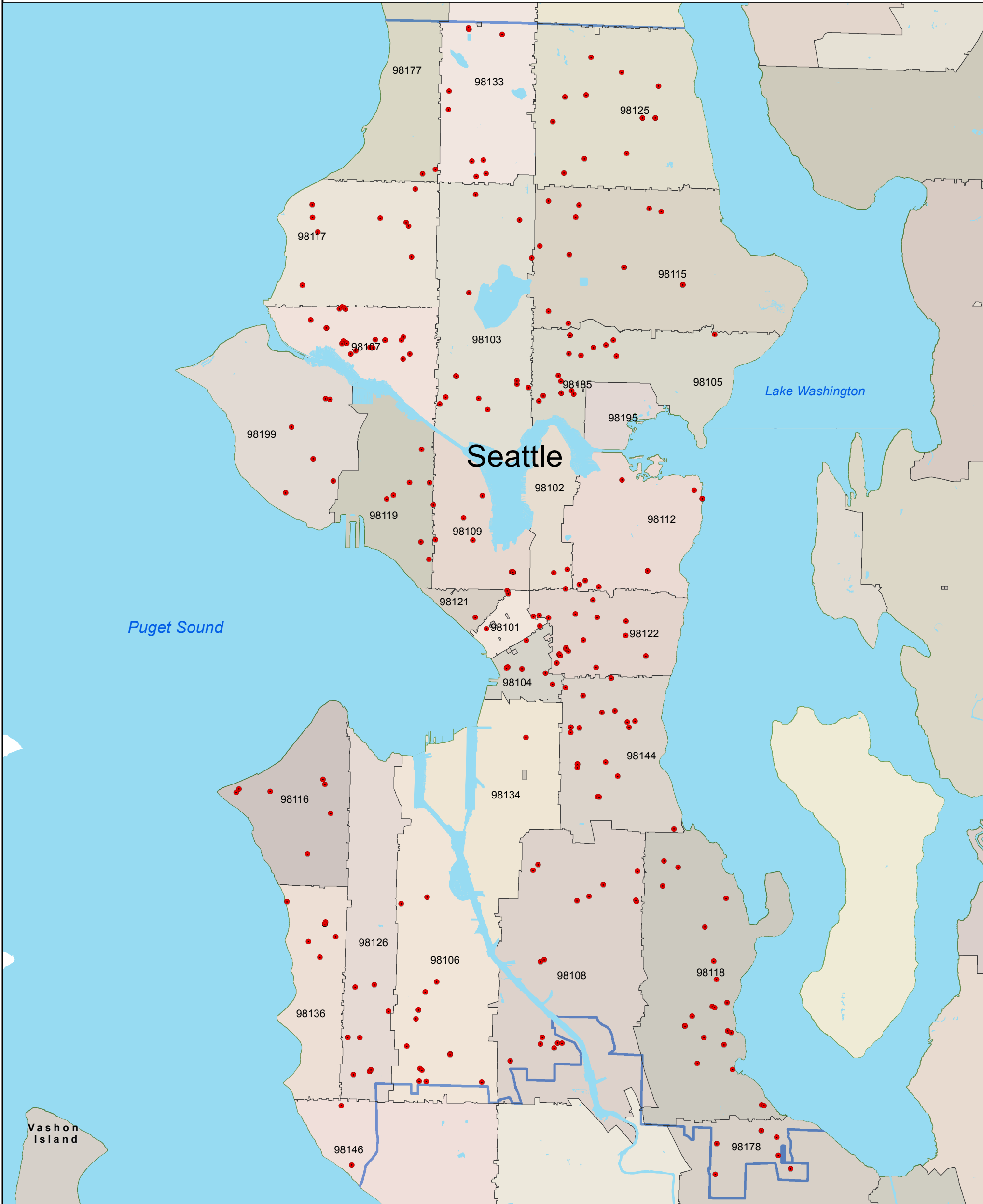


Seattle Rodent Complaints

January 1, 2015 through December 31, 2015



Legend

Seattle Rodent Complaints 2015

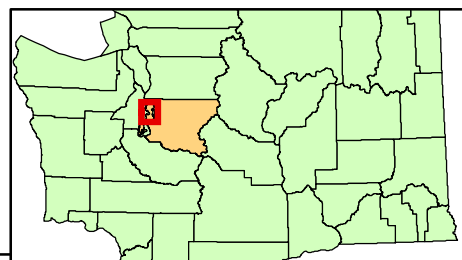

- Rodent Complaints (286)
- Seattle Zipcodes
- Seattle Boundry

Data Sources: Standard King County datasets used include: wtrbdy, kingsh, city, and washco.

J:\WNV\data\GIS\2015 GIS\Maps\2015 Seattle Rodent Map

The map represents Seattle rodent complaints received by Environmental health from January 1, 2015 through December 31, 2015.

During this time frame Environmental Health recieved 286 complaints. Of these 283 were mapped and 3 were not mappable.



The information included on this map has been compiled by King County staff from a variety of sources and is subject to change without notice. King County makes no representations or warranties, express or implied, as to accuracy, completeness, timeliness, or rights to the use of such information. King County shall not be liable for any general, special, indirect, incidental, consequential damages including, but not limited to, lost revenues or lost profits resulting from the use or misuse of the information contained on this map. Any sale of this map or information on this map is prohibited except by written permission of King County.
Leah Heims, Environmental Health Division, February 2016

February 1, 2016