

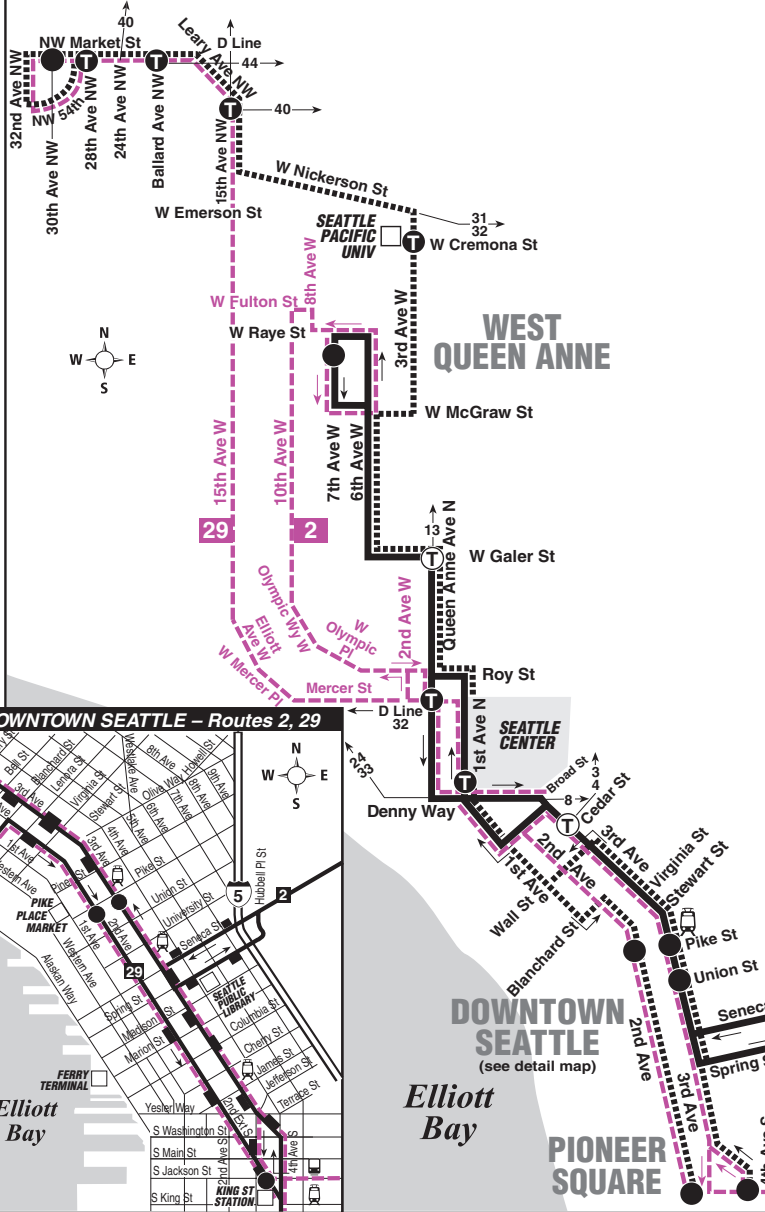
September 17, 2022
thru March 17, 2023
Del 17 de septiembre de
2022 al 17 de marzo de
2023

2, 13, 29

Ballard, West Queen Anne, Seattle Pacific University, Seattle Center West, Downtown Seattle, First Hill, Seattle University, Madrona Park

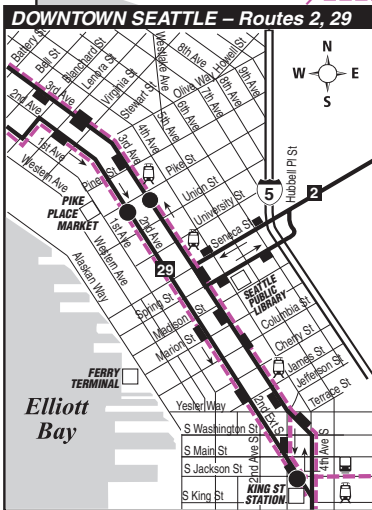


Routes 2, 29



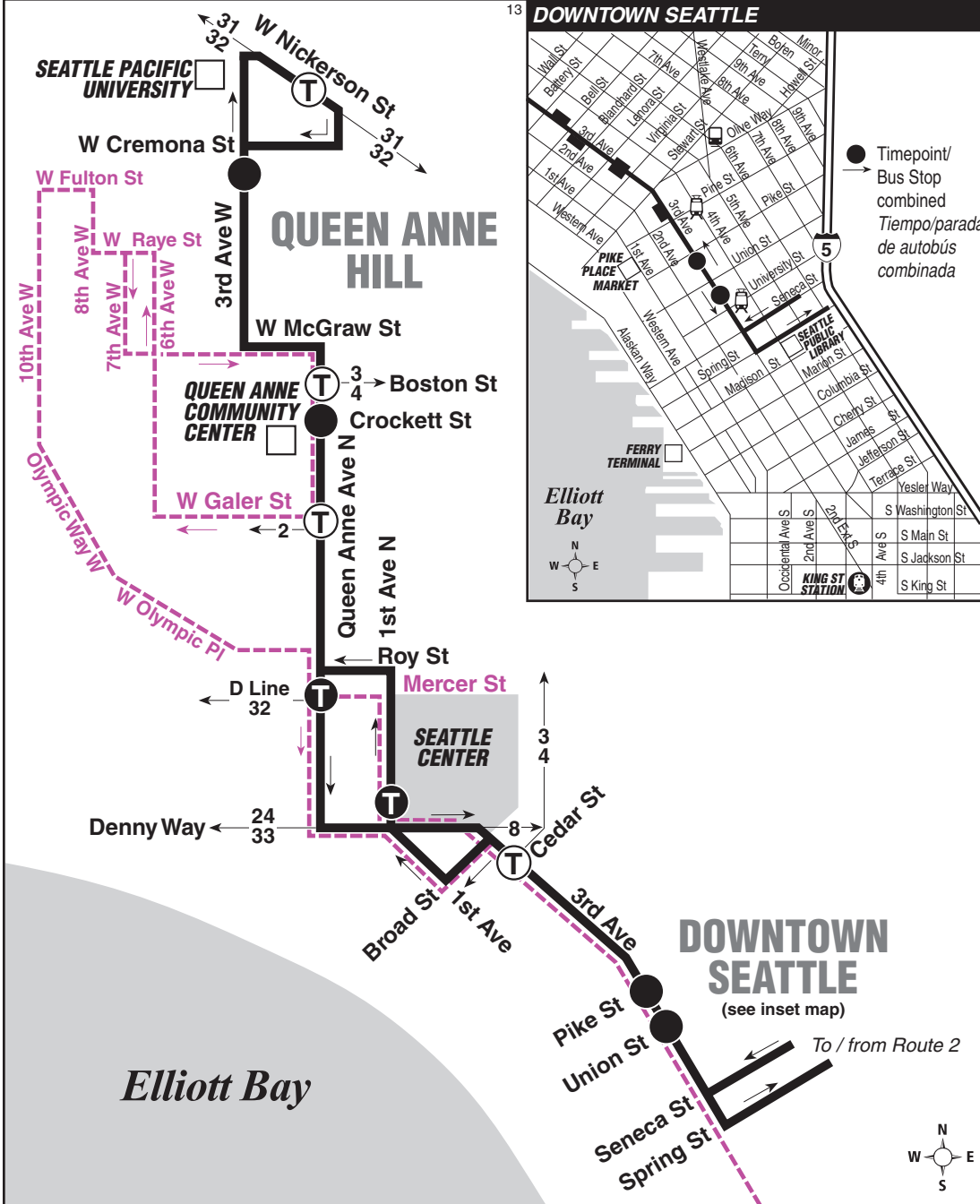
MAP LEGEND / LEYENDA DEL MAPA

- Makes all regular stops. *Hace todas las paradas regulares.*
- Route 29: Limited or no stops. *Ruta 29: Limitado o sin paradas.*
- Snow route. *Ruta de nieve.*
- Route 27 snow shuttle (transfer to/from Rt 2 at 34th Ave & E. Union St). *Ruta 27 servicio de conexión durante nevada. (traslado a/desde Rt 2 en el 34th Ave & E Union St).*
- TIME POINT / PUNTO DE TIEMPO: Street intersection from which departure times are shown on the schedules. *Intersección de la calle desde donde se muestran los horarios de salida.*
- TRANSFER POINT / PUNTO DE TRANSFERENCIA: Route intersection for transferring to indicated route(s). *Intersección de ruta para la transferencia para indicar la ruta o rutas.*
- TIME POINT & TRANSFER POINT / TIEMPO Y PUNTO DE TRANSFERENCIA
- Landmark. *El punto de referencia.*
- Downtown bus stops. *Paradas de autobús del centro.*
- Light Rail. *Tren Ligero.*
- Streetcar. *Tranvía*



Route 29 Limited Stop Information

Route 29 makes no stops to downtown between Queen Anne Ave N & W Highland Dr and 2nd Ave & Lenora St EXCEPT at Queen Anne Ave N & W Mercer St, 1st Ave & Broad St and 1st Ave & Wall St. Route 29 makes no stops to Ballard between 3rd Ave & Virginia St and Queen Anne Ave N & W Highland Dr EXCEPT at 1st Ave & Cedar St, 1st Ave & Broad St and 1st Ave N & Mercer St.



MAP LEGEND / LEYENDA DEL MAPA

- Makes all regular stops. *Hace todas las paradas regulares.*
- Snow route. *Ruta de nieve.*
- Limited or no stops. *Limitado o sin paradas.*
- TIME POINT / PUNTO DE TIEMPO:** Street intersection from which departure times are shown on the schedules. *Intersección de la calle desde donde se muestran los horarios de salida.*
- TRANSFER POINT / PUNTO DE TRANSFERENCIA:** Route intersection for transferring to indicated route(s). *Intersección de ruta para la transferencia para indicar la ruta o rutas.*
- TIME POINT & TRANSFER POINT / TIEMPO Y PUNTO DE TRANSFERENCIA**
- PARK & RIDE:** Free or pay parking area. *Zona de aparcamiento gratuito o de pago.*
- Landmark** *El punto de referencia.*
- 1 Line (Link)** *1 Line (Link)*
- Streetcar** *Tranvía*
- Souder train** *Souder tren*

Route 2, 13 Monday thru Friday to Downtown Seattle, Madrona Park

Servicio de lunes a viernes al centro de Seattle, Madrona Park

Seattle Pacific University	Queen Anne Hill	Lower Queen Anne	Downtown Seattle	First Hill	Madrona Park
3rd Ave W & W Cremona St	7th Ave W & W Raye St	Queen Anne Ave N & W Mercer St	3rd Ave & Union St	Broadway & E Union St	Madrona Dr & Lake Wash Blvd
Stop #41255	Stop #2550	Stop #2672	Stop #450	Stop #3155	Stop #2850
ROUTES 2, 13			ROUTE 2		
—	5:05	5:12	5:24	5:33	5:49‡
—	5:42	5:49	6:01	6:10	6:26‡
5:56	—	6:04	6:17	6:26	6:42
—	6:10	6:18	6:31	6:40	6:58‡
6:23	—	6:31	6:44	6:54	7:12
—	6:37	6:45	6:58	7:08	7:26‡
6:51	—	6:59	7:12	7:22	7:39
—	7:03	7:11	7:25	7:36	7:53‡
7:13	—	7:23	7:36	7:47	8:04
7:30	—	7:40	7:53	8:04	8:21
—	7:38	7:46	8:00b‡	—	—
7:47	—	7:57	8:10	8:21	8:38
7:58	—	8:08	8:22b‡	—	—
—	8:05	8:13	8:28	8:39	8:56‡
8:10	—	8:20	8:35b‡	—	—
—	8:21	8:29	8:44	8:55	9:12‡
8:29	—	8:39	8:54b‡	—	—
8:38	—	8:48	9:02	9:13	9:31
—	8:54	9:02	9:17	9:28	9:46‡
—	9:10	9:18	9:33	9:44	10:02‡
9:21	—	9:31	9:45	9:56	10:14
—	9:37	9:45	9:59	10:10	10:28‡
9:50	—	10:00	10:14	10:25	10:43
—	10:07	10:15	10:29	10:40	10:58‡
10:20	—	10:30	10:44	10:55	11:13
—	10:37	10:45	10:59	11:10	11:28‡
10:50	—	11:00	11:14	11:25	11:43
—	11:07	11:15	11:29	11:40	11:58‡
11:20	—	11:30	11:44	11:55	12:13
—	11:37	11:45	11:59	12:10	12:29‡
11:50	—	12:00	12:14	12:25	12:44
—	12:07	12:15	12:29	12:40	12:59‡
12:20	—	12:30	12:44	12:55	1:14
—	12:36	12:44	12:58	1:09	1:28‡
12:49	—	12:59	1:13	1:24	1:43
—	1:05	1:13	1:27	1:38	1:57‡
1:18	—	1:28	1:42	1:53	2:12
—	1:35	1:43	1:57	2:08	2:27‡
1:44	—	1:55	2:09	2:20	2:41
—	2:03	2:11	2:25	2:37	2:58‡
2:17	—	2:28	2:42	2:54	3:15
—	2:35	2:44	2:58	3:10	3:31‡
2:50	—	3:00	3:14	3:26	3:47
—	3:07	3:16	3:30	3:43	4:04‡
3:22	—	3:32	3:46	3:59	4:22
—	3:39	3:48	4:02	4:17	4:40‡
3:55	—	4:05	4:19	4:34	4:57
—	4:04	4:14	4:29	4:44	5:07‡
4:16	—	4:26	4:40	4:55	5:17
4:23	—	4:34	4:49	5:04	5:27
—	4:34	4:44	4:59	5:14	5:37‡
4:42	—	4:56	5:11	5:26	5:48
4:53	—	5:07	5:22	5:37	5:59
—	5:10	5:20	5:34	5:49	6:11‡
—	5:22	5:32	5:46	6:01	6:22‡
5:21	—	5:35	5:52b‡	—	—
5:32	—	5:46	6:01	6:14	6:34
—	5:48	5:58	6:11	6:24	6:44‡
5:49	—	6:03	6:18b‡	—	—
6:00	—	6:12	6:25	6:37	6:56
6:11	—	6:23	6:38b‡	—	—
—	6:19	6:28	6:41	6:53	7:12‡
6:28	—	6:40	6:55b‡	—	—
—	6:39	6:48	7:01	7:13	7:31‡
6:56	—	7:06	7:21b‡	—	—
—	7:08	7:17	7:30	7:41	7:59‡
7:23	—	7:33	7:46	7:57	8:15
—	7:38	7:47	8:00	8:11	8:29‡
7:52	—	8:02	8:15	8:26	8:44
—	8:13	8:22	8:35	8:44	9:00‡
8:32	—	8:42	8:55	9:04	9:20
—	8:53	9:02	9:14	9:23	9:39‡
9:14	—	9:22	9:33	9:42	9:58
—	9:33	9:42	9:54	10:02	10:18

Seattle Pacific University	Queen Anne Hill	Lower Queen Anne	Downtown Seattle	First Hill	Madrona Park
3rd Ave W & W Cremona St	7th Ave W & W Raye St	Queen Anne Ave N & W Mercer St	3rd Ave & Union St	Broadway & E Union St	Madrona Dr & Lake Wash Blvd
Stop #41255	Stop #2550	Stop #2672	Stop #450	Stop #3155	Stop #2850
9:54	—	10:02	10:13b‡	—	—
—	10:11	—	10:19	10:38	10:54
10:27	—	10:34	10:45b‡	—	—
—	10:41	—	11:00	11:08	11:24
10:56	—	11:03	11:14b	—	—
—	11:06	—	11:14	11:33	11:49
11:28	—	11:35	11:25	—	—
—	11:36	—	11:46b	11:33	11:49
11:53	—	12:00	11:55	12:03	12:18
—	12:07	—	12:10b	—	—
12:15	—	12:14	12:25	12:32	12:47
—	12:30	—	12:32b‡	—	—
12:59	—	12:37	12:48b‡	—	—
—	1:32	1:06	1:16b	—	—
—	—	1:39	1:50b‡	—	—

Bold PM time
b Trip ends eastbound S Jackson St & 5th Ave S several minutes later.
‡ Estimated time.

Routes 2 & 13 Holiday Information

Rutas 2 y 13 información sobre días festivos

Routes 2 and 13 will operate their Sunday schedules on the following holidays. *Las rutas 2 y 13 operarán su horario de domingo en los siguientes días festivos.*

Thanksgiving	Nov. 24
Día de acción de gracias	24 de noviembre
Christmas (observed)	Dec. 26
Navidad (observado)	26 de diciembre
New Year (observed)	Jan. 2, 2023
Año nuevo (observado)	2 de enero de 2023

Snow/ Emergency Service

Servicio en caso de nieve o emergencia

During most snow conditions, this bus will follow the special snow routing shown on the map. If Metro declares an emergency, the bus will not operate. Visit kingcounty.gov/metro/snow to register for **Transit Alerts** and to learn more.

En la mayoría de las condiciones de nieve, este autobús seguirá la ruta especial en caso de nieve como se indica en el mapa. Si Metro declara una emergencia, el autobús no circulará. Visite kingcounty.gov/metro/snow para registrarse y recibir las alertas de transporte público y obtener más información.

Route 2, 13 Monday thru Friday to Downtown Seattle, Queen Anne, Seattle Pacific

Servicio de lunes a viernes al centro de Seattle, Queen Anne, Seattle Pacific

Madrona Park	First Hill	Downtown Seattle	Lower Queen Anne	Queen Anne Hill		Seattle Pacific University
Madrona Dr & Lake Wash Blvd	Broadway & E Union St	3rd Ave & Pike St	1st Ave N & Denny Way	Queen Anne Ave N & Crockett St	7th Ave W & W Raye St	3rd Ave W & W Cremona St
Stop #2850	Stop #3032	Stop #575	Stop #2330	Stop #4489	Stop #2550	Stop #41255
ROUTE 2		ROUTES 2, 13				
—	—	4:37b	4:45	—	5:00	—
4:50	5:03	5:13	5:21	—	5:36	—
—	—	5:21b	5:28	5:37	—	5:46
—	—	5:39b	5:47	—	6:02	—
—	—	5:46b	5:53	6:02	—	6:11
5:37	5:50	6:00	6:08	—	6:23	—
—	—	6:15b	6:22	6:31	—	6:40
6:07	6:20	6:30	6:38	—	6:53	—
—	—	6:40b	6:47	6:56	—	7:05
—	—	6:58b	7:05	7:14	—	7:23
6:35	6:48	7:00	7:08	—	7:23	—
—	—	7:09b	7:16	7:25	—	7:34
6:48	7:04	7:15	7:24	7:33	—	7:43
—	—	7:28b	7:35	7:44	—	7:54
7:02	7:17	7:29	7:39	—	7:55	—
7:16	7:31	7:43	7:53	—	8:09	—
—	—	7:45b	7:52	8:01	—	8:11
7:30	7:46	7:57	8:07	8:17	—	8:27
7:44	7:59	8:12	8:22	—	8:38	—
7:56	8:12	8:23	8:33	8:43	—	8:53
8:10	8:25	8:38	8:47	—	9:02	—
8:25	8:40	8:53	9:02	—	9:17	—
8:35	8:51	9:02	9:12	9:22	—	9:32
8:50	9:05	9:17	9:26	—	9:41	—
9:06	9:21	9:32	9:42	9:51	—	10:01
9:22	9:36	9:48	9:57	—	10:12	—
9:38	9:53	10:04	10:14	10:23	—	10:33
9:53	10:07	10:19	10:28	—	10:43	—
10:08	10:23	10:34	10:44	10:53	—	11:03
10:23	10:36	10:47	10:56	—	11:13	—
10:38	10:52	11:03	11:13	11:22	—	11:32
10:53	11:06	11:17	11:26	—	11:43	—
11:08	11:22	11:33	11:43	11:52	—	12:02
11:23	11:36	11:47	11:56	—	12:13	—
11:38	11:52	12:03	12:13	12:25	—	12:35
11:53	12:06	12:17	12:26	—	12:43	—
12:08	12:22	12:33	12:43	12:55	—	1:05
12:23	12:36	12:47	12:56	—	1:13	—
12:38	12:52	1:03	1:13	1:24	—	1:36
12:53	1:06	1:17	1:26	—	1:43	—
1:08	1:22	1:33	1:43	1:54	—	2:06
1:23	1:36	1:47	1:56	—	2:13	—
1:35	1:49	2:00	2:10	2:21	—	2:33
1:51	2:04	2:16	2:26	—	2:43	—
2:04	2:18	2:30	2:40	2:51	—	3:03
2:21	2:34	2:46	2:56	—	3:14	—
2:37	2:52	3:04	3:14	3:25	—	3:37
2:51	3:05	3:18	3:28	—	3:46	—
3:06	3:22	3:34	3:44	3:55	—	4:08
—	—	3:35b	3:45	3:56	—	4:09

Madrona Park	First Hill	Downtown Seattle	Lower Queen Anne	Queen Anne Hill		Seattle Pacific University
Madrona Dr & Lake Wash Blvd	Broadway & E Union St	3rd Ave & Pike St	1st Ave N & Denny Way	Queen Anne Ave N & Crockett St	7th Ave W & W Raye St	3rd Ave W & W Cremona St
Stop #2850	Stop #3032	Stop #575	Stop #2330	Stop #4489	Stop #2550	Stop #41255
3:22	3:37	3:50	4:00	—	4:18	—
—	—	4:01b	4:11	4:22	—	4:35
3:36	3:52	4:05	4:16	4:27	—	4:40
—	—	4:17b	4:28	—	4:46	—
3:50	4:06	4:19	4:30	4:41	—	4:54
4:03	4:19	4:32	4:43	4:54	—	5:07
4:17	4:31	4:44	4:55	—	5:13	—
—	—	4:46b	4:56	5:08	—	5:21
4:29	4:44	4:57	5:08	5:20	—	5:33
4:41	4:55	5:08	5:19	—	5:39	—
4:49	5:04	5:17	5:28	5:40	—	5:53
—	—	5:24b	5:34	5:46	—	5:59
5:01	5:15	5:28	5:40	—	6:00	—
5:12	5:27	5:40	5:51	6:03	—	6:15
5:25	5:38	5:50	6:02	—	6:22	—
5:41	5:55	6:07	6:18	6:29	—	6:42
6:05	6:18	6:30	6:40	—	6:57	—
6:15	6:29	6:41	6:51	7:02	—	7:15
6:35	6:48	6:59	7:09	—	7:26	—
6:48	7:01	7:13	7:23	7:32	—	7:44
7:05	7:17	7:28	7:38	—	7:54	—
7:20	7:33	7:45	7:54	8:03	—	8:15
7:37	7:49	8:00	8:09	—	8:24	—
7:57	8:10	8:20	8:29	8:38	—	8:49
8:19	8:31	8:40	8:49	—	9:04	—
8:38	8:50	9:00	9:09	9:18	—	9:29
8:59	9:11	9:20	9:29	—	9:44	—
9:20	9:32	9:40	9:49	9:58	—	10:09
9:39	9:51	10:00	10:09	—	10:24	—
9:54	10:06	10:14	10:23	10:31	—	10:42
10:10	10:21	10:30	10:39	—	10:53	—
10:25	10:36	10:45	—	—	—	—
—	—	10:45c	10:52	11:00	—	11:10
10:40	10:51	11:00	11:09	—	11:23	—
—	—	11:15c	11:22	11:30	—	11:40
11:10	11:21	11:30	11:39	—	11:53	—
—	—	11:45c	11:52	11:56	—	12:06
11:40	11:51	12:00	12:08	—	12:21	—
12:01	12:12	12:20	12:28	12:32	—	12:43
12:40	12:51	1:00	1:08	—	1:21	—

Bold PM time
b Trip starts westbound S Jackson St & 5th Ave S 7-10 minutes earlier.
c Trip starts westbound S Jackson St & 5th Ave S 4-6 minutes earlier.

Route 2, 13 Sunday to Downtown Seattle, Madrona Park

Servicio de domingo al centro de Seattle, Madrona Park

Seattle Pacific University	Queen Anne Hill	Lower Queen Anne	Downtown Seattle	First Hill	Madrona Park
3rd Ave W & W Cremona St	7th Ave W & W Raye St	Queen Anne Ave N & W Mercer St	3rd Ave & Union St	Broadway & E Union St	Madrona Dr & Lake Wash Blvd
Stop #41255	Stop #2550	Stop #2672	Stop #450	Stop #3155	Stop #2850
ROUTES 2, 13			ROUTE 2		
—	5:42	5:49	6:00	6:08	6:20
6:10	—	6:19	6:30	6:38	6:50
—	6:42	6:49	7:00	7:08	7:20
7:10	—	7:19	7:30	7:38	7:50
—	7:42	7:49	8:00	8:08	8:20
8:10	—	8:19	8:30b	—	—
—	—	—	8:30c	8:38	8:50
—	8:41	8:49	9:00	9:08	9:20
9:08	—	9:18	9:30b	—	—
—	—	—	9:30c	9:38	9:50
—	9:40	9:49	10:00	10:08	10:20
9:54	—	10:04	10:16b	—	—
—	10:10	10:19	10:30	10:38	10:50
10:24	—	10:34	10:46b	—	—
—	10:40	10:49	11:00	11:08	11:21
10:54	—	11:04	11:16b	—	—
—	11:10	11:19	11:30	11:38	11:51
11:23	—	11:33	11:45b	—	—
—	11:40	11:49	12:00	12:08	12:21
11:53	—	12:03	12:15b	—	—
—	12:10	12:19	12:30	12:38	12:51
12:23	—	12:33	12:45b	—	—
—	12:40	12:49	1:00	1:08	1:21
12:53	—	1:03	1:15b	—	—
—	1:10	1:19	1:30	1:38	1:51
1:23	—	1:33	1:45b	—	—
—	1:40	1:49	2:00	2:08	2:22
1:53	—	2:03	2:15b	—	—
—	2:10	2:19	2:30	2:38	2:52
2:23	—	2:33	2:45b	—	—
—	2:40	2:49	3:00	3:08	3:22
2:53	—	3:04	3:16b	—	—
—	3:10	3:19	3:30	3:38	3:52
3:23	—	3:34	3:46b	—	—
—	3:40	3:49	4:00	4:08	4:22
3:53	—	4:04	4:16b	—	—
—	4:10	4:19	4:30	4:38	4:53
4:23	—	4:34	4:46b	—	—
—	4:40	4:49	5:00	5:08	5:23
4:53	—	5:04	5:16b	—	—
—	5:10	5:19	5:30	5:38	5:53
5:23	—	5:34	5:46b	—	—
—	5:40	5:49	6:00	6:08	6:23
5:53	—	6:04	6:16b	—	—
—	6:10	6:19	6:30	6:38	6:52
6:23	—	6:33	6:44b	—	—
—	6:41	6:49	7:00	7:08	7:22
6:54	—	7:03	7:14b	—	—
—	7:11	7:19	7:30	7:38	7:52
7:25	—	7:34	7:45b	—	—
—	7:41	7:49	8:00	8:08	8:22
7:55	—	8:04	8:15b	—	—
—	8:11	8:19	8:30	8:38	8:52
8:25	—	8:34	8:45b	—	—
—	8:42	8:49	9:00	9:08	9:21
8:55	—	9:04	9:15b	—	—
—	9:12	9:19	9:30	9:38	9:51
9:25	—	9:34	9:45b	—	—
—	9:42	9:49	10:00	10:08	10:21
9:55	—	10:04	10:15b	—	—
—	10:12	10:19	10:30	10:38	10:51
10:25	—	10:34	10:45b†	—	—
—	10:37	10:44	10:55	11:03	11:16
11:05	—	11:14	11:25	11:33	11:46
—	11:37	11:44	11:55	12:03	12:16
12:05	—	12:14	12:25	12:33	12:46
12:33	—	12:42	12:53b	—	—
—	1:28	1:35	1:46b†	—	—

Bold PM time
b Trip ends eastbound S Jackson St & 5th Ave S several minutes later.
c Trip starts southbound 3rd Ave & Cedar St 4-6 minutes earlier.
† Estimated time.

Route 2, 13 Sunday to Downtown Seattle, Queen Anne, Seattle Pacific

Servicio de domingo al centro de Seattle, Queen Anne, Seattle Pacific

Madrona Park	First Hill	Downtown Seattle	Lower Queen Anne	Queen Anne Hill		Seattle Pacific University
Madrona Dr & Lake Wash Blvd	Broadway & E Union St	3rd Ave & Pike St	1st Ave N & Denny Way	Queen Anne Ave N & Crockett St	7th Ave W & W Raye St	3rd Ave W & W Cremona St
Stop #2850	Stop #3032	Stop #575	Stop #2330	Stop #4489	Stop #2550	Stop #41255
ROUTE 2			ROUTES 2, 13			
—	—	5:20b	5:26	—	5:36	—
—	—	5:43b	5:49	5:56	—	6:02
5:42	5:54	6:03	6:10	—	6:20	—
6:12	6:24	6:33	6:40	6:47	—	6:53
6:42	6:54	7:03	7:10	—	7:20	—
7:12	7:24	7:33	7:40	7:47	—	7:53
7:42	7:54	8:03	8:10	—	8:20	—
8:12	8:24	8:33	8:40	8:47	—	8:53
8:42	8:54	9:03	9:10	—	9:20	—
—	—	9:15b	9:22	9:29	—	9:35
9:12	9:24	9:33	9:40	—	9:50	—
—	—	9:45b	9:52	9:59	—	10:05
9:42	9:54	10:03	10:10	—	10:21	—
—	—	10:15b	10:23	10:31	—	10:37
10:12	10:24	10:33	10:41	—	10:53	—
—	—	10:45b	10:53	11:02	—	11:08
10:42	10:54	11:03	11:11	—	11:23	—
—	—	11:15b	11:23	11:32	—	11:38
11:12	11:24	11:33	11:41	—	11:53	—
—	—	11:45b	11:53	12:02	—	12:08
11:42	11:54	12:03	12:11	—	12:24	—
—	—	12:15b	12:23	12:32	—	12:39
12:11	12:24	12:33	12:41	—	12:54	—
—	—	12:45b	12:53	1:02	—	1:09
12:41	12:54	1:03	1:11	—	1:24	—
—	—	1:15b	1:23	1:32	—	1:39
1:11	1:24	1:33	1:41	—	1:54	—
—	—	1:45b	1:53	2:02	—	2:09
1:41	1:54	2:03	2:11	—	2:24	—
—	—	2:15b	2:23	2:32	—	2:39
2:11	2:24	2:33	2:41	—	2:54	—
—	—	2:45b	2:53	3:02	—	3:09
2:41	2:54	3:03	3:11	—	3:24	—
—	—	3:15b	3:23	3:32	—	3:39
3:11	3:24	3:33	3:41	—	3:54	—
—	—	3:45b	3:53	4:02	—	4:09
3:41	3:54	4:03	4:11	—	4:24	—
—	—	4:15b	4:23	4:32	—	4:39
4:11	4:24	4:33	4:41	—	4:54	—
—	—	4:45b	4:53	5:02	—	5:09
4:41	4:54	5:03	5:11	—	5:24	—
—	—	5:15b	5:23	5:32	—	5:39
5:11	5:24	5:33	5:41	—	5:53	—
—	—	5:45b	5:53	6:01	—	6:07
5:41	5:54	6:03	6:11	—	6:23	—
—	—	6:15b	6:23	6:31	—	6:37
6:11	6:24	6:33	6:41	—	6:53	—
—	—	6:45b	6:53	7:01	—	7:07
6:41	6:54	7:03	7:11	—	7:22	—
—	—	7:15b	7:23	7:30	—	7:36
7:12	7:24	7:33	7:41	—	7:52	—
—	—	7:45b	7:53	8:00	—	8:06
7:42	7:54	8:03	8:11	—	8:21	—
—	—	8:15b	8:23	8:30	—	8:36
8:12	8:24	8:33	8:41	—	8:51	—
—	—	8:45b	8:53	9:00	—	9:06
8:42	8:54	9:03	9:11	—	9:21	—
—	—	9:15b	9:23	9:30	—	9:36
9:12	9:24	9:33	9:41	—	9:51	—
—	—	9:43b	9:50	9:57	—	10:03
9:42	9:54	10:03	10:10	—	10:20	—
10:12	10:24	10:33	10:40	10:47	—	10:53
10:42	10:54	11:03	11:10	—	11:20	—
11:12	11:24	11:33	11:40	11:47	—	11:53
11:42	11:54	12:03	12:10	12:17	—	12:23
12:39	12:51	1:00	1:07	—	1:17	—

Bold PM time
b Trip starts westbound S Jackson St & 5th Ave S 7-10 minutes earlier.

Route 29 Monday thru Friday to Downtown Seattle

Servicio de lunes a viernes al centro de Seattle

Ballard			Seattle Pacific University	Queen Anne Hill	Downtown Seattle	
30th Ave NW & NW Market St	NW Market St & Ballard Ave NW	15th Ave NW & NW Leary Way	3rd Ave W & W Cremona St	Queen Anne Ave N & Galer St	2nd Ave & Pike St	2nd Ave Ext S & S Jackson St
Stop #18785	Stop #18120	Stop #13760	Stop #41255	Stop #2640	Stop #300	Stop #390
6:28	6:30	6:33	6:39	6:50‡	7:02‡	7:08‡
7:18	7:20	7:24	7:31	7:44‡	7:56‡	8:03‡
8:08	8:10	8:14	8:21	8:34‡	8:47‡	8:54‡
8:58	9:00	9:04	9:10	9:21‡	9:33‡	9:40‡

‡ Estimated time.

Route 29 Monday thru Friday to Queen Anne, Ballard

Servicio de lunes a viernes a Queen Anne, Ballard

Downtown Seattle		Queen Anne Hill	Seattle Pacific University	Ballard		
4th Ave S Island & S Jackson St	3rd Ave & Pike St	Queen Anne Ave N & Galer St	3rd Ave W & W Cremona St	15th Ave NW & NW Leary Way	NW Market St & Ballard Ave NW	NW Market St & 28th Ave NW
Stop #619	Stop #575	Stop #2740	Stop #41390	Stop #14200	Stop #18740	Stop #18760
3:46b	3:54	4:07	4:15	4:22‡	4:27‡	4:30‡
4:32b	4:41	4:56	5:04	5:12‡	5:17‡	5:20‡
5:24b	5:33	5:48	5:57	6:04‡	6:09‡	6:12‡
6:17b	6:25	6:39	6:48	6:55‡	7:00‡	7:03‡

Bold PM time

b Trip starts 4th Ave S & S Royal Brougham Way 1-3 minutes earlier.

‡ Estimated time.

What To Pay Cuánto pagar

Adults (19 and older) <i>Adultos</i> (19 años y mayor)	\$2.75
Children and Youth (0-18 yrs) <i>Niños y jóvenes</i> (0-18 años)	FREE
ORCA LIFT Fare* <i>Tarifa ORCA LIFT*</i>	\$1.00
RRFP cardholders , (registered seniors 65+, riders with disabilities, Medicare card holders) Titulares de Regional Reduced Fare Permit (RRFP, Tarjeta Regional de Descuento), (adultos mayores de 65 años registrados, pasajeros con discapacidades, titulares de tarjetas de Medicare)	\$1.00

*Income Qualified *Ingresos que reúnan los requisitos

NOTE: The ORCA Lift fare was reduced to \$1.00 September 1, 2022. The paper timetables were printed before this reduction was made so the previous fare (\$1.50) is listed in the "What To Pay" chart.

NOTA: La tarifa de ORCA Lift se redujo a \$1.00 el 1 de septiembre de 2022. Los horarios en papel se imprimieron antes de que se hiciera esta reducción, por lo que la tarifa anterior (\$1.50) se enumera en el gráfico "Cuánto pagar".

Route 29 Holiday Information Ruta 29 Información sobre días festivos

There is no service on this route on weekends or the following holidays. *No hay servicio en esta ruta los fines de semana ni el siguiente feriados:*

Thanksgiving	Nov. 24
<i>Día de acción de gracias</i>	<i>24 de noviembre</i>
Christmas (observed)	Dec. 26
<i>Navidad (observado)</i>	<i>26 de diciembre</i>
New Year (observed)	Jan. 2, 2023
<i>Año nuevo (observado)</i>	<i>2 de enero de 2023</i>

Route 29 Limited Stop Information

Route 29 makes no stops to downtown between Queen Anne Ave N & W Highland Dr and 2nd Ave & Lenora St EXCEPT at Queen Anne Ave N & W Mercer St, 1st Ave & Broad St and 1st Ave & Wall St. Route 29 makes no stops to Ballard between 3rd Ave & Virginia St and Queen Anne Ave N & W Highland Dr EXCEPT at 1st Ave & Cedar St, 1st Ave & Broad St and 1st Ave N & Mercer St.