

September 17, 2022 thru  
March 17, 2023

Del 17 de septiembre de 2022  
al 17 de marzo de 2023

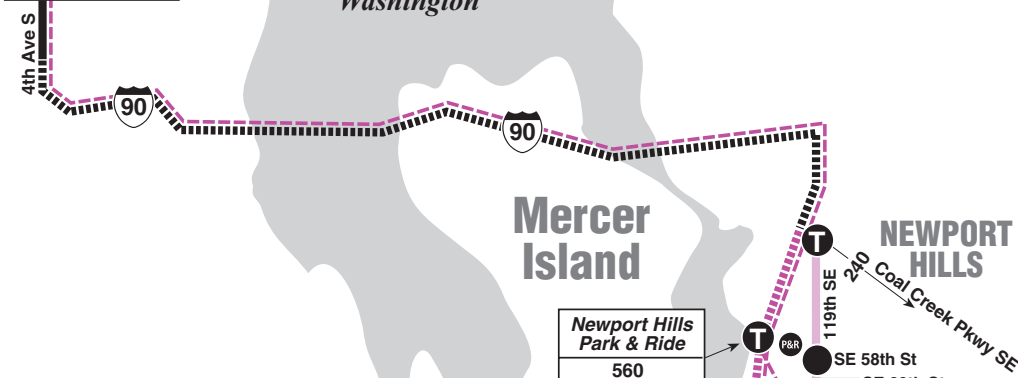
# 111, 114

Lake Kathleen, Maplewood, Newcastle,  
Renton Highlands, Kennydale, Newport Hills,  
Downtown Seattle

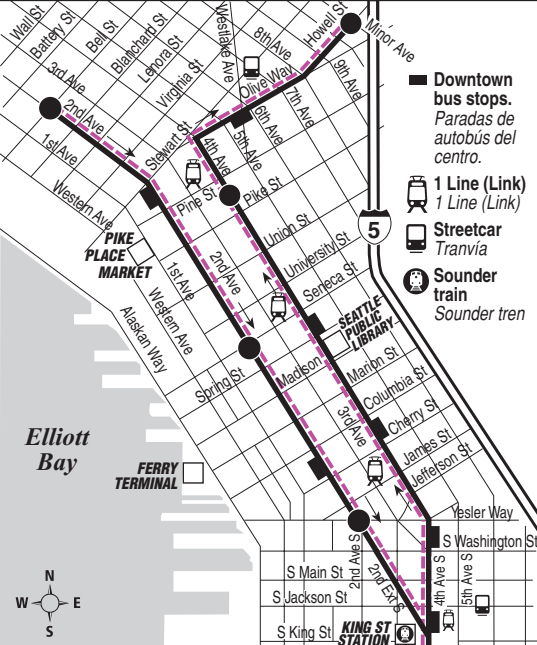


**Routes 111, 114**

**DOWNTOWN SEATTLE**  
(see inset map)

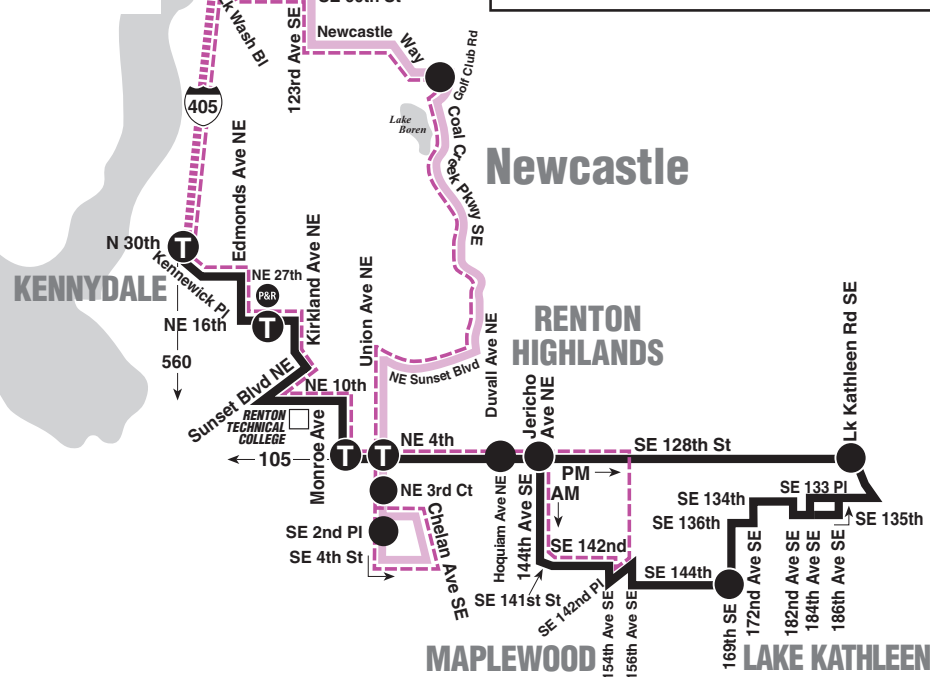


**DOWNTOWN SEATTLE – Routes 111 and 114**



**MAP LEGEND / LEYENDA DEL MAPA**

- Route 111: Makes all regular stops.**  
Ruta 111: hace todas las paradas regulares.
- Route 114: Makes all regular stops.**  
Ruta 114: hace todas las paradas regulares.
- Routes 111, 114: Makes no stops.**  
Rutas 111, 114: No hace paradas.
- Route 111: Makes no stops.**  
Ruta 111: No hace paradas.
- Snow route. Ruta de nieve.**
- TIME POINT / PUNTO DE TIEMPO:** Street intersection from which departure times are shown on the schedules. Intersección de la calle desde donde se muestran los horarios de salida.
- TIME POINT & TRANSFER POINT / TIEMPO Y PUNTO DE TRANSFERENCIA**
- P&R PARK & RIDE:** Free parking area. Zona de estacionamiento gratis.
- Landmark El punto de referencia.**



**Snow/ Emergency Service**

**Servicio en caso de nieve o emergencia**

During most snow conditions, these buses will follow the special snow routing shown on the map. If Metro declares an emergency, these buses will not operate. Visit [kingcounty.gov/metro/snow](http://kingcounty.gov/metro/snow) to register for **Transit Alerts** and to learn more.

En la mayoría de las condiciones de nieve, estos autobuses seguirán las rutas especiales en caso de nieve como se indica en el mapa. Si Metro declara una emergencia, los autobuses no circularán. Visite [kingcounty.gov/metro/snow](http://kingcounty.gov/metro/snow) para registrarse y recibir las **alertas de transporte público** y obtener más información.

## Route 111 Monday thru Friday to Downtown Seattle

Servicio de lunes a viernes al centro de Seattle

Maplewood Heights	Lake Kathleen		Renton Highlands		Kennydale	Newport Hills P&R	Downtown Seattle	
NE 4th St & Hoquiam Ave NE	SE 144th St & 169th Ave SE	Lake Kathleen Rd SE & SE 128th St	Monroe Ave NE & NE 4th St	Renton Highlands P&R	I-405 & NE 30th St	I-405 & Lk Washington Blvd SE	4th Ave & Pike St	Howell St & Minor Ave
Stop #56805	Stop #56872	Stop #54002	Stop #45010	Stop #56649	Stop #80322	Stop #82780	Stop #700	Stop #1010
5:16	5:23	5:31	5:41	5:49	5:54‡	5:58‡	6:19‡	6:25‡
5:31	5:38	5:46	5:56	6:04	6:09‡	6:13‡	6:34‡	6:40‡
5:46	5:53	6:01	6:11	6:19	6:24‡	6:28‡	6:49‡	6:55‡
6:02	6:09	6:17	6:28	6:36	6:41‡	6:45‡	7:06‡	7:12‡
6:17	6:24	6:32	6:43	6:52	6:57‡	7:02‡	7:23‡	7:29‡
6:47	6:55	7:03	7:14	7:23	7:28‡	7:33‡	7:55‡	8:01‡
7:09	7:17	7:25	7:36	7:45	7:50‡	7:55‡	8:18‡	8:25‡
7:31	7:39	7:47	7:58	8:07	8:12‡	8:17‡	8:40‡	8:46‡

‡ Estimated time.

## Route 111 Monday thru Friday to Lake Kathleen

Servicio de lunes a viernes a Lake Kathleen

Downtown Seattle			Newport Hills P&R	Kennydale	Renton Highlands		Lake Kathleen		Maplewood Heights
2nd Ave & Bell St	2nd Ave & Seneca St	2nd Ave Ext S & Yesler Way	I-405 & Lk Washington Blvd SE	NE 30th St & I-405	Renton Highlands	Monroe Ave NE & NE 4th St	Lake Kathleen Rd SE & SE 128th St	SE 144th St & 169th Ave SE	Jericho Ave NE & NE 4th St
Stop #250	Stop #320	Stop #375	Stop #84280	Stop #54760	Stop #54841	Stop #46730	Stop #54003	Stop #54060	Stop #54135
<b>3:33</b>	<b>3:37</b>	<b>3:40‡</b>	<b>4:03‡</b>	<b>4:10‡</b>	<b>4:15‡</b>	<b>4:24‡</b>	<b>4:36‡</b>	<b>4:43‡</b>	<b>4:54‡</b>
<b>3:58</b>	<b>4:02</b>	<b>4:05‡</b>	<b>4:28‡</b>	<b>4:35‡</b>	<b>4:40‡</b>	<b>4:49‡</b>	<b>5:01‡</b>	<b>5:08‡</b>	<b>5:19‡</b>
<b>4:21</b>	<b>4:25</b>	<b>4:28‡</b>	<b>4:51‡</b>	<b>4:58‡</b>	<b>5:03‡</b>	<b>5:12‡</b>	<b>5:24‡</b>	<b>5:31‡</b>	<b>5:42‡</b>
<b>4:36</b>	<b>4:40</b>	<b>4:43‡</b>	<b>5:06‡</b>	<b>5:13‡</b>	<b>5:18‡</b>	<b>5:27‡</b>	<b>5:39‡</b>	<b>5:46‡</b>	<b>5:57‡</b>
<b>4:52</b>	<b>4:56</b>	<b>4:59‡</b>	<b>5:22‡</b>	<b>5:29‡</b>	<b>5:34‡</b>	<b>5:43‡</b>	<b>5:55‡</b>	<b>6:02‡</b>	<b>6:13‡</b>
<b>5:12</b>	<b>5:16</b>	<b>5:19‡</b>	<b>5:42‡</b>	<b>5:49‡</b>	<b>5:54‡</b>	<b>6:02‡</b>	<b>6:12‡</b>	<b>6:19‡</b>	<b>6:30‡</b>
<b>5:32</b>	<b>5:36</b>	<b>5:39‡</b>	<b>6:00‡</b>	<b>6:07‡</b>	<b>6:11‡</b>	<b>6:19‡</b>	<b>6:29‡</b>	<b>6:35‡</b>	<b>6:45‡</b>
<b>6:01</b>	<b>6:05</b>	<b>6:07‡</b>	<b>6:28‡</b>	<b>6:35‡</b>	<b>6:39‡</b>	<b>6:46‡</b>	<b>6:56‡</b>	<b>7:01‡</b>	<b>7:11‡</b>

**Bold** PM time  
‡ Estimated time.

## Route 114 Monday thru Friday to Downtown Seattle

Servicio de lunes a viernes al centro de Seattle

Maplewood Heights	Renton Highlands	Newcastle			Downtown Seattle	
Union Ave NE & NE 3rd Ct	Union Ave NE & NE 4th St	Newcastle Way & Coal Creek Pkwy	119th Ave SE & SE 58th St	I-405 & Coal Creek Pkwy SE	4th Ave & Pike St	Howell St & Minor Ave
Stop #46714	Stop #54146	Stop #65287	Stop #65500	Stop #82785	Stop #700	Stop #1010
5:30	5:36	5:47	5:53	5:57‡	6:19‡	6:29‡
6:25	6:31	6:45	6:53	6:59‡	7:24‡	7:35‡
6:55	7:02	7:17	7:25	7:31‡	7:59‡	8:10‡
7:30	7:37	7:52	8:00	8:06‡	8:34‡	8:45‡

‡ Estimated time.

## Route 114 Monday thru Friday to Renton Highlands

Servicio de lunes a viernes a Renton Highlands

Downtown Seattle					Newcastle	Renton Highlands	Maplewood Heights
2nd Ave & Bell St	2nd Ave & Seneca St	2nd Ave Ext S & Yesler Way	119th Ave SE & Coal Creek Pkwy SE	119th Ave SE & SE 58th St	Newcastle Way & Coal Creek Pkwy	Union Ave NE & NE 4th St	SE 2nd Pl & Union Ave SE
Stop #250	Stop #320	Stop #375	Stop #65570	Stop #65630	Stop #65252	Stop #46712	Stop #53446
<b>4:00</b>	<b>4:04</b>	<b>4:09‡</b>	<b>4:41‡</b>	<b>4:48‡</b>	<b>4:57‡</b>	<b>5:14‡</b>	<b>5:25‡</b>
<b>4:30</b>	<b>4:35</b>	<b>4:43‡</b>	<b>5:22‡</b>	<b>5:29‡</b>	<b>5:38‡</b>	<b>5:53‡</b>	<b>6:04‡</b>
<b>5:00</b>	<b>5:05</b>	<b>5:13‡</b>	<b>5:52‡</b>	<b>5:59‡</b>	<b>6:07‡</b>	<b>6:22‡</b>	<b>6:33‡</b>
<b>5:30</b>	<b>5:35</b>	<b>5:43‡</b>	<b>6:22‡</b>	<b>6:29‡</b>	<b>6:37‡</b>	<b>6:52‡</b>	<b>7:03‡</b>

**Bold** PM time  
‡ Estimated time.

## Holiday Information

### Información sobre días festivos

There is no service on these routes on weekends or the following holidays. *No hay servicio en estas rutas los fines de semana ni el siguiente feriados:*

Thanksgiving	Nov. 24
<i>Día de acción de gracias</i>	<i>24 de noviembre</i>
Christmas (observed)	Dec. 26
<i>Navidad (observado)</i>	<i>26 de diciembre</i>
New Year (observed)	Jan. 2, 2023
<i>Año nuevo (observado)</i>	<i>2 de enero de 2023</i>

## What To Pay Cuánto pagar

<b>Adults</b> (19 and older) <i>Adultos</i> (19 años y mayor)	\$2.75
<b>Children and Youth</b> (0-18 yrs) <i>Niños y jóvenes</i> (0-18 años)	FREE
<b>ORCA LIFT Fare*</b> <i>Tarifa ORCA LIFT*</i>	\$1.00
<b>RRFP cardholders</b> , (registered seniors 65+, riders with disabilities, Medicare card holders) <b>Titulares de Regional Reduced Fare Permit</b> (RRFP, Tarjeta Regional de Descuento), (adultos mayores de 65 años registrados, pasajeros con discapacidades, titulares de tarjetas de Medicare)	\$1.00

\*Income Qualified \*Ingresos que reúnan los requisitos

**NOTE: The ORCA Lift fare was reduced to \$1.00 September 1, 2022.** The paper timetables were printed before this reduction was made so the previous fare (\$1.50) is listed in the "What To Pay" chart.

**NOTA: La tarifa de ORCA Lift se redujo a \$ 1.00 el 1 de septiembre de 2022.** Los horarios en papel se imprimieron antes de que se hiciera esta reducción, por lo que la tarifa anterior (\$ 1.50) se enumera en el gráfico "Cuánto pagar".

## How to Read a Schedule

1. Locate the MONDAY thru FRIDAY, SATURDAY, or SUNDAY schedule block for the day of travel.
2. Timepoints are selected bus stops along the route that correspond to times listed under each location and to timepoint dots on the map. Timepoints are listed from the beginning of the route (on the left) to the end (on the right). If you are boarding at a stop between two timepoints, use the earlier time as a guide.
3. Bus stop number.
4. Read down the column to find the time your bus leaves the timepoint.
5. Read across the row to find the time your bus arrives at the next timepoint.
6. If there is a symbol (letter or character) after a time, look for the explanation below the schedule.
7. A dash in the column means the bus does not serve that timepoint.
8. Refer to the Special Service Information section for any changes in routing or other unique aspects of service on this route.

### Route 1 Saturday ① to Downtown Seattle

Servicio de sábado el centro de Seattle

Queen Anne Hill	Lower Queen Anne	Downtown Seatt	
10th Ave W & W Fulton St	Queen Anne Ave N & W Mercer St	3rd Ave & Cedar St	3rd Ave & Union
Stop #2010	Stop #2672	Stop #2220	Stop #4
7	4	3	6
6:42	6:49	6:24	6:31
7:12	7:19	6:54	7:01
7:42	7:49	7:24	7:31
8:12	8:19	7:54	8:01
8:42	8:49	8:24	8:31
9:12	9:19	8:54	9:01
9:41	9:48	9:24	9:31
10:11	10:18	9:53	10:01
		10:23	10:31