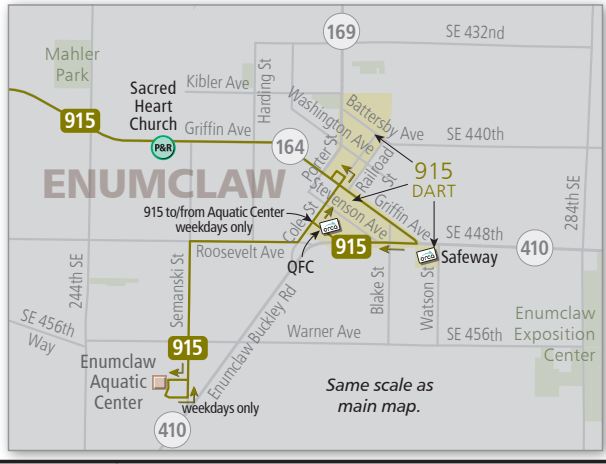
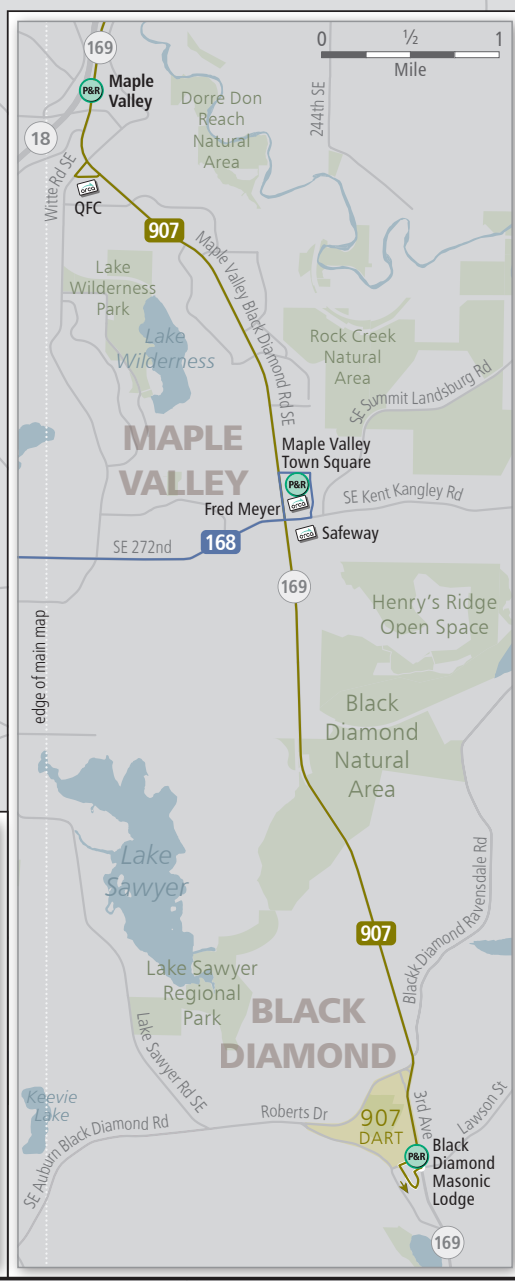
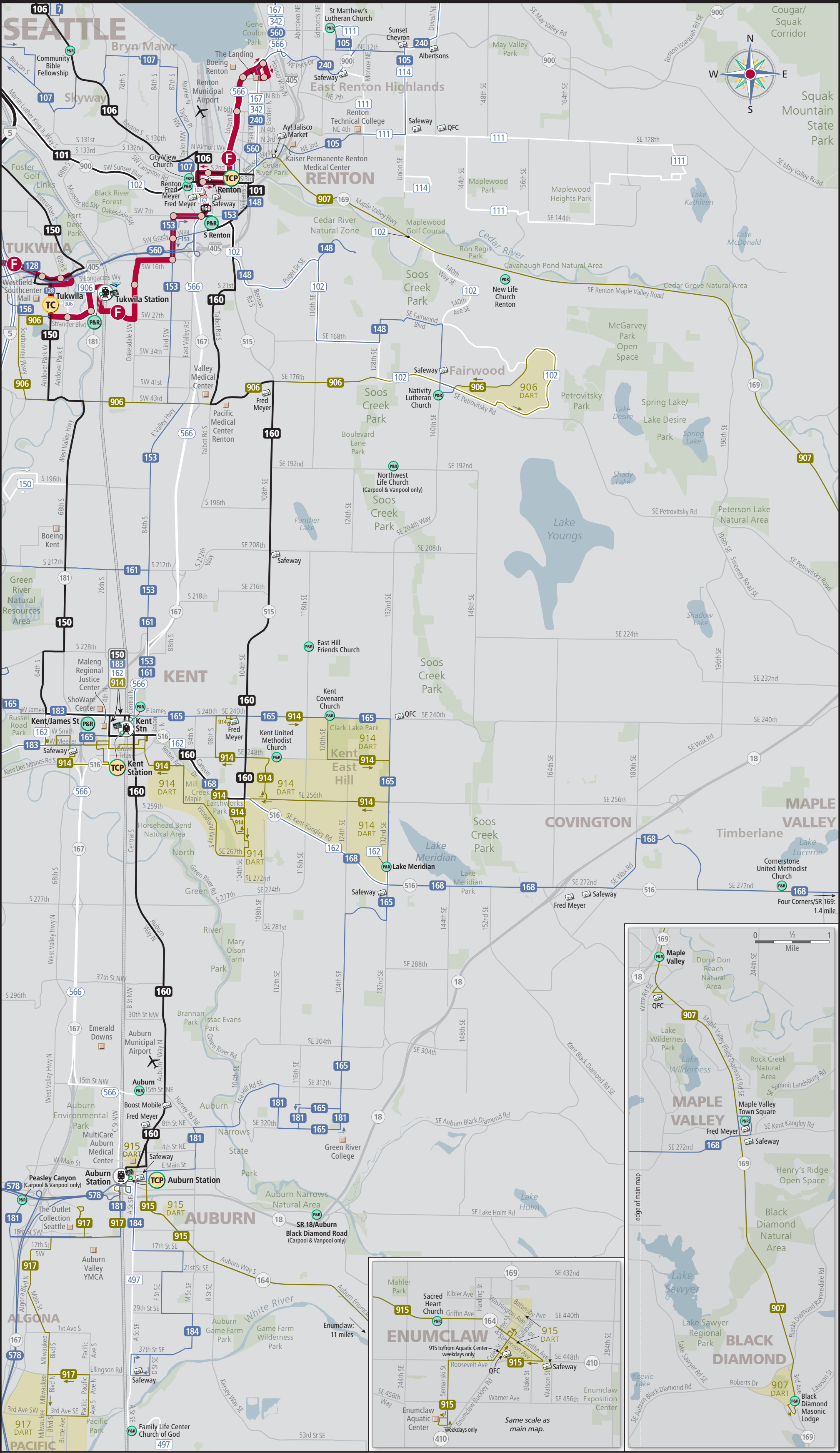


# King County METRO Metro Transit System: Southeast Area



### Bus Routes and Transit Facilities

- RapidRide line and stop:** Represented by a red line with an 'F' icon.
- frequent all-day route: every 15 minutes or less M-F, 6am-7pm\***: Represented by a black line with '150'.
- \*30 minutes or less M-F, 7pm-10pm, and weekends, 6am-10pm**: Represented by a blue line with '165'.
- all-day route**: Represented by a blue line with '102'.
- peak-only route**: Represented by a grey line with '102'.
- Dial-A-Ride Transit (DART): fixed route and flexible-service area†**: Represented by a green line with '917' and a yellow line with '915'.

†Reserve a ride off the scheduled route.

### Agencies

- Metro Transit (King County)**: Represented by a white circle with a black border.
- Sound Transit (regional express routes)**: Represented by a grey circle with a black border.
- Pierce Transit (Pierce County)**: Represented by a light grey circle with a black border.

### Transit Center and Park & Ride

- transit center and park & ride**: Represented by a green circle with a white center.
- park & ride with more than 250 spaces**: Represented by a blue circle with a white center.
- park & ride with less than 250 spaces**: Represented by a light blue circle with a white center.

### Other Features

- Store Name ORCA: vending machine | retailer**: Represented by a small square icon.
- Sounder commuter rail line and station (Amtrak)**: Represented by a black line with a train icon.

### Selected Base Map Features

- interstate / state highway routes**: Represented by a blue line with a shield icon (e.g., 520).

In general, the designations "St" and "Ave" are not shown on this map. In King and Snohomish counties "Streets" usually run east-west and "Avenues" usually run north-south.

### MEDINA

**incorporated city (all capital letters)**

### Admiral

**neighborhood or other unincorporated place**

**point of interest or common destination**: Represented by a small square icon.

### Transit Service at Major Park & Rides and Other Transfer Points

Schedules vary—see timetables  
ST = Sound Transit, PT = Pierce Transit

Transit Facility	Routes
Auburn Park & Ride	ST 566
Auburn Station Transit Center and Park & Ride	160, 181, 184, 915, 917   ST 566, 578, Sounder commuter rail   PT 497
Kent/James Street Park & Ride	150, 162, 183
Kent Station Transit Center and Park & Ride	150, 153, 160, 161, 162, 165, 168, 183, 914   ST 566, Sounder commuter rail
Lake Meridian Park & Ride	162, 165, 914 (on request)
Renton Transit Center and Park & Ride	F Line, 101, 105, 106, 107, 148, 153, 160, 167, 240, 907   ST 560, 566
South Renton Park & Ride	101, 102, 148, 153, 160, 167
Tukwila Station Park & Ride	F Line, 906 (peak hours only)   ST Sounder commuter rail
Tukwila Transit Center, Southcenter Mall	F Line, 128, 150, 156, 906