

Route 28 Monday thru Friday to Downtown Seattle

Servicio de lunes a viernes al centro de Seattle

Carkeek Park	Ballard	Downtown Seattle		To Route
8th Ave NW & NW 97th St	8th Ave NW & NW Market St	Wall St & 5th Ave	3rd Ave & Pike St	
Stop #28030	Stop #28210	Stop #7430	Stop #433	
5:02	5:09	5:23	5:29	132
5:31	5:38	5:53	5:59	132
6:01	6:08	6:23	6:29	132
6:15	6:23	6:38	6:44	131
6:30	6:38	6:53	6:59	132
6:45	6:53	7:08	7:14	131
6:59	7:07	7:23	7:29	132
7:12	7:21	7:38	7:44	131
7:27	7:36	7:53	7:59	132
7:41	7:51	8:08	8:14	131
7:55	8:05	8:23	8:29	132
8:10	8:20	8:38	8:44	131
8:25	8:35	8:53	8:59	132
8:41	8:51	9:08	9:14	131
8:58	9:07	9:23	9:29	132
9:28	9:37	9:53	9:59	132
9:59	10:07	10:23	10:29	132
10:29	10:37	10:53	10:59	132
10:59	11:07	11:23	11:29	132
11:29	11:37	11:53	11:59	132
11:59	12:07	12:23	12:29	132
12:29	12:37	12:53	12:59	132
12:59	1:07	1:23	1:29	132
1:29	1:37	1:53	1:59	132
1:59	2:07	2:23	2:29	132
2:29	2:37	2:53	2:59	132
2:57	3:06	3:23	3:30	132
3:27	3:36	3:53	4:00	132
3:56	4:05	4:23	4:30	132
4:26	4:35	4:53	5:00	132
4:56	5:05	5:23	5:30	132
5:26	5:35	5:53	6:00	132
5:59	6:07	6:23	6:29	132
6:29	6:37	6:53	6:59	132
7:01	7:08	7:23	7:29	132
7:31	7:38	7:53	7:59	132
8:01	8:08	8:23	8:28	132
8:31	8:38	8:53	8:58	132
9:02	9:09	9:23	9:28	132
9:32	9:39	9:53	9:58	132
10:03	10:10	10:23	10:28	132
11:03	11:10	11:23	11:28	132
12:04	12:10	12:23	12:28	132

Bold PM time

Route 28 Monday thru Friday to Carkeek Park

Servicio de lunes a viernes a Carkeek Park

Downtown Seattle		Ballard	Whittier Heights	Carkeek Park
4th Ave S & S Jackson St (island stop)	3rd Ave & Bell St	8th Ave NW & NW Market St	8th Ave NW & NW 85th St	NW 100th Pl & 7th Ave NW
Stop #619	Stop #605	Stop #28470	Stop #28600	Stop #28680
5:22	5:33	5:48	5:53	5:56
5:52	6:03	6:18	6:23	6:26
6:22	6:33	6:48	6:53	6:56
6:52	7:03	7:18	7:23	7:26
7:22	7:33	7:50	7:56	7:59
7:52	8:03	8:20	8:26	8:30
8:22	8:33	8:50	8:56	9:00
8:52	9:03	9:20	9:26	9:30
9:22	9:33	9:49	9:55	9:59
9:52	10:03	10:18	10:24	10:28
10:22	10:33	10:48	10:54	10:58
10:52	11:03	11:19	11:25	11:29
11:22	11:33	11:49	11:55	11:59
11:52	12:03	12:20	12:26	12:30
12:22	12:33	12:50	12:56	1:00
12:52	1:03	1:20	1:26	1:30
1:22	1:33	1:50	1:56	2:00
1:52	2:03	2:20	2:27	2:31
2:22	2:33	2:52	2:59	3:03
2:53	3:04	3:23	3:30†	3:34†
3:08	3:19	3:38	3:46†	3:50†
3:23	3:34	3:53	4:01†	4:05†
3:38	3:49	4:08	4:16†	4:20†
3:53	4:04	4:25	4:34†	4:38†
4:08	4:19	4:40	4:49†	4:53†
4:23	4:34	4:55	5:04†	5:08†
4:38	4:49	5:10	5:19†	5:23†
4:53	5:04	5:25	5:34†	5:38†
5:08	5:19	5:40	5:49†	5:53†
5:23	5:34	5:55	6:03†	6:07†
5:38	5:49	6:09	6:17†	6:21†
5:53	6:04	6:23	6:31	6:35
6:22	6:33	6:52	6:59	7:03
6:52	7:02	7:19	7:26	7:29
7:22	7:32	7:49	7:55	7:58
7:52	8:02	8:18	8:24	8:27
8:22	8:32	8:48	8:54	8:57
8:52	9:02	9:18	9:24	9:27
9:22	9:32	9:48	9:54	9:57
9:52	10:01	10:17	10:23	10:26
10:52	11:01	11:16	11:21	11:24
11:52	12:01	12:15	12:20	12:23

Bold PM time
† Estimated time.

Holiday information

This route will operate its Sunday schedule on the following holidays:

Información sobre días festivos

Esta ruta operará con horario de domingo en los siguientes feriados:

Memorial Day	May 25
Día de los Caídos	el 25 de mayo
Independence Day	July 3 (observed)
Día de la independencia	el 3 de julio (observado)
Labor Day	September 7
Día del Trabajo	el 7 de septiembre

Snow/ Emergency service

During most snow conditions, this bus will follow the special snow routing shown on the map. If Metro declares an emergency, the bus will not operate. Visit kingcounty.gov/metro/snow to register for **Transit Alerts** and to learn more.

Servicio en caso de nieve o emergencia

En la mayoría de las condiciones de nieve, este autobús seguirá la ruta especial en caso de nieve como se indica en el mapa. Si Metro declara una emergencia, el autobús no circulará. Visite kingcounty.gov/metro/snow para registrarse y recibir las **alertas de transporte público** y obtener más información.

Route 28 Saturday to Downtown Seattle

Servicio de sábado al centro de Seattle

Carkeek Park	Ballard	Downtown Seattle		To Route
8th Ave NW & NW 97th St	8th Ave NW & NW Market St	Wall St & 5th Ave	3rd Ave & Pike St	
Stop #28030	Stop #28210	Stop #7430	Stop #433	
5:59	6:06	6:20	6:25	131
6:28	6:35	6:49	6:55	132
6:58	7:05	7:19	7:25	132
7:28	7:35	7:49	7:55	132
7:58	8:05	8:19	8:25	132
8:27	8:35	8:49	8:55	132
8:56	9:04	9:19	9:25	132
9:56	10:04	10:19	10:25	132
10:55	11:03	11:19	11:25	132
11:54	12:03	12:19	12:25	132
12:54	1:03	1:19	1:25	132
1:54	2:03	2:19	2:25	132
2:54	3:03	3:19	3:25	132
3:23	3:32	3:49	3:55	132
3:54	4:02	4:19	4:25	132
4:24	4:32	4:49	4:55	132
4:54	5:02	5:19	5:25	132
5:24	5:32	5:49	5:55	132
5:54	6:02	6:19	6:25	132
6:25	6:33	6:49	6:55	132
6:56	7:04	7:19	7:25	132
7:56	8:04	8:19	8:25	132
8:56	9:04	9:19	9:25	132
9:56	10:04	10:19	10:25	132
10:59	11:06	11:19	11:25	132
12:00	12:06	12:19	12:25	132

Bold PM time

Route 28 Saturday to Carkeek Park

Servicio de sábado a Carkeek Park

Downtown Seattle		Ballard	Whittier Heights	Carkeek Park
4th Ave S & S Jackson St (island stop)	3rd Ave & Bell St	8th Ave NW & NW Market St	8th Ave NW & NW 85th St	NW 100th Pl & 7th Ave NW
Stop #619	Stop #605	Stop #28470	Stop #28600	Stop #28680
5:53	6:03	6:18	6:23	6:26
6:23	6:33	6:48	6:53	6:56
6:53	7:03	7:18	7:23	7:26
7:23	7:33	7:48	7:53	7:56
7:53	8:03	8:18	8:24	8:27
8:23	8:32	8:47	8:53	8:56
8:53	9:02	9:17	9:23	9:26
9:53	10:03	10:19	10:25	10:28
10:52	11:02	11:19	11:25	11:28
11:53	12:03	12:20	12:27	12:30
12:53	1:03	1:20	1:27	1:30
1:53	2:03	2:20	2:27	2:30
2:53	3:03	3:20	3:27	3:30
3:23	3:33	3:50	3:57	4:00
3:53	4:03	4:20	4:27	4:30
4:23	4:33	4:50	4:57	5:00
4:53	5:03	5:20	5:27	5:30
5:23	5:33	5:50	5:56	5:59
5:53	6:03	6:20	6:26	6:29
6:23	6:33	6:50	6:56	6:59
6:53	7:03	7:20	7:26	7:29
7:52	8:02	8:19	8:25	8:28
8:52	9:02	9:19	9:25	9:28
9:52	10:02	10:19	10:25	10:28
10:52	11:02	11:18	11:24	11:27
11:52	12:03	12:19	12:25	12:28

Bold PM time

ORCA card

Use your ORCA card to travel on Metro, Community Transit, Everett Transit, Kitsap Transit, Pierce Transit, Sound Transit, Seattle Streetcar, King County Water Taxi, the Seattle Center Monorail and Washington State Ferries. The ORCA card can accommodate a cash purse and/or a monthly pass, and it automatically tracks the value of your fares and transfers.

Get your ORCA card by one of the following methods.

- Online at www.myORCA.com
- By phone at 888-988-6722 (ORCA) or WA Relay: 711 (888-889-6368). Non-English 800-823-9230.
- At ticket vending machines in Sounder and Link stations
- At a transit agency customer service office

The ORCA website, www.myORCA.com, and any agency customer service office provide information on how to buy and use the card.

Route 28 Sunday to Downtown Seattle

Servicio de domingo al centro de Seattle

Carkeek Park	Ballard	Downtown Seattle		To Route
8th Ave NW & NW 97th St	8th Ave NW & NW Market St	Wall St & 5th Ave	3rd Ave & Pike St	
Stop #28030	Stop #28210	Stop #7430	Stop #433	
6:00	6:07	6:20	6:25	131
6:30	6:37	6:50	6:55	132
7:00	7:07	7:20	7:25	132
7:30	7:37	7:50	7:55	132
8:00	8:07	8:20	8:25	132
8:29	8:37	8:50	8:55	132
8:59	9:07	9:20	9:25	132
9:58	10:06	10:20	10:25	132
10:57	11:05	11:20	11:25	132
11:55	12:04	12:20	12:25	132
12:55	1:04	1:20	1:25	132
1:55	2:04	2:20	2:26	132
2:54	3:03	3:19	3:25	132
3:24	3:33	3:49	3:55	132
3:55	4:03	4:19	4:25	132
4:25	4:33	4:49	4:55	132
4:55	5:03	5:19	5:25	132
5:25	5:33	5:49	5:55	132
5:56	6:04	6:19	6:25	132
6:26	6:34	6:49	6:55	132
6:58	7:05	7:20	7:26	132
7:59	8:06	8:20	8:26	132
9:00	9:07	9:20	9:26	132
10:00	10:07	10:20	10:26	132
11:00	11:07	11:20	11:26	132
12:01	12:07	12:20	12:25	132

Bold PM time

Route 28 Sunday to Carkeek Park





Servicio de domingo a Carkeek Park

Downtown Seattle		Ballard	Whittier Heights	Carkeek Park
4th Ave S & S Jackson St (island stop)	3rd Ave & Bell St	8th Ave NW & NW Market St	8th Ave NW & NW 85th St	NW 100th Pl & 7th Ave NW
Stop #619	Stop #605	Stop #28470	Stop #28600	Stop #28680
5:53	6:03	6:17	6:22	6:25
6:23	6:33	6:47	6:52	6:55
6:53	7:03	7:17	7:22	7:25
7:23	7:33	7:47	7:52	7:55
7:53	8:03	8:17	8:22	8:25
8:23	8:33	8:47	8:52	8:55
8:53	9:03	9:18	9:23	9:26
9:53	10:03	10:18	10:23	10:26
10:53	11:03	11:19	11:24	11:27
11:53	12:03	12:20	12:26	12:29
12:54	1:04	1:21	1:27	1:31
1:54	2:04	2:21	2:27	2:31
2:54	3:04	3:21	3:27	3:31
3:24	3:34	3:51	3:57	4:01
3:54	4:04	4:21	4:27	4:31
4:24	4:34	4:51	4:57	5:01
4:54	5:04	5:21	5:27	5:31
5:24	5:34	5:51	5:57	6:01
5:54	6:04	6:20	6:26	6:30
6:23	6:33	6:49	6:55	6:59
6:53	7:03	7:19	7:25	7:28
7:53	8:03	8:19	8:24	8:27
8:53	9:02	9:17	9:22	9:25
9:53	10:03	10:18	10:23	10:26
10:53	11:03	11:17	11:22	11:25
11:53	12:03	12:17	12:22	12:25

Bold PM time


What to pay


Cuánto pagar

 Adults (19 and older) Adultos (19 años y mayor)	\$3.00
 Children and Youth (0-18 yrs) Niños y jóvenes (0-18 años)	FREE GRATIS
 ORCA LIFT Fare* Tarifa ORCA LIFT*	\$1.00
 RRFP cardholders (registered seniors 65+, riders with disabilities, Medicare card holders) Titulares de Regional Reduced Fare Permit (RRFP, Tarjeta Regional de Descuento), (adultos mayores de 65 años registrados, pasajeros con discapacidades, titulares de tarjetas de Medicare)	\$1.00

*Income qualified *(Calificado para ingresos)

 **Text your bus stop number to 62550** to get real-time bus arrival times on your mobile device.

Transit Alerts 
Get service alerts and rider news by email or text. Register at kingcounty.gov/metro/signup

 **Bike and ride**
Metro buses and vans have racks on the front exterior that hold up to three bikes. Follow instructions posted near the rack or watch instruction videos at kingcounty.gov/metro/bike

RIDER ALERT This symbol indicates a change in service. Watch for it in buses, at bus stops and at timetable displays.

How to pay

Pay with an ORCA card, contactless debit or credit card, a digital wallet (Apple, Google or Samsung), a bus ticket, exact change (drivers do not carry cash) or the Transit GO Ticket app. If you're using a Transit GO Ticket or a paper transfer (Metro only), show it to the driver before you take your seat. For more details, visit "How to pay" on Metro's website. When paying with cash or a bus ticket, ask for a paper transfer which is your proof of payment.

Cómo pagar

Pague con una tarjeta ORCA, una tarjeta de débito o crédito electrónica, un monedero digital (Apple, Google o Samsung), un boleto de autobús, el cambio exacto (los conductores no llevan efectivo) o la aplicación Transit GO Ticket. Si utiliza un boleto Transit GO Ticket o un transbordo en papel (solo para Metro), muéstreselo al conductor antes de sentarse. Para obtener más información, visite la sección "Cómo pagar" en el sitio web de Metro. Cuando pague en efectivo o con un boleto de autobús, solicite un transbordo en papel como comprobante de pago.

How to Read a Schedule

1. Locate the MONDAY thru FRIDAY, SATURDAY, or SUNDAY schedule block for the day of travel.
2. Timepoints are selected bus stops along the route that correspond to times listed under each location and to timepoint dots on the map. Timepoints are listed from the beginning of the route (on the left) to the end (on the right). If you are boarding at a stop between two timepoints, use the earlier time as a guide.
3. Bus stop number.
4. Read down the column to find the time your bus leaves the timepoint.
5. Read across the row to find the time your bus arrives at the next timepoint.
6. If there is a symbol (letter or character) after a time, look for the explanation below the schedule.
7. A dash in the column means the bus does not serve that timepoint.
8. Refer to the Special Service Information section for any changes in routing or other unique aspects of service on this route.

Cómo interpretar los horarios de rutas

1. Ubique la sección de los horarios de rutas de lunes a viernes, sábado o domingo para el día del viaje.
2. Los puntos de horas son paradas de autobús seleccionadas a lo largo de la ruta que corresponden a las horas enumeradas debajo de cada ubicación y a los puntos de horas en el mapa. Los puntos de horas se enumeran desde el principio de la ruta (a la izquierda) hasta el final (a la derecha). Si va a subir en una parada entre dos puntos de horas, utilice la hora anterior como guía.
3. Número de la parada de autobús.
4. Lea la columna para encontrar la hora a la que el autobús sale del punto de hora.
5. Lea la fila para encontrar la hora a la que llega el autobús al siguiente punto de hora.
6. Si hay un símbolo (letra o carácter) detrás de una hora, busque la explicación debajo del horario de rutas.
7. Un guion en la columna significa que el autobús no circula durante ese punto de hora.
8. Consulte la sección Special Service Information (información de servicio especial) para obtener información sobre los cambios de ruta u otros aspectos particulares del servicio en esta ruta.

Route 1 Saturday ① to Downtown Seattle

Servicio de sábado al centro de Seattle

Queen Anne Hill	Lower Queen Anne	Downtown Seatt	
10th Ave W & W Fulton St	Queen Anne Ave N & W Mercer St	3rd Ave & Cedar St	3rd Ave & Union
Stop #2010	Stop #2572	Stop #2220	Stop #
6:22	6:35	6:24	6:31
6:42	6:49	6:54	7:01
7:12	7:19	7:24	7:31
7:42	7:49	7:54	8:01
8:12	8:19	8:24	8:31
8:42	8:49	8:54	9:01
9:12	9:19	9:24	9:31
9:41	9:48	9:53	10:01