

March 29 thru August 29, 2025

Del 29 de marzo al 29 de agosto de 2025

# 901, 903

# DART

Federal Way, Mirror Lake, South Federal Way, Twin Lakes

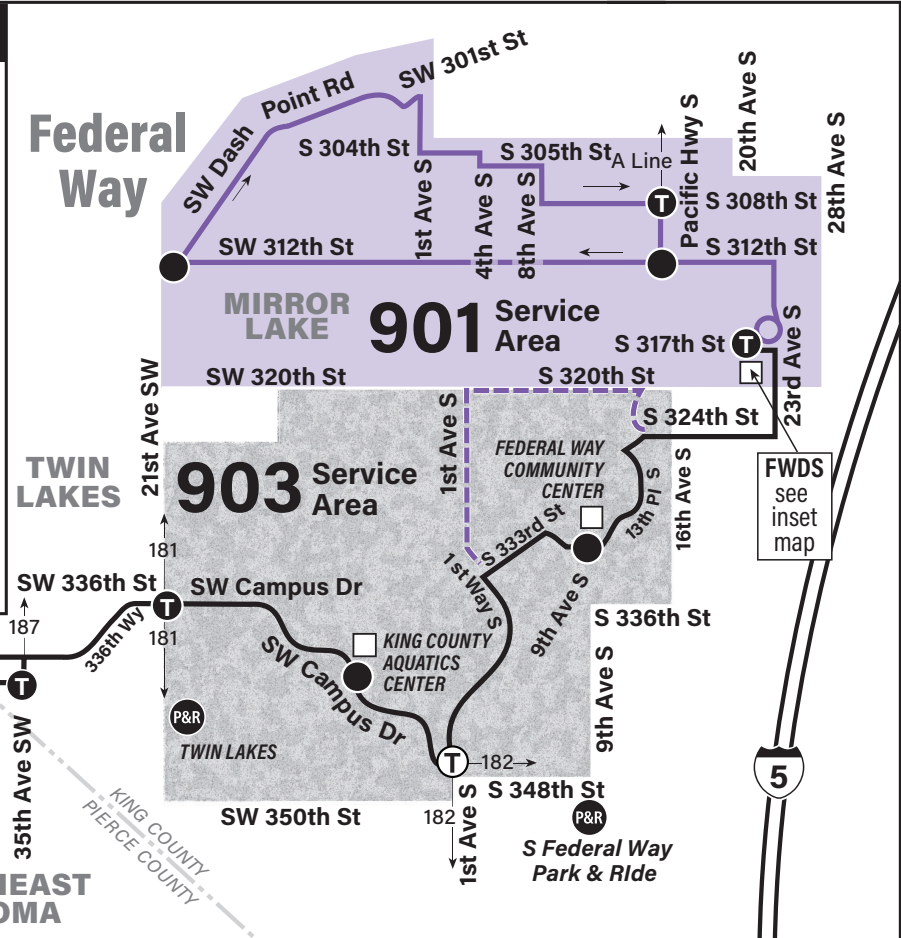


**Federal Way Downtown Station**

1 Line service to Federal Way Downtown Station is scheduled to start spring 2026.

A Line	578*
177	586*
181	Pierce Transit
182	
183	402
187	500
193	501
574*	
577*	

\* peak only



901/903

**MAP LEGEND LEYENDA DEL MAPA**

- Route 901** Ruta 901 del autobús.
- Route 903** Ruta 903 del autobús.
- 901/903 DART alternative/flexible service areas:** Áreas de servicio alternativas / flexibles DART 901 y 903. **By reservation only, at least 2 hours in advance.** Por reserva, con al menos 2 horas de antelación.
- Route deviation due to snow.** Desviación de ruta debido a la nieve.
- PARK & RIDE:** Free or pay parking area. Zona de aparcamiento gratuito o de pago.
- Landmark** El punto de referencia.
- TIME POINT / PUNTO DE TIEMPO:** Street intersection from which departure times are shown on the schedules. Intersección de la calle desde donde se muestran los horarios de salida.
- TRANSFER POINT / PUNTO DE TRANSFERENCIA:** Route intersection for transferring to indicated route(s). Intersección de ruta para la transferencia para indicar la ruta o rutas.
- TIME POINT & TRANSFER POINT / TIEMPO Y PUNTO DE TRANSFERENCIA**

## Route 901 Monday thru Friday to Mirror Lake, Federal Way Downtown Station

Servicio de lunes a viernes a Mirror Lake, Federal Way  
Downtown Station

	Federal Way	Mirror Lake	Federal Way	
Federal Way Downtown Station Bay 9	S 312th St & Pacific Hwy S	SW 312th St & SW Dash Point Rd	Pacific Hwy S & S 308th St	Federal Way Downtown Station Bay 11
Stop #85539	Stop #80472	Stop #61830	Stop #61300	Stop #85541
5:05	5:08	5:13	5:23	5:32
5:37	5:40	5:45	5:55	6:04
6:07	6:10	6:15	6:25	6:34
6:37	6:40	6:45	6:55	7:04
7:07	7:10	7:15	7:25	7:34
7:39	7:42	7:47	7:57	8:06
8:09	8:12	8:17	8:27	8:36
8:37	8:40	8:45	8:55	9:04
9:11	9:14	9:19	9:29	9:38
9:38	9:41	9:46	9:56	10:05
10:07	10:10	10:15	10:25	10:34
10:37	10:40	10:45	10:55	11:04
11:06	11:09	11:14	11:24	11:33
11:35	11:38	11:43	11:53	12:02
12:04	12:08	12:13	12:23	12:32
12:33	12:37	12:42	12:52	1:01
1:03	1:07	1:12	1:22	1:31
1:37	1:41	1:46	1:56	2:05
2:07	2:11	2:16	2:26	2:37
2:34	2:38	2:43	2:53	3:04
3:06	3:10	3:15	3:25	3:36
3:45	3:49	3:54	4:04	4:15
4:13	4:17	4:22	4:32	4:43
4:44	4:48	4:53	5:03	5:14
5:23	5:27	5:32	5:42	5:53
5:45	5:49	5:54	6:04	6:15
6:30	6:34	6:39	6:49	7:00
7:17	7:20	7:25	7:34	7:43
8:17	8:20	8:25	8:34	8:43
9:15	9:18	9:23	9:32	9:41
<b>Bold</b> PM time				

 **Text your bus stop number to 62550** to get real-time bus arrival times on your mobile device.

**Transit Alerts**     
Get service alerts and rider news by email or text. Register at [kingcounty.gov/metro/signup](http://kingcounty.gov/metro/signup)

## Route 901 Saturday to Mirror Lake, Federal Way Downtown Station

Servicio de al sábado a Mirror Lake, Federal Way  
Downtown Station

	Federal Way	Mirror Lake	Federal Way	
Federal Way Downtown Station Bay 9	S 312th St & Pacific Hwy S	SW 312th St & SW Dash Point Rd	Pacific Hwy S & S 308th St	Federal Way Downtown Station Bay 11
Stop #85539	Stop #80472	Stop #61830	Stop #61300	Stop #85541
9:05	9:08	9:13	9:23	9:32
9:34	9:37	9:42	9:52	10:01
10:03	10:06	10:11	10:21	10:30
10:32	10:35	10:40	10:50	10:59
11:05	11:09	11:14	11:24	11:34
11:36	11:40	11:45	11:55	12:05
12:06	12:10	12:15	12:25	12:35
12:37	12:41	12:46	12:56	1:06
1:13	1:17	1:22	1:32	1:42
1:44	1:48	1:53	2:03	2:13
2:15	2:19	2:24	2:34	2:44
2:44	2:48	2:53	3:03	3:13
3:16	3:20	3:25	3:35	3:45
3:45	3:49	3:54	4:04	4:14
4:16	4:20	4:25	4:35	4:45
4:47	4:51	4:56	5:06	5:16
5:16	5:20	5:25	5:35	5:45
5:47	5:51	5:56	6:06	6:16
6:46	6:50	6:55	7:05	7:14
7:35	7:38	7:43	7:53	8:02
8:35	8:38	8:43	8:53	9:02
<b>Bold</b> PM time				

### Snow/ Emergency Service

During most snow conditions, these buses will follow the special snow routing shown on the map. If Metro declares an emergency, they will not operate. Visit [kingcounty.gov/metro/snow](http://kingcounty.gov/metro/snow) to register for **Transit Alerts** and to learn more.

### Servicio en caso de nieve o emergencia

En la mayoría de las condiciones de nieve, estos autobuses seguirán las rutas especiales en caso de nieve como se indica en el mapa. Si Metro declara una emergencia, los autobuses no circularán. Visite [kingcounty.gov/metro/snow](http://kingcounty.gov/metro/snow) para registrarse y recibir las **alertas de transporte público** y obtener más información.

## Route 901 Sunday to Mirror Lake, Federal Way Downtown Station

Servicio de domingo a Mirror Lake, Federal Way  
Downtown Station

	Federal Way	Mirror Lake	Federal Way	
Federal Way Downtown Station Bay 9	S 312th St & Pacific Hwy S	SW 312th St & SW Dash Point Rd	Pacific Hwy S & S 308th St	Federal Way Downtown Station Bay 11
Stop #85539	Stop #80472	Stop #61830	Stop #61300	Stop #85541
10:10	10:13	10:18	10:28	10:37
10:34	10:38	10:43	10:53	11:03
11:05	11:09	11:14	11:24	11:34
11:36	11:40	11:45	11:55	12:05
12:07	12:11	12:16	12:26	12:36
12:36	12:40	12:45	12:55	1:05
1:16	1:20	1:25	1:35	1:45
1:44	1:48	1:53	2:03	2:13
2:15	2:19	2:24	2:34	2:44
2:46	2:50	2:55	3:05	3:15
3:17	3:21	3:26	3:36	3:46
3:46	3:50	3:55	4:05	4:15
4:17	4:21	4:26	4:36	4:46
4:46	4:50	4:55	5:05	5:15
5:17	5:21	5:26	5:36	5:46
5:46	5:50	5:55	6:05	6:15
<b>Bold</b> PM time				

### Holiday Information

These routes will operate their Sunday schedules on the following holidays.

### Información sobre días festivos

Estas rutas operarán sus horarios de domingo en los siguiente feriados:

Memorial Day	May 26
Día de los Caídos	26 de mayo
Independence Day	July 4
Día de la independencia	4 de julio
Labor Day	September 1
Día del Trabajo	1 de septiembre

**RIDER  
ALERT**

This symbol indicates a change in service. Watch for it in buses, at bus stops and at timetable displays.

## Route 903 Monday thru Friday to Twin Lakes, Federal Way Downtown Station

Servicio de lunes a viernes a Twin Lakes, Federal Way Downtown Station

				Twin Lakes				
Federal Way Downtown Station Bay 9	Federal Way Community Center	King County Aquatic Center	SW 336th St & 21st Ave SW	SW 342nd St & 35th Ave SW	SW 336th St & 21st Ave SW	King County Aquatic Center	Federal Way Community Center	Federal Way Downtown Station Bay 9
Stop #85539	Stop #60806	Stop #60581	Stop #62002	Stop #61460	Stop #60526	Stop #60531	Stop #60815	Stop #85539
—	—	—	—	5:00	5:03	5:06	5:12	5:20
—	—	—	—	5:30	5:33	5:36	5:42	5:50
5:42	5:48	5:56	6:00	6:05	6:08	6:11	6:17	6:25
6:12	6:18	6:26	6:30	6:35	6:38	6:41	6:47	6:55
6:45	6:51	6:59	7:03	7:08	7:11	7:14	7:20	7:28
7:15	7:21	7:29	7:33	7:38	7:41	7:44	7:50	7:58
7:45	7:51	7:59	8:03	8:08	8:11	8:14	8:20	8:28
8:17	8:23	8:31	8:35	8:40	8:43	8:46	8:52	9:00
8:48	8:54	9:02	9:06	9:11	9:14	9:17	9:23	9:31
9:45	9:51	9:59	10:03	10:08	10:11	10:14	10:20	10:28
10:45	10:51	10:59	11:03	11:08	11:11	11:14	11:20	11:28
11:45	11:51	11:59	<b>12:03</b>	<b>12:08</b>	<b>12:11</b>	<b>12:14</b>	<b>12:20</b>	<b>12:29</b>
<b>12:45</b>	<b>12:52</b>	<b>1:00</b>	<b>1:05</b>	<b>1:10</b>	<b>1:13</b>	<b>1:16</b>	<b>1:22</b>	<b>1:31</b>
<b>1:38</b>	<b>1:45</b>	<b>1:53</b>	<b>1:58</b>	<b>2:03</b>	<b>2:06</b>	<b>2:09</b>	<b>2:16</b>	<b>2:25</b>
<b>2:48</b>	<b>2:55</b>	<b>3:03</b>	<b>3:09</b>	<b>3:14</b>	<b>3:17</b>	<b>3:20</b>	<b>3:27</b>	<b>3:36</b>
<b>3:46</b>	<b>3:53</b>	<b>4:01</b>	<b>4:07</b>	<b>4:12</b>	<b>4:15</b>	<b>4:18</b>	<b>4:25</b>	<b>4:34</b>
<b>4:25</b>	<b>4:32</b>	<b>4:40</b>	<b>4:46</b>	<b>4:51</b>	<b>4:54</b>	<b>4:57</b>	<b>5:04</b>	<b>5:13</b>
<b>4:48</b>	<b>4:55</b>	<b>5:03</b>	<b>5:09</b>	<b>5:14</b>	<b>5:17</b>	<b>5:20</b>	<b>5:27</b>	<b>5:36</b>
<b>5:22</b>	<b>5:29</b>	<b>5:37</b>	<b>5:43</b>	<b>5:48</b>	<b>5:51</b>	<b>5:54</b>	<b>6:01</b>	<b>6:10</b>
<b>6:03</b>	<b>6:10</b>	<b>6:18</b>	<b>6:24</b>	<b>6:29</b>	<b>6:32</b>	<b>6:35</b>	<b>6:42</b>	<b>6:51</b>
<b>6:22</b>	<b>6:29</b>	<b>6:37</b>	<b>6:43</b>	<b>6:48</b>	<b>6:51</b>	<b>6:54</b>	<b>7:01</b>	<b>7:09</b>
<b>7:17</b>	<b>7:24</b>	<b>7:32</b>	<b>7:36</b>	<b>7:40</b>	<b>7:43</b>	<b>7:46</b>	<b>7:51</b>	<b>7:59</b>

**Bold** PM time

## ORCA Card

Use your ORCA card to travel on Metro, Community Transit, Everett Transit, Kitsap Transit, Pierce Transit, Sound Transit, Seattle Streetcar, King County Water Taxi, the Seattle Center Monorail and Washington State Ferries. The ORCA card can accommodate a cash purse and/or a monthly pass, and it automatically tracks the value of your fares and transfers.

Get your ORCA card by one of the following methods.

- Online at [www.myORCA.com](http://www.myORCA.com)
- By phone at 888-988-6722 (ORCA) or WA Relay: 711 (888-889-6368). Non-English 800-823-9230.
- At ticket vending machines in Sounder and Link stations
- At a transit agency customer service office

The ORCA website, [www.myORCA.com](http://www.myORCA.com), and any agency customer service office provide information on how to buy and use the card.

## Route 903 Saturday to Twin Lakes, Federal Way Downtown Station

Servicio de al sábado a Twin Lakes, Federal Way Downtown Station

				Twin Lakes				
Federal Way Downtown Station Bay 9	Federal Way Community Center	King County Aquatic Center	SW 336th St & 21st Ave SW	SW 342nd St & 35th Ave SW	SW 336th St & 21st Ave SW	King County Aquatic Center	Federal Way Community Center	Federal Way Downtown Station Bay 9
Stop #85539	Stop #60806	Stop #60581	Stop #62002	Stop #61460	Stop #60526	Stop #60531	Stop #60815	Stop #85539
—	—	—	—	9:32	9:35	9:38	9:44	9:52
10:15	10:21	10:29	10:33	10:38	10:41	10:44	10:50	10:58
11:15	11:22	11:30	11:34	11:39	11:42	11:45	11:52	<b>12:00</b>
<b>12:15</b>	<b>12:22</b>	<b>12:30</b>	<b>12:34</b>	<b>12:39</b>	<b>12:42</b>	<b>12:45</b>	<b>12:52</b>	<b>1:00</b>
<b>1:15</b>	<b>1:22</b>	<b>1:30</b>	<b>1:34</b>	<b>1:39</b>	<b>1:42</b>	<b>1:45</b>	<b>1:52</b>	<b>2:00</b>
<b>2:25</b>	<b>2:32</b>	<b>2:40</b>	<b>2:44</b>	<b>2:49</b>	<b>2:52</b>	<b>2:55</b>	<b>3:02</b>	<b>3:10</b>
<b>3:25</b>	<b>3:32</b>	<b>3:40</b>	<b>3:44</b>	<b>3:49</b>	<b>3:52</b>	<b>3:55</b>	<b>4:02</b>	<b>4:10</b>
<b>4:25</b>	<b>4:32</b>	<b>4:40</b>	<b>4:44</b>	<b>4:49</b>	<b>4:52</b>	<b>4:55</b>	<b>5:02</b>	<b>5:10</b>
<b>5:25</b>	<b>5:32</b>	<b>5:40</b>	<b>5:44</b>	<b>5:49</b>	<b>5:52</b>	<b>5:55</b>	<b>6:02</b>	<b>6:10</b>
<b>6:35</b>	<b>6:42</b>	<b>6:50</b>	<b>6:54</b>	<b>6:59</b>	<b>7:02</b>	<b>7:05</b>	<b>7:11</b>	<b>7:19</b>

**Bold** PM time

## Route 903 Sunday to Twin Lakes, Federal Way Downtown Station

Servicio de domingo a Twin Lakes, Federal Way Downtown Station

				Twin Lakes				
Federal Way Downtown Station Bay 9	Federal Way Community Center	King County Aquatic Center	SW 336th St & 21st Ave SW	SW 342nd St & 35th Ave SW	SW 336th St & 21st Ave SW	King County Aquatic Center	Federal Way Community Center	Federal Way Downtown Station Bay 9
Stop #85539	Stop #60806	Stop #60581	Stop #62002	Stop #61460	Stop #60526	Stop #60531	Stop #60815	Stop #85539
—	—	—	—	10:02	10:05	10:08	10:15	10:23
10:45	10:52	11:00	11:04	11:09	11:12	11:15	11:23	11:31
11:45	11:52	<b>12:00</b>	<b>12:04</b>	<b>12:09</b>	<b>12:12</b>	<b>12:15</b>	<b>12:23</b>	<b>12:31</b>
<b>12:45</b>	<b>12:52</b>	<b>1:00</b>	<b>1:04</b>	<b>1:09</b>	<b>1:12</b>	<b>1:15</b>	<b>1:23</b>	<b>1:31</b>
<b>1:55</b>	<b>2:02</b>	<b>2:10</b>	<b>2:14</b>	<b>2:19</b>	<b>2:22</b>	<b>2:25</b>	<b>2:33</b>	<b>2:41</b>
<b>2:55</b>	<b>3:02</b>	<b>3:10</b>	<b>3:14</b>	<b>3:19</b>	<b>3:22</b>	<b>3:25</b>	<b>3:33</b>	<b>3:41</b>
<b>3:55</b>	<b>4:02</b>	<b>4:10</b>	<b>4:14</b>	<b>4:19</b>	<b>4:22</b>	<b>4:25</b>	<b>4:33</b>	<b>4:41</b>
<b>4:55</b>	<b>5:02</b>	<b>5:10</b>	<b>5:14</b>	<b>5:19</b>	<b>5:22</b>	<b>5:25</b>	<b>5:33</b>	<b>5:41</b>
<b>5:55</b>	<b>6:02</b>	<b>6:10</b>	<b>6:14</b>	<b>6:19</b>	—	—	—	—

**Bold** PM time





## Online Trip Planning

Use our Trip Planner to plan trips in King, Pierce, and Snohomish counties. Trip Planner provides details on transit stops, routes, and schedules. The transportation agencies and modes covered by Trip Planner include Metro Transit, Pierce Transit, Community Transit, Everett Transit, ST Express buses, Link trains, Sounder trains, King County Water Taxi, Washington State Ferries, the Seattle Center Monorail and Seattle Streetcar.

Trip Planner does not include information regarding service disruptions and reroutes caused by weather, emergencies, traffic, entertainment events or construction.

## What To Pay

## Cuánto pagar

	<b>Adults</b> (19 and older) <b>Adultos</b> (19 años y mayor)	<b>\$2.75</b>
	<b>Children and Youth</b> (0-18 yrs) <b>Niños y jóvenes</b> (0-18 años)	<b>FREE</b> <b>GRATIS</b>
	<b>ORCA LIFT Fare*</b> Tarifa <b>ORCA LIFT*</b>	<b>\$1.00</b>
	<b>RRFP cardholders</b> (registered seniors 65+, riders with disabilities, Medicare card holders) <b>Titulares de Regional Reduced Fare Permit</b> (RRFP, Tarjeta Regional de Descuento), (adultos mayores de 65 años registrados, pasajeros con discapacidades, titulares de tarjetas de Medicare)	<b>\$1.00</b>

\*Income Qualified \*Ingresos que reúnan los requisitos

## How to Pay

Always pay your fare when you board. Pay with your ORCA card, exact change (drivers do not carry cash), a bus ticket, or the Transit GO app. Show your activated Transit GO ticket or valid transfer (valid on Metro only) to the driver. See "How to Pay" on Metro's website for more information.

## Métodos de pago

Pague siempre su tarifa cuando suba a bordo. Puede pagar con su tarjeta de transporte ORCA, cambio exacto (los conductores no llevan efectivo), boleto de autobús o la aplicación Transit GO. Muéstrela al conductor su boleto Transit GO activado o un boleto de transbordo válido (válidos solo en Metro). Consulte "How to Pay" (Métodos de pago) en [kingcounty.gov/metro](http://kingcounty.gov/metro) para obtener más información.



### Save with ORCA

*ORCA card is for everyone!*

Visit [myORCA.com](http://myORCA.com) to learn about the benefits.

## DART Service Information

Federal Way accessible dial-a-ride transit (DART) offers you two transportation services: fixed and (limited) variable routing.

Routes 901 and 903 provide DART service in portions of the Federal Way area (see map) at the following times:

- Monday thru Friday: 8 a.m. - 4:00 p.m.
- Monday thru Friday: 7:00 p.m. - 8:00 p.m.
- Saturday: 9:00 a.m. - 7:30 p.m.
- Sunday: 10:00 a.m. - 5:00 p.m.

## Reservations / Limited Flexible Routing

You can request off-route trips within the flexible service area by calling the reservation office. You need to make your trip request at least two hours before you want to be picked up, and you can make your reservations for 30 days at a time, up to 30 days in advance. Reservations will be taken on a first-come, first-served bases.

Reservations can be made by calling **1-855-233-6043 (voice)**, or **1-800-246-1646 (TTY)** during the following hours:

- Monday-Friday 5 a.m. - 11 p.m.
- Saturday 7:30 a.m. - 9:30 p.m.
- Sunday/Holidays 9:30 a.m. - 6:30 p.m.

Leave a message at all other times.

Make reservations online at

<http://www.hopelink.org/programs/dart.htm>

A limited number of off-route deviations, only, can be made on any given trip. Vans can deviate from their fixed routes to serve other locations within the service area, but they can not necessarily provide door-to-door service due to safety and other operational considerations (narrow streets, cul-de-sacs, etc.). You may need to board/deboard at a location a block or more away from the location you requested.

## Scheduled Service/ Fixed Routing

DART vans provide half-hour service at Metro bus stops (see schedules for times). All trips pass through the Federal Way Transit Center and most continue on to their alternate route (901 to 903, or 903 to 901; see schedules). At the Federal Way Transit Center, you can transfer to other routes, including routes 577 and 578 to downtown Seattle. For more information, call Metro's Rider Information at 206-553-3000 or check schedules at the transit center.

## How to Read a Schedule

- Locate the MONDAY thru FRIDAY, SATURDAY, or SUNDAY schedule block for the day of travel.
- Timepoints are selected bus stops along the route that correspond to times listed under each location and to timepoint dots on the map. Timepoints are listed from the beginning of the route (on the left) to the end (on the right). If you are boarding at a stop between two timepoints, use the earlier time as a guide.
- Bus stop number.
- Read down the column to find the time your bus leaves the timepoint.
- Read across the row to find the time your bus arrives at the next timepoint.

- If there is a symbol (letter or character) after a time, look for the explanation below the schedule.
- A dash in the column means the bus does not serve that timepoint.
- Refer to the Special Service Information section for any changes in routing or other unique aspects of service on this route.

## Route 1 Saturday 1 to Downtown Seattle

Servicio de sábado el centro de Seattle

Queen Anne Hill	Lower Queen Anne	Downtown Seattle	
10th Ave W & W Fulton St	Queen Anne Ave N & W Mercer St	3rd Ave & Cedar St	3rd Ave & Union
Stop #2010	Stop #2672	Stop #2220	Stop #
6:42	6:49	6:24	6:31
7:12	7:19	7:24	7:01
7:42	7:49	7:54	8:01
8:12	8:19	8:24	8:31
8:42	8:49	8:54	9:01
9:12	9:19	9:24	9:31
9:41	9:48	9:53	10:01
10:11	10:18	10:23	10:31