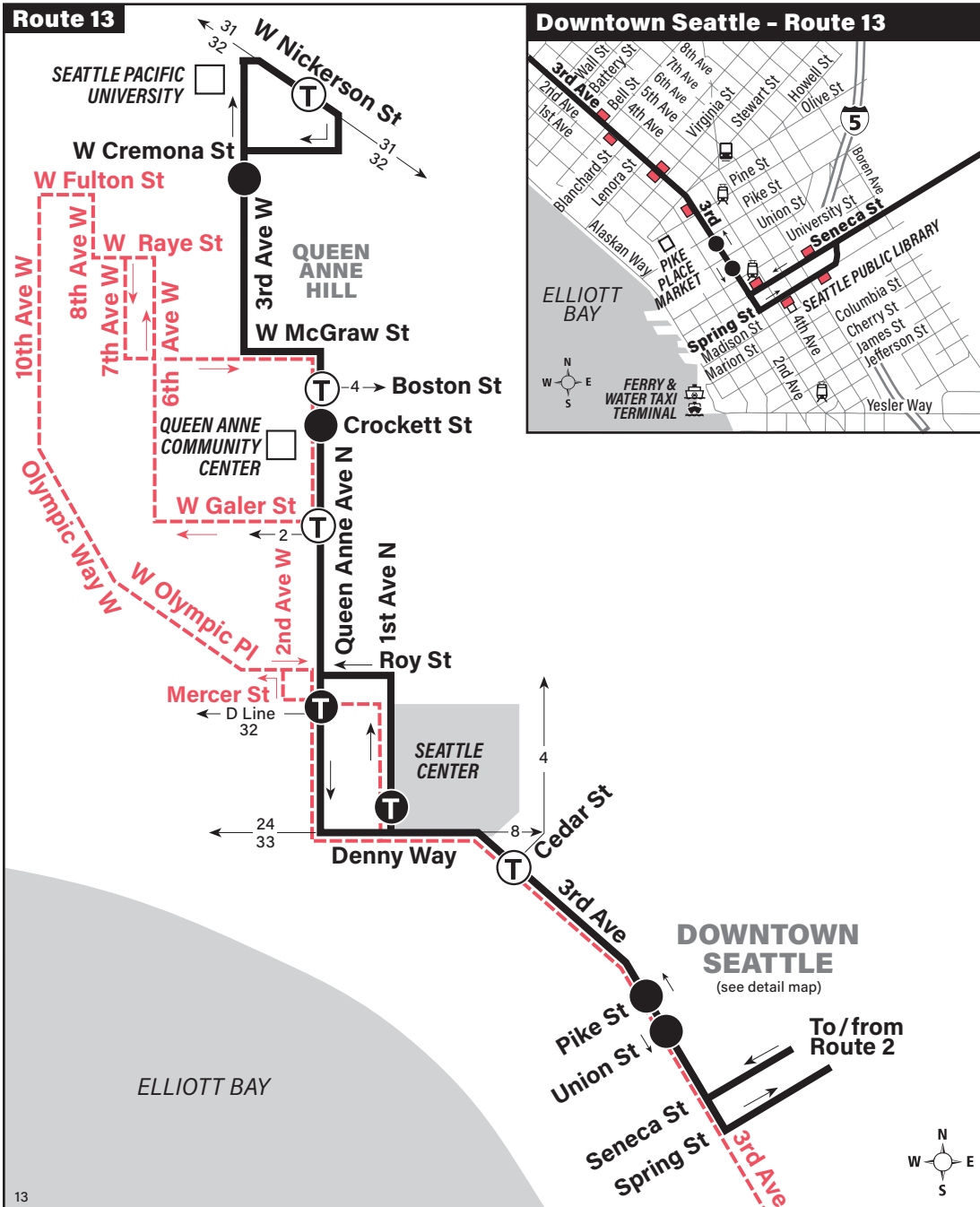


September 14, 2024
 thru March 28, 2025
 Del 14 de septiembre de 2024
 al 28 de marzo de 2025

Seattle Pacific University, Queen Anne Hill, Seattle Center, Downtown Seattle



MAP LEGEND / LEYENDA DEL MAPA

- Makes all regular stops. *Hace todas las paradas regulares.*
- Snow route. *Ruta de nieve.*
- Limited or no stops. *Limitado o sin paradas.*
- TIME POINT / PUNTO DE TIEMPO:** Street intersection from which departure times are shown on the schedules. *Intersección de la calle desde donde se muestran los horarios de salida.*
- TRANSFER POINT / PUNTO DE TRANSFERENCIA:** Route intersection for transferring to indicated route(s). *Intersección de ruta para la transferencia para indicar la ruta o rutas.*
- TIME POINT & TRANSFER POINT / TIEMPO Y PUNTO DE TRANSFERENCIA**
- PARK & RIDE:** Free or pay parking area. *Zona de aparcamiento gratuito o de pago.*
- Landmark** El punto de referencia.
- 1 Line (Link) 1 Line (Link)**
- Streetcar** *Tranvía*
- Downtown bus stops.** *Paradas de autobús del centro.*

Route 13 Monday thru Friday to Seattle Center, Downtown Seattle

Servicio de lunes a viernes false

Seattle Pacific University	Queen Anne Hill	Lower Queen Anne	Downtown Seattle	
3rd Ave W & W Cremona St	Queen Anne Ave N & Crockett St	Queen Anne Ave N & W Mercer St	3rd Ave & Union St	4th Ave & Spring St
Stop #41255	Stop #4500	Stop #2672	Stop #450	Stop #102
5:56	5:58	6:04	6:17	6:19
6:23	6:25	6:31	6:44	6:46
6:51	6:53	6:59	7:12	7:14
7:13	7:15	7:23	7:36	7:39
7:30	7:32	7:40	7:53	7:56
7:47	7:49	7:57	8:10	8:13
7:58	8:02	8:09	8:22b†	—
8:10	8:14	8:21	8:34b†	—
8:29	8:33	8:40	8:53b†	—
8:38	8:40	8:48	9:02	9:05
9:21	9:23	9:31	9:45	9:48
9:50	9:52	10:00	10:14	10:17
10:20	10:22	10:30	10:44	10:47
10:50	10:52	11:00	11:14	11:17
11:20	11:22	11:30	11:44	11:47
11:50	11:52	12:00	12:14	12:17
12:20	12:22	12:30	12:44	12:47
12:49	12:51	12:59	1:13	1:16
1:18	1:20	1:28	1:42	1:45
1:45	1:47	1:56	2:10	2:13
2:17	2:19	2:28	2:42	2:45
2:50	2:52	3:00	3:14	3:17
3:22	3:24	3:32	3:46	3:50
3:55	3:57	4:05	4:19	4:24
4:16	4:18	4:26	4:40	4:45
4:23	4:25	4:34	4:49	4:54
4:42	4:46	4:56	5:11	5:16
4:53	4:57	5:07	5:22	5:27
5:21	5:26	5:34	5:48b†	—
5:32	5:36	5:46	6:01	6:05
5:49	5:54	6:02	6:16b†	—
6:00	6:03	6:12	6:25	6:28
6:11	6:15	6:22	6:36b†	—
6:28	6:32	6:39	6:52b†	—
6:56	7:00	7:07	7:20b	—
7:24	7:27	7:34	7:47	7:50
7:52	7:55	8:02	8:15	8:18
8:32	8:35	8:42	8:55	8:57
9:14	9:16	9:22	9:33	9:35
9:50	9:53	9:59	10:12b	—
10:24	10:27	10:33	10:46b	—
10:54	10:57	11:02	11:14b	—
11:28	11:31	11:36	11:48b	—
11:53	11:56	12:01	12:11b	—
12:17	12:20	12:24	12:34b	—
12:59	1:02	1:06	1:16b	—


Bold PM time
b Trip ends eastbound S Jackson St & 5th Ave S several minutes later.
† Estimated time.

Route 13 Monday thru Friday to Queen Anne, Seattle Pacific University




Servicio de lunes a viernes a Queen Anne, Universidad del Pacífico de Seattle

Downtown Seattle		Lower Queen Anne	Queen Anne Hill	Seattle Pacific University
Seneca St & 4th Ave	3rd Ave & Pike St	1st Ave N & Denny Way	Queen Anne Ave N & Crockett St	3rd Ave W & W Cremona St
Stop #1250	Stop #575	Stop #2330	Stop #4489	Stop #41255
5:14b	5:21	5:28	5:37	5:46
5:39b	5:46	5:53	6:02	6:11
6:06b	6:14	6:21	6:30	6:39
6:32b	6:40	6:47	6:56	7:05
6:48b	6:56	7:03	7:12	7:21
7:01b	7:09	7:16	7:25	7:34
7:14	7:16	7:24	7:33	7:43
7:19b	7:27	7:34	7:43	7:53
7:36b	7:44	7:51	8:00	8:10
7:54	7:56	8:05	8:15	8:24
8:20	8:22	8:31	8:41	8:50
8:59	9:01	9:10	9:20	9:29
9:29	9:31	9:40	9:49	9:58
10:02	10:04	10:13	10:22	10:31
10:33	10:35	10:44	10:53	11:02
11:00	11:02	11:11	11:20	11:29
11:30	11:32	11:41	11:50	11:59
12:00	12:02	12:11	12:22	12:31
12:30	12:32	12:41	12:52	1:01
1:00	1:02	1:11	1:22	1:33
1:30	1:32	1:42	1:53	2:04
1:57	1:59	2:09	2:20	2:31
2:26	2:29	2:39	2:50	3:01
3:00	3:03	3:13	3:24	3:35
3:30	3:33	3:43	3:54	4:06
3:28b	3:36	3:46	3:57	4:08
3:54b	4:02	4:12	4:23	4:34
4:01	4:04	4:13	4:24	4:36
4:15	4:18	4:29	4:40	4:52
4:28	4:31	4:42	4:53	5:05
4:36b	4:46	4:56	5:08	5:19
4:53	4:56	5:07	5:19	5:31
5:13	5:16	5:27	5:39	5:51
5:16b	5:24	5:33	5:45	5:56
5:36	5:39	5:50	6:02	6:14
6:03	6:06	6:16	6:27	6:39
6:36	6:39	6:49	7:00	7:12
7:09	7:12	7:22	7:31	7:42
7:41	7:44	7:53	8:02	8:13
8:17	8:19	8:28	8:37	8:48
8:57	8:59	9:08	9:17	9:28
9:38	9:40	9:49	9:58	10:09
10:10	10:12	10:20	10:28	10:39
10:40b	10:45	10:52	11:00	11:11
11:12b	11:17	11:24	11:32	11:43
11:42b	11:47	11:54	11:58	12:09
12:18	12:20	12:28	12:32	12:43

Bold PM time
b Serves westbound S Jackson St & 5th Ave S at this time.



Text your bus stop number to 62550 to get real-time bus arrival times on your mobile device.

Transit Alerts   

Get service alerts and rider news by email or text. Register at kingcounty.gov/metro/signup

Snow/ Emergency Service

Servicio en caso de nieve o emergencia

During most snow conditions, these buses will follow the special snow routing shown on the map. If Metro declares an emergency, they will not operate. Visit kingcounty.gov/metro/snow to register for **Transit Alerts** and to learn more.

*En la mayoría de las condiciones de nieve, estos autobuses seguirán las rutas especiales en caso de nieve como se indica en el mapa. Si Metro declara una emergencia, los autobuses no circularán. Visite kingcounty.gov/metro/snow para registrarse y recibir las **alertas de transporte público** y obtener más información.*

Route 13 Saturday to Seattle Center, Downtown Seattle

Servicio de al sábado false

Seattle Pacific University	Queen Anne Hill	Lower Queen Anne	Downtown Seattle	
3rd Ave W & W Cremona St	Queen Anne Ave N & Crockett St	Queen Anne Ave N & W Mercer St	3rd Ave & Union St	4th Ave & Spring St
Stop #41255	Stop #4500	Stop #2672	Stop #450	Stop #102
6:10	6:13	6:19	6:30	6:32
6:40	6:43	6:49	7:00	7:02
7:10	7:14	7:20	7:31	7:33
7:39	7:43	7:49	8:00	8:03
8:08	8:12	8:18	8:29	8:32
8:38	8:42	8:48	8:59	9:02
9:08	9:12	9:18	9:30	9:33
9:38	9:42	9:48	10:00	10:03
10:07	10:11	10:18	10:30	10:33
10:35	10:39	10:47	11:00	11:03
11:05	11:09	11:17	11:30	11:33
11:35	11:39	11:47	12:00	12:03
12:06	12:10	12:18	12:31	12:34
12:36	12:40	12:48	1:01	1:04
1:06	1:10	1:18	1:31	1:34
1:34	1:38	1:46	1:59	2:02
2:04	2:08	2:16	2:29	2:32
2:34	2:38	2:46	2:59	3:02
3:04	3:08	3:16	3:29	3:32
3:34	3:38	3:46	3:59	4:02
4:04	4:08	4:16	4:29	4:32
4:34	4:38	4:46	4:59	5:02
5:04	5:08	5:16	5:29	5:32
5:34	5:38	5:46	5:59	6:02
6:06	6:09	6:16	6:28	6:31
6:37	6:40	6:47	6:58	7:01
7:07	7:10	7:17	7:28	7:31
7:38	7:41	7:47	7:58	8:01
8:08	8:11	8:17	8:28b	—
8:36	8:39	8:45	8:56b	—
9:21	9:24	9:30	9:41	9:44
10:21	10:24	10:30	10:41	10:44
11:21	11:24	11:30	11:41	11:44
12:22	12:24	12:30	12:41	12:43
1:16	1:18	1:24	1:35	1:37

Bold PM time
b Trip ends eastbound S Jackson St & 5th Ave S several minutes later.

Route 13 Saturday to Queen Anne, Seattle Pacific University

Servicio de al sábado a Queen Anne, Universidad dal Pacifico de Seattle

Downtown Seattle		Lower Queen Anne	Queen Anne Hill	Seattle Pacific University
Seneca St & 4th Ave	3rd Ave & Pike St	1st Ave N & Denny Way	Queen Anne Ave N & Crockett St	3rd Ave W & W Cremona St
Stop #1250	Stop #575	Stop #2330	Stop #4489	Stop #41255
5:25b	5:32	5:40	5:46	5:55
5:55b	6:02	6:10	6:18	6:24
6:30	6:32	6:40	6:48	6:54
7:00	7:02	7:10	7:18	7:24
7:30	7:32	7:40	7:48	7:54
7:59	8:01	8:09	8:17	8:23
8:29	8:31	8:39	8:47	8:53
9:00	9:02	9:10	9:18	9:24
9:31	9:33	9:41	9:49	9:55
10:00	10:02	10:10	10:18	10:25
10:30	10:32	10:40	10:48	10:55
11:01	11:03	11:12	11:20	11:27
11:31	11:33	11:42	11:51	11:58
12:01	12:03	12:12	12:21	12:28
12:31	12:33	12:42	12:51	12:58
12:54b	1:02	1:11	1:20	1:26
1:00	1:02	1:11	1:20	1:27
1:30	1:32	1:42	1:52	1:59
2:01	2:03	2:13	2:23	2:30
2:31	2:33	2:43	2:53	3:00
3:01	3:03	3:13	3:23	3:30
3:31	3:33	3:43	3:53	4:00
4:00	4:02	4:12	4:22	4:29
4:30	4:32	4:42	4:52	4:59
5:00	5:02	5:12	5:21	5:28
5:31	5:33	5:43	5:52	5:59
6:01	6:03	6:13	6:22	6:29
6:29	6:31	6:41	6:50	6:57
7:00	7:02	7:12	7:21	7:28
7:31	7:33	7:42	7:50	7:57
8:00	8:02	8:11	8:19	8:26
8:43	8:45	8:54	9:02	9:09
9:43	9:45	9:54	10:02	10:08
10:43	10:45	10:54	11:01	11:07
11:43	11:45	11:54	12:01	12:07
12:42	12:44	12:53	1:00	1:06

Bold PM time
b Serves westbound S Jackson St & 5th Ave S at this time.

Holiday Information

Información sobre días festivos

These routes will operate their Sunday schedules on the following holidays. *Estas rutas operarán sus horarios de domingo en los siguientes días festivos.*

Thanksgiving	Nov. 28
<i>Día de acción de gracias</i>	<i>el 28 de noviembre</i>
Christmas	Dec. 25
<i>Navidad</i>	<i>el 25 de diciembre</i>
New Year	Jan. 1, 2025
<i>Año nuevo</i>	<i>el 1 de enero de 2025</i>

RIDER ALERT

This symbol indicates a change in service. Watch for it in buses, at bus stops and at timetable displays.

ORCA Card

Use your ORCA card to travel on Metro, Community Transit, Everett Transit, Kitsap Transit, Pierce Transit, Sound Transit, Seattle Streetcar, King County Water Taxi, the Seattle Center Monorail and Washington State Ferries. The ORCA card can accommodate a cash purse and/or a monthly pass, and it automatically tracks the value of your fares and transfers.

Get your ORCA card by one of the following methods.

- Online at www.myORCA.com
- By phone at 1-888-988-6722 (ORCA) or WA Relay: 711 (1-888-889-6368). Non-English 1-800-823-9230.
- At ticket vending machines in Sounder and Link stations
- At a transit agency customer service office

The ORCA website, www.myORCA.com, and any agency customer service office provide information on how to buy and use the card.

Route 13 Sunday to Seattle Center, Downtown Seattle

Servicio de domingo false

Seattle Pacific University	Queen Anne Hill	Lower Queen Anne	Downtown Seattle	
3rd Ave W & W Cremona St	Queen Anne Ave N & Crockett St	Queen Anne Ave N & W Mercer St	3rd Ave & Union St	4th Ave & Spring St
Stop #41255	Stop #4500	Stop #2672	Stop #450	Stop #102
6:10	6:13	6:19	6:30	6:32
7:10	7:13	7:19	7:30	7:32
8:10	8:13	8:19	8:30b	—
9:08	9:11	9:18	9:30b	—
9:54	9:57	10:04	10:16b	—
10:24	10:27	10:34	10:46b	—
10:54	10:57	11:04	11:16b	—
11:23	11:26	11:33	11:45b	—
11:53	11:56	12:03	12:15b	—
12:23	12:26	12:33	12:45b	—
12:53	12:56	1:03	1:15b	—
1:23	1:26	1:33	1:45b	—
1:53	1:56	2:03	2:15b	—
2:23	2:26	2:33	2:45b	—
2:53	2:57	3:04	3:16b	—
3:23	3:27	3:34	3:46b	—
3:53	3:57	4:04	4:16b	—
4:23	4:27	4:34	4:46b	—
4:53	4:57	5:04	5:16b	—
5:23	5:27	5:34	5:46b	—
5:53	5:57	6:04	6:16b	—
6:23	6:27	6:33	6:44b	—
6:54	6:57	7:03	7:14b	—
7:25	7:28	7:34	7:45b	—
7:55	7:58	8:04	8:15b	—
8:25	8:28	8:34	8:45b	—
8:55	8:58	9:04	9:15b	—
9:25	9:28	9:34	9:45b	—
9:55	9:58	10:04	10:15b	—
10:25	10:28	10:34	10:45b	—
11:05	11:08	11:14	11:25	11:27
12:05	12:08	12:14	12:25	12:27
12:33	12:36	12:42	12:53b	—

Bold PM time
b Trip ends eastbound S Jackson St & 5th Ave S several minutes later.

Route 13 Sunday to Queen Anne, Seattle Pacific University

Servicio de domingo a Queen Anne, Universidad del Pacífico de Seattle

Downtown Seattle	Lower Queen Anne	Queen Anne Hill	Seattle Pacific University	
Seneca St & 4th Ave	3rd Ave & Pike St	1st Ave N & Denny Way	Queen Anne Ave N & Crockett St	3rd Ave W & W Cremona St
Stop #1250	Stop #575	Stop #2330	Stop #4489	Stop #41255
5:36b	5:43	5:49	5:56	6:02
6:31	6:33	6:40	6:47	6:53
7:31	7:33	7:40	7:47	7:53
8:31	8:33	8:40	8:47	8:53
9:08b	9:15	9:22	9:29	9:35
9:38b	9:45	9:52	9:59	10:05
10:08b	10:15	10:23	10:31	10:37
10:37b	10:45	10:53	11:02	11:08
11:07b	11:15	11:23	11:32	11:38
11:37b	11:45	11:53	12:02	12:08
12:07b	12:15	12:23	12:32	12:39
12:37b	12:45	12:53	1:02	1:09
1:07b	1:15	1:23	1:32	1:39
1:37b	1:45	1:53	2:02	2:09
2:07b	2:15	2:23	2:32	2:39
2:37b	2:45	2:53	3:02	3:09
3:07b	3:15	3:23	3:32	3:39
3:37b	3:45	3:53	4:02	4:09
4:07b	4:15	4:23	4:32	4:39
4:37b	4:45	4:53	5:02	5:09
5:07b	5:15	5:23	5:32	5:39
5:37b	5:45	5:53	6:01	6:07
6:07b	6:15	6:23	6:31	6:37
6:37b	6:45	6:53	7:01	7:07
7:08b	7:15	7:23	7:30	7:36
7:38b	7:45	7:53	8:00	8:06
8:08b	8:15	8:23	8:30	8:36
8:38b	8:45	8:53	9:00	9:06
9:08b	9:15	9:23	9:30	9:36
9:36b	9:43	9:50	9:57	10:03
10:31	10:33	10:40	10:47	10:53
11:31	11:33	11:40	11:47	11:53
12:01	12:03	12:10	12:17	12:23

Bold PM time
b Serves westbound S Jackson St & 5th Ave S at this time.

How to Pay Métodos de pago

Always pay your fare when you board. Pay with your ORCA card, exact change (drivers do not carry cash), a bus ticket, or the Transit GO app. Show your activated Transit GO ticket or valid transfer (valid on Metro only) to the driver. See "How to Pay" on Metro's website for more information.

Pague siempre su tarifa cuando suba a bordo. Puede pagar con su tarjeta de transporte ORCA, cambio exacto (los conductores no llevan efectivo), boleto de autobús o la aplicación Transit GO. Muéstrela al conductor su boleto Transit GO activado o un boleto de transbordo válido (válidos solo en Metro). Consulte "How to Pay" (Métodos de pago) en kingcounty.gov/metro para obtener más información.

What To Pay Cuánto pagar

Adults (19 and older) <i>Adultos</i> (19 años y mayor)	\$2.75
Children and Youth (0-18 yrs) <i>Niños y jóvenes</i> (0-18 años)	FREE
ORCA LIFT Fare* <i>Tarifa ORCA LIFT*</i>	\$1.00
RRFP cardholders , (registered seniors 65+, riders with disabilities, Medicare card holders) Titulares de Regional Reduced Fare Permit (RRFP, Tarjeta Regional de Descuento), (adultos mayores de 65 años registrados, pasajeros con discapacidades, titulares de tarjetas de Medicare)	\$1.00

*Income Qualified *Ingresos que reúnan los requisitos