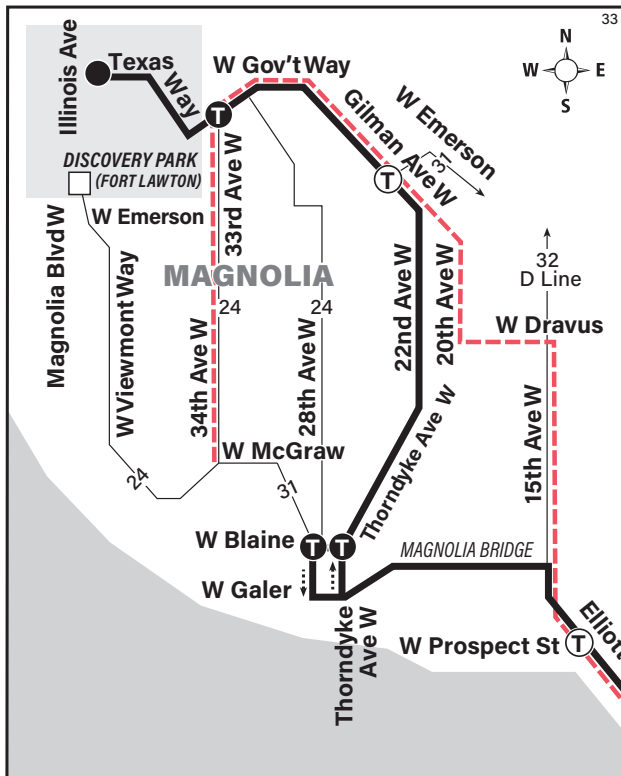


## Discovery Park, Magnolia, Seattle Center, Downtown Seattle



### Snow/ Emergency Service

#### Servicio en caso de nieve o emergencia

During most snow conditions, this bus will follow the special snow routing shown on the map. If Metro declares an emergency, the bus will not operate. Visit [kingcounty.gov/metro/snow](http://kingcounty.gov/metro/snow) to register for **Transit Alerts** and to learn more.

En la mayoría de las condiciones de nieve, este autobús seguirá la ruta especial en caso de nieve como se indica en el mapa. Si Metro declara una emergencia, el autobús no circulará. Visite [kingcounty.gov/metro/snow](http://kingcounty.gov/metro/snow) para registrarse y recibir las **alertas de transporte público** y obtener más información.

#### MAP LEGEND LEYENDA DEL MAPA

- Makes all regular stops. Hace todas las paradas regulares.
- Snow route. Ruta de nieve.
- TIME POINT / PUNTO DE TIEMPO:** Street intersection from which departure times are shown on the schedules. Intersección de la calle desde donde se muestran los horarios de salida.
- TRANSFER POINT / PUNTO DE TRANSFERENCIA:** Route intersection for transferring to indicated route(s). Intersección de ruta para la transferencia para indicar la ruta o rutas.
- TIME POINT & TRANSFER POINT / TIEMPO Y PUNTO DE TRANSFERENCIA**
- Landmark. El punto de referencia.
- Sounder/AMTRAK train Sounder/AMTRAK tren
- 1 Line (Link) 1 Line (Link)
- Streetcar Tranvía



# Route 33 Monday thru Friday to Downtown Seattle

Servicio de lunes a viernes al centro de Seattle

North Magnolia		South Magnolia	Downtown Seattle			To Route
Illinois Ave & Texas Way	W Government Way & 34th Ave W	28th Ave W & W Blaine St	3rd Ave & Cedar St	3rd Ave & Pike St	3rd Ave S & S Main St	
Stop #31140	Stop #24360	Stop #20700	Stop #2220	Stop #433	Stop #515	
5:05	5:08	5:18	5:28	5:33	5:38b	27
5:37	5:40	5:50	6:00	6:05	6:12	124
6:05	6:08	6:20	6:30	6:35	6:42	124
6:35	6:38	6:50	7:00	7:05	7:12	124
7:04	7:07	7:19	7:30	7:35	7:42	124
7:31	7:34	7:47	8:00	8:05	8:12	124
8:01	8:04	8:17	8:30	8:35	8:42	124
8:31	8:34	8:47	9:00	9:05	9:12	124
9:04	9:07	9:19	9:30	9:35	9:42	124
9:36	9:39	9:49	10:00	10:05	10:11	124
10:06	10:09	10:19	10:30	10:35	10:41	124
10:36	10:39	10:49	11:00	11:05	11:11	124
11:06	11:09	11:19	11:30	11:35	11:41	124
11:36	11:39	11:49	<b>12:00</b>	<b>12:05</b>	<b>12:11</b>	124
<b>12:06</b>	<b>12:09</b>	<b>12:19</b>	<b>12:30</b>	<b>12:35</b>	<b>12:41</b>	124
<b>12:36</b>	<b>12:39</b>	<b>12:49</b>	<b>1:00</b>	<b>1:05</b>	<b>1:11</b>	124
<b>1:06</b>	<b>1:09</b>	<b>1:19</b>	<b>1:30</b>	<b>1:35</b>	<b>1:41</b>	124
<b>1:36</b>	<b>1:39</b>	<b>1:49</b>	<b>2:00</b>	<b>2:05</b>	<b>2:11</b>	124
<b>2:05</b>	<b>2:08</b>	<b>2:18</b>	<b>2:30</b>	<b>2:35</b>	<b>2:41</b>	124
<b>2:35</b>	<b>2:38</b>	<b>2:48</b>	<b>3:00</b>	<b>3:06</b>	<b>3:13</b>	124
<b>3:05</b>	<b>3:08</b>	<b>3:18</b>	<b>3:30</b>	<b>3:36</b>	<b>3:43</b>	124
<b>3:34</b>	<b>3:37</b>	<b>3:47</b>	<b>4:00</b>	<b>4:06</b>	<b>4:13</b>	124
<b>4:04</b>	<b>4:07</b>	<b>4:17</b>	<b>4:30</b>	<b>4:36</b>	<b>4:43</b>	124
<b>4:34</b>	<b>4:37</b>	<b>4:47</b>	<b>5:00</b>	<b>5:06</b>	<b>5:13</b>	124
<b>5:03</b>	<b>5:06</b>	<b>5:17</b>	<b>5:30</b>	<b>5:36</b>	<b>5:43</b>	124
<b>5:34</b>	<b>5:37</b>	<b>5:48</b>	<b>6:00</b>	<b>6:06</b>	<b>6:13</b>	124
<b>6:05</b>	<b>6:08</b>	<b>6:18</b>	<b>6:30</b>	<b>6:36</b>	<b>6:42</b>	124
<b>6:36</b>	<b>6:39</b>	<b>6:49</b>	<b>7:00</b>	<b>7:05</b>	<b>7:11</b>	124
—	<b>7:11</b>	<b>7:20</b>	<b>7:30</b>	<b>7:35†</b>	<b>7:43†</b>	
—	<b>7:41</b>	<b>7:50</b>	<b>8:00</b>	<b>8:05†</b>	<b>8:13†</b>	
—	<b>8:11</b>	<b>8:20</b>	<b>8:30</b>	<b>8:35†</b>	<b>8:43†</b>	RB
—	<b>8:41</b>	<b>8:50</b>	<b>9:00</b>	<b>9:05†</b>	<b>9:12†</b>	RB
—	<b>9:13</b>	<b>9:21</b>	<b>9:30</b>	<b>9:35†</b>	<b>9:42†</b>	RB

**Bold** PM time  
**b** Serves eastbound Yesler Way & Prefontaine Pl at this time.  
**†** Estimated time.  
**RB** Returns to Ryerson Base Garage.

# Route 33 Monday thru Friday to Discovery Park

Servicio de lunes a viernes a Discovery Park

	Downtown Seattle	Lower Queen Anne	South Magnolia	North Magnolia	
	3rd Ave & Union St	Denny Way & Queen Anne Ave N	Thorndyke Ave W & W Blaine St	W Government Way & 33rd Ave W	Illinois Ave & Texas Way
	Stop #570	Stop #19440	Stop #31350	Stop #24680	Stop #31140
5:38	5:46	5:55	6:02	6:10	6:15
6:08	6:16	6:25	6:32	6:40	6:45
6:38	6:46	6:55	7:02	7:10	7:15
7:08	7:16	7:25	7:32	7:40	7:45
7:38	7:46	7:55	8:02	8:10	8:15
8:08	8:16	8:26	8:33	8:42	8:47
8:38	8:46	8:56	9:03	9:12	9:17
9:08	9:16	9:26	9:33	9:42	9:47
9:38	9:45	9:55	10:02	10:11	10:16
10:08	10:15	10:24	10:31	10:40	10:45
10:38	10:45	10:54	11:01	11:10	11:15
11:08	11:16	11:25	11:32	11:41	11:46
11:38	11:46	11:55	<b>12:03</b>	<b>12:12</b>	<b>12:17</b>
<b>12:08</b>	<b>12:16</b>	<b>12:25</b>	<b>12:33</b>	<b>12:42</b>	<b>12:47</b>
<b>12:38</b>	<b>12:46</b>	<b>12:55</b>	<b>1:03</b>	<b>1:12</b>	<b>1:17</b>
<b>1:08</b>	<b>1:16</b>	<b>1:25</b>	<b>1:33</b>	<b>1:42</b>	<b>1:47</b>
<b>1:38</b>	<b>1:46</b>	<b>1:56</b>	<b>2:04</b>	<b>2:13</b>	<b>2:18</b>
<b>2:08</b>	<b>2:16</b>	<b>2:26</b>	<b>2:34</b>	<b>2:43</b>	<b>2:48</b>
<b>2:38</b>	<b>2:46</b>	<b>2:56</b>	<b>3:04</b>	<b>3:13</b>	<b>3:18</b>
<b>3:08</b>	<b>3:16</b>	<b>3:26</b>	<b>3:34</b>	<b>3:43</b>	<b>3:48</b>
<b>3:38</b>	<b>3:47</b>	<b>3:57</b>	<b>4:05</b>	<b>4:14</b>	<b>4:19</b>
<b>4:08</b>	<b>4:17</b>	<b>4:27</b>	<b>4:35</b>	<b>4:45</b>	<b>4:50</b>
<b>4:38</b>	<b>4:47</b>	<b>4:58</b>	<b>5:06</b>	<b>5:17</b>	<b>5:23</b>
<b>5:08</b>	<b>5:17</b>	<b>5:28</b>	<b>5:36</b>	<b>5:47</b>	<b>5:53</b>
<b>5:38</b>	<b>5:46</b>	<b>5:57</b>	<b>6:05</b>	<b>6:16</b>	<b>6:21</b>
<b>6:08</b>	<b>6:16</b>	<b>6:25</b>	<b>6:32</b>	<b>6:42</b>	<b>6:47</b>
<b>6:38</b>	<b>6:46</b>	<b>6:56</b>	<b>7:03</b>	<b>7:13</b>	<b>7:17b</b>
<b>7:08</b>	<b>7:16</b>	<b>7:26</b>	<b>7:33</b>	<b>7:42</b>	<b>7:46b</b>
<b>7:38</b>	<b>7:46</b>	<b>7:55</b>	<b>8:02</b>	<b>8:11</b>	<b>8:15b</b>
<b>8:08</b>	<b>8:16</b>	<b>8:25</b>	<b>8:32</b>	<b>8:41</b>	<b>8:45b</b>
<b>8:38</b>	<b>8:46</b>	<b>8:54</b>	<b>9:01</b>	<b>9:10</b>	<b>9:14b</b>

**Bold** PM time  
**b** Trip ends W Government Way & 34th Ave W several minutes later.

## Holiday Information Información sobre días festivos

This route will operate its Sunday schedule on the following holidays. *Esta ruta operará según su horario de domingo en los siguientes días festivos.*

Thanksgiving	Nov. 28
<i>Día de acción de gracias</i>	<i>el 28 de noviembre</i>
Christmas	Dec. 25
<i>Navidad</i>	<i>el 25 de diciembre</i>
New Year	Jan. 1, 2025
<i>Año nuevo</i>	<i>el 1 de enero de 2025</i>

## What To Pay Cuánto pagar

<b>Adults</b> (19 and older) <i>Adultos</i> (19 años y mayor)	\$2.75
<b>Children and Youth</b> (0-18 yrs) <i>Niños y jóvenes</i> (0-18 años)	FREE
<b>ORCA LIFT Fare*</b> <i>Tarifa ORCA LIFT*</i>	\$1.00
<b>RRFP cardholders</b> , (registered seniors 65+, riders with disabilities, Medicare card holders) <b>Titulares de Regional Reduced Fare Permit</b> (RRFP, Tarjeta Regional de Descuento), (adultos mayores de 65 años registrados, pasajeros con discapacidades, titulares de tarjetas de Medicare)	\$1.00

\*Income Qualified \*Ingresos que reúnan los requisitos

This route has improved service thanks to Seattle voters.



## Route 33 Saturday to Downtown Seattle

Servicio de al sábado al centro de Seattle

North Magnolia		South Magnolia	Downtown Seattle			To Route
Illinois Ave & Texas Way	W Government Way & 34th Ave W	28th Ave W & W Blaine St	3rd Ave & Cedar St	3rd Ave & Pike St	Yesler Way & Prefontaine Pl	
Stop #31140	Stop #24360	Stop #20700	Stop #2220	Stop #433	Stop #1340	
6:24	6:27	6:35	6:45	6:50	6:55	27
7:24	7:27	7:35	7:45	7:50	7:55	27
8:22	8:25	8:34	8:45	8:50	8:55	27
8:52	8:55	9:04	9:15	9:20	9:25	27
9:22	9:25	9:34	9:45	9:50	9:55	27
9:52	9:55	10:04	10:15	10:20	10:25	27
10:22	10:25	10:34	10:45	10:50	10:55	27
10:52	10:55	11:04	11:15	11:20	11:25	27
11:22	11:25	11:34	11:45	11:50	11:55	27
11:52	11:55	12:04	12:15	12:20	12:25	27
12:22	12:25	12:34	12:45	12:50	12:55	27
12:52	12:55	1:04	1:15	1:20	1:25	27
1:22	1:25	1:34	1:45	1:50	1:55	27
1:52	1:55	2:04	2:15	2:20	2:25	27
2:22	2:25	2:34	2:45	2:50	2:55	27
2:50	2:54	3:03	3:15	3:20	3:25	27
3:20	3:24	3:33	3:45	3:50	3:55	27
3:51	3:54	4:03	4:15	4:20	4:25	27
4:21	4:24	4:33	4:45	4:50	4:55	27
4:51	4:54	5:03	5:15	5:20	5:25	27
5:21	5:24	5:33	5:45	5:50	5:55	27
5:52	5:55	6:04	6:15	6:20	6:25	27
6:18	6:21	6:30	6:41	6:46	6:51	27
—	7:20	7:28	7:38	7:43	7:48	27
—	8:24	8:32	8:41	8:46	8:51	27

**Bold** PM time

## Route 33 Saturday to Discovery Park

Servicio de al sábado a Discovery Park

Downtown Seattle		Lower Queen Anne	South Magnolia	North Magnolia	
Yesler Way & Dilling Way	3rd Ave & Union St	Denny Way & Queen Anne Ave N	Thorndyke Ave W & W Blaine St	W Government Way & 33rd Ave W	Illinois Ave & Texas Way
Stop #1370	Stop #570	Stop #19440	Stop #31350	Stop #24680	Stop #31140
6:36	6:40	6:48	6:54	7:02	7:07
7:36	7:40	7:48	7:54	8:02	8:07
8:33	8:37	8:45	8:51	8:59	9:04
9:03	9:07	9:15	9:21	9:29	9:34
9:33	9:37	9:45	9:51	9:59	10:04
10:03	10:07	10:16	10:22	10:30	10:35
10:33	10:37	10:46	10:52	11:00	11:05
11:03	11:07	11:16	11:23	11:31	11:36
11:33	11:37	11:46	11:53	12:01	12:06
12:03	12:07	12:16	12:23	12:31	12:36
12:33	12:37	12:46	12:53	1:02	1:07
1:03	1:07	1:16	1:23	1:32	1:37
1:33	1:37	1:46	1:53	2:02	2:07
2:03	2:07	2:16	2:23	2:32	2:37
2:33	2:37	2:46	2:53	3:02	3:07
3:03	3:07	3:16	3:23	3:32	3:37
3:33	3:37	3:46	3:53	4:02	4:07
4:03	4:07	4:16	4:23	4:32	4:37
4:33	4:37	4:46	4:53	5:02	5:07
5:03	5:07	5:16	5:23	5:32	5:37
5:33	5:37	5:46	5:53	6:02	6:07
6:03	6:07	6:16	6:23	6:32	6:36b
6:33	6:37	6:46	6:53	7:02	7:06b
7:33	7:37	7:46	7:53	8:02	8:06b
8:33	8:36	8:45	8:52	9:01	9:05b

**Bold** PM time  
**b** Trip ends W Government Way & 34th Ave W several minutes later.

## Route 33 Sunday to Downtown Seattle

Servicio de domingo al centro de Seattle

North Magnolia		South Magnolia	Downtown Seattle			To Route
Illinois Ave & Texas Way	W Government Way & 34th Ave W	28th Ave W & W Blaine St	3rd Ave & Cedar St	3rd Ave & Pike St	Yesler Way & Prefontaine Pl	
Stop #31140	Stop #24360	Stop #20700	Stop #2220	Stop #433	Stop #1340	
6:20	6:23	6:32	6:40	6:45	6:50	27
7:18	7:21	7:30	7:40	7:45	7:50	27
8:18	8:21	8:30	8:40	8:45	8:50	27
9:18	9:21	9:30	9:40	9:45	9:50	27
10:17	10:20	10:29	10:40	10:45	10:50	27
11:17	11:20	11:29	11:40	11:45	11:50	27
12:17	12:20	12:29	12:40	12:45	12:50	27
1:17	1:20	1:29	1:40	1:45	1:50	27
2:17	2:20	2:29	2:40	2:45	2:50	27
3:17	3:20	3:29	3:40	3:45	3:50	27
4:16	4:20	4:29	4:40	4:45	4:50	27
5:16	5:20	5:29	5:40	5:45	5:50	27
6:18	6:21	6:30	6:40	6:45	6:50	27
—	7:23	7:31	7:40	7:45	7:50	27
—	8:23	8:31	8:40	8:45	8:50	27

**Bold** PM time

## Route 33 Sunday to Discovery Park

Servicio de domingo a Discovery Park

Downtown Seattle		Lower Queen Anne	South Magnolia	North Magnolia	
Yesler Way & Dilling Way	3rd Ave & Union St	Denny Way & Queen Anne Ave N	Thorndyke Ave W & W Blaine St	W Government Way & 33rd Ave W	Illinois Ave & Texas Way
Stop #1370	Stop #570	Stop #19440	Stop #31350	Stop #24680	Stop #31140
6:38	6:42	6:50	6:57	7:05	7:10
7:38	7:42	7:50	7:57	8:05	8:10
8:38	8:41	8:49	8:56	9:04	9:09
9:38	9:41	9:50	9:57	10:06	10:11
10:38	10:41	10:50	10:57	11:06	11:11
11:38	11:42	11:51	11:58	12:07	12:12
12:38	12:42	12:51	12:58	1:07	1:12
1:38	1:42	1:51	1:58	2:07	2:12
2:38	2:42	2:51	2:58	3:07	3:12
3:38	3:41	3:50	3:57	4:06	4:11
4:38	4:41	4:50	4:57	5:06	5:11
5:38	5:41	5:50	5:57	6:06	6:11
6:38	6:41	6:50	6:57	7:06	7:10b
7:38	7:41	7:50	7:57	8:06	8:10b
8:38	8:41	8:50	8:57	9:06	9:10b

**Bold** PM time  
**b** Trip ends W Government Way & 34th Ave W several minutes later.

## How to Pay

### Métodos de pago

Always pay your fare when you board. Pay with your ORCA card, exact change (drivers do not carry cash), a bus ticket, or the Transit GO app. Show your activated Transit GO ticket or valid transfer (valid on Metro only) to the driver. See "How to Pay" on Metro's website for more information.

*Pague siempre su tarifa cuando suba a bordo. Puede pagar con su tarjeta de transporte ORCA, cambio exacto (los conductores no llevan efectivo), boleto de autobús o la aplicación Transit GO. Muéstrela al conductor su boleto Transit GO activado o un boleto de transbordo válido (válidos solo en Metro). Consulte "How to Pay" (Métodos de pago) en [kingcounty.gov/metro](http://kingcounty.gov/metro) para obtener más información.*

## ORCA Card

Use your ORCA card to travel on Metro, Community Transit, Everett Transit, Kitsap Transit, Pierce Transit, Sound Transit, Seattle Streetcar, King County Water Taxi, the Seattle Center Monorail and Washington State Ferries. The ORCA card can accommodate a cash purse and/or a monthly pass, and it automatically tracks the value of your fares and transfers.

Get your ORCA card by one of the following methods.

- Online at [www.myORCA.com](http://www.myORCA.com)
- By phone at 1-888-988-6722 (ORCA) or WA Relay: 711 (1-888-889-6368). Non-English 1-800-823-9230.
- At ticket vending machines in Sounder and Link stations
- At a transit agency customer service office

The ORCA website, [www.myORCA.com](http://www.myORCA.com), and any agency customer service office provide information on how to buy and use the card.

**Save with ORCA. There's an ORCA card for everyone!**

Visit [myORCA.com](http://myORCA.com) to learn more about the benefits.




## How to Read a Schedule

1. Locate the MONDAY thru FRIDAY, SATURDAY, or SUNDAY schedule block for the day of travel.
2. Timepoints are selected bus stops along the route that correspond to times listed under each location and to timepoint dots on the map. Timepoints are listed from the beginning of the route (on the left) to the end (on the right). If you are boarding at a stop between two timepoints, use the earlier time as a guide.
3. Bus stop number.
4. Read down the column to find the time your bus leaves the timepoint.
5. Read across the row to find the time your bus arrives at the next timepoint.
6. If there is a symbol (letter or character) after a time, look for the explanation below the schedule.
7. A dash in the column means the bus does not serve that timepoint.
8. Refer to the Special Service Information section for any changes in routing or other unique aspects of service on this route.

## Route 1 Saturday 1 to Downtown Seattle




Servicio de sábado el centro de Seattle

Queen Anne Hill	Lower Queen Anne	Downtown Seattle	
10th Ave W & W Fulton St	Queen Anne Ave N & W Mercer St	3rd Ave & Cedar St	3rd Ave & Union
Stop #2010	Stop #2672	Stop #2220	Stop #
6:42	6:49	6:24	6:31
7:12	7:19	7:24	7:31
7:42	7:49	7:54	8:01
8:12	8:19	8:24	8:31
8:42	8:49	8:54	9:01
9:12	9:19	9:24	9:31
9:41	9:48	9:53	10:01
10:11	10:18	10:23	10:31




**Text your bus stop number to 62550** to get real-time bus arrival times on your mobile device.

**Transit Alerts**

Get service alerts and rider news by email or text. Register at [kingcounty.gov/metro/signup](http://kingcounty.gov/metro/signup)



**Bike and ride**

Metro buses and vans have racks on the front exterior that hold up to three bikes. Follow instructions posted near the rack or watch instruction videos at [kingcounty.gov/metro/bike](http://kingcounty.gov/metro/bike)