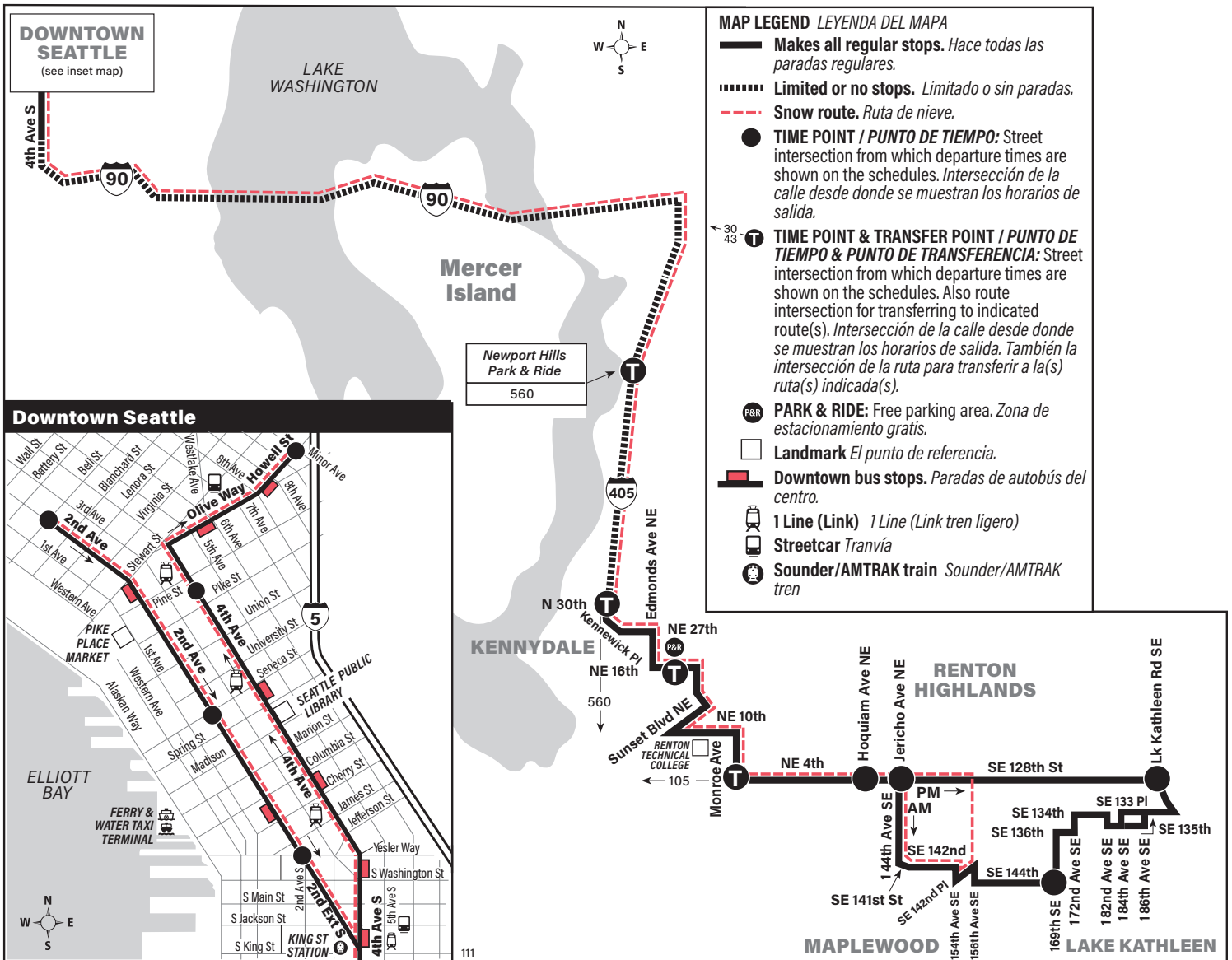


## Lake Kathleen, Maplewood, Renton Highlands, Kennydale, Newport Hills, Downtown Seattle

September 14, 2024  
thru March 28, 2025  
Del 14 de septiembre de 2024  
al 28 de marzo de 2025



This route does not operate on weekends or holidays.



### Snow/ Emergency Service

#### Servicio en caso de nieve o emergencia

During most snow conditions, this bus will follow the special snow routing shown on the map. If Metro declares an emergency, the bus will not operate. Visit [kingcounty.gov/metro/snow](http://kingcounty.gov/metro/snow) to register for **Transit Alerts** and to learn more.

En la mayoría de las condiciones de nieve, este autobús seguirá la ruta especial en caso de nieve como se indica en el mapa. Si Metro declara una emergencia, el autobús no circulará. Visite [kingcounty.gov/metro/snow](http://kingcounty.gov/metro/snow) para registrarse y recibir las **alertas de transporte público** y obtener más información.

## Route 111 Monday thru Friday to Downtown Seattle

Servicio de lunes a viernes al centro de Seattle

| Maplewood Heights          | Lake Kathleen              |                                   | Renton Highlands          |                      | Kennydale          | Newport Hills P&R             | Downtown Seattle  |                       |
|----------------------------|----------------------------|-----------------------------------|---------------------------|----------------------|--------------------|-------------------------------|-------------------|-----------------------|
| NE 4th St & Hoquiam Ave NE | SE 144th St & 169th Ave SE | Lake Kathleen Rd SE & SE 128th St | Monroe Ave NE & NE 4th St | Renton Highlands P&R | I-405 & NE 30th St | I-405 & Lk Washington Blvd SE | 4th Ave & Pike St | Howell St & Minor Ave |
| Stop #56805                | Stop #56872                | Stop #54002                       | Stop #45010               | Stop #56649          | Stop #80322        | Stop #82780                   | Stop #700         | Stop #1010            |
| 5:16                       | 5:23                       | 5:30                              | 5:40                      | 5:47                 | 5:52†              | 5:57†                         | 6:18†             | 6:23†                 |
| 5:31                       | 5:38                       | 5:45                              | 5:55                      | 6:02                 | 6:07†              | 6:12†                         | 6:33†             | 6:38†                 |
| 5:46                       | 5:53                       | 6:00                              | 6:10                      | 6:17                 | 6:22†              | 6:27†                         | 6:48†             | 6:53†                 |
| 6:02                       | 6:09                       | 6:16                              | 6:26                      | 6:33                 | 6:38†              | 6:43†                         | 7:06†             | 7:12†                 |
| 6:17                       | 6:24                       | 6:31                              | 6:41                      | 6:48                 | 6:53†              | 6:58†                         | 7:21†             | 7:27†                 |
| 6:47                       | 6:55                       | 7:03                              | 7:14                      | 7:22                 | 7:27†              | 7:33†                         | 7:57†             | 8:04†                 |
| 7:09                       | 7:17                       | 7:25                              | 7:36                      | 7:44                 | 7:49†              | 7:55†                         | 8:19†             | 8:26†                 |
| 7:31                       | 7:39                       | 7:47                              | 7:58                      | 8:06                 | 8:11†              | 8:17†                         | 8:44†             | 8:51†                 |

† Estimated time.

## Route 111 Monday thru Friday to Lake Kathleen

Servicio de lunes a viernes a Lake Kathleen


| Downtown Seattle  |                     |                            | Newport Hills P&R             | Kennydale          | Renton Highlands     |                           | Lake Kathleen                     |                            | Maplewood Heights          |
|-------------------|---------------------|----------------------------|-------------------------------|--------------------|----------------------|---------------------------|-----------------------------------|----------------------------|----------------------------|
| 2nd Ave & Bell St | 2nd Ave & Seneca St | 2nd Ave Ext S & Yesler Way | I-405 & Lk Washington Blvd SE | NE 30th St & I-405 | Renton Highlands P&R | Monroe Ave NE & NE 4th St | Lake Kathleen Rd SE & SE 128th St | SE 144th St & 169th Ave SE | Jericho Ave NE & NE 4th St |
| Stop #250         | Stop #320           | Stop #375                  | Stop #84280                   | Stop #54760        | Stop #54841          | Stop #46730               | Stop #54003                       | Stop #54060                | Stop #54135                |
| <b>3:33</b>       | <b>3:37</b>         | <b>3:40†</b>               | <b>4:04†</b>                  | <b>4:12†</b>       | <b>4:17†</b>         | <b>4:26†</b>              | <b>4:39†</b>                      | <b>4:47†</b>               | <b>4:56†</b>               |
| <b>3:58</b>       | <b>4:02</b>         | <b>4:05†</b>               | <b>4:29†</b>                  | <b>4:37†</b>       | <b>4:42†</b>         | <b>4:51†</b>              | <b>5:04†</b>                      | <b>5:12†</b>               | <b>5:21†</b>               |
| <b>4:21</b>       | <b>4:25</b>         | <b>4:28†</b>               | <b>4:52†</b>                  | <b>5:00†</b>       | <b>5:05†</b>         | <b>5:14†</b>              | <b>5:27†</b>                      | <b>5:35†</b>               | <b>5:45†</b>               |
| <b>4:36</b>       | <b>4:40</b>         | <b>4:43†</b>               | <b>5:07†</b>                  | <b>5:15†</b>       | <b>5:20†</b>         | <b>5:29†</b>              | <b>5:42†</b>                      | <b>5:50†</b>               | <b>6:00†</b>               |
| <b>4:52</b>       | <b>4:56</b>         | <b>4:59†</b>               | <b>5:23†</b>                  | <b>5:31†</b>       | <b>5:36†</b>         | <b>5:45†</b>              | <b>5:58†</b>                      | <b>6:06†</b>               | <b>6:16†</b>               |
| <b>5:12</b>       | <b>5:16</b>         | <b>5:19†</b>               | <b>5:42†</b>                  | <b>5:50†</b>       | <b>5:55†</b>         | <b>6:03†</b>              | <b>6:15†</b>                      | <b>6:23†</b>               | <b>6:33†</b>               |
| <b>5:32</b>       | <b>5:36</b>         | <b>5:39†</b>               | <b>6:01†</b>                  | <b>6:09†</b>       | <b>6:13†</b>         | <b>6:21†</b>              | <b>6:32†</b>                      | <b>6:40†</b>               | <b>6:50†</b>               |
| <b>6:01</b>       | <b>6:05</b>         | <b>6:07†</b>               | <b>6:27†</b>                  | <b>6:35†</b>       | <b>6:39†</b>         | <b>6:46†</b>              | <b>6:57†</b>                      | <b>7:05†</b>               | <b>7:14†</b>               |

**Bold** PM time  
† Estimated time.

## What To Pay Cuánto pagar

|  |        |
|--|--------|
| <b>Adults</b> (19 and older)<br><i>Adultos</i> (19 años y mayor)   | \$2.75 |
| <b>Children and Youth</b> (0-18 yrs)<br><i>Niños y jóvenes</i> (0-18 años)   | FREE   |
| <b>ORCA LIFT Fare*</b><br><i>Tarifa ORCA LIFT*</i>   | \$1.00 |
| <b>RRFP cardholders</b> , (registered seniors 65+, riders with disabilities, Medicare card holders)<br><i>Titulares de Regional Reduced Fare Permit</i> (RRFP, Tarjeta Regional de Descuento), (adultos mayores de 65 años registrados, pasajeros con discapacidades, titulares de tarjetas de Medicare) | \$1.00 |

\*Income Qualified \*Ingresos que reúnan los requisitos



This symbol indicates a change in service. Watch for it in buses, at bus stops and at timetable displays.

## Holiday Information Información sobre días festivos

There is no service on this route on weekends or the following holidays. *No hay servicio en esta ruta los fines de semana ni el siguiente feriados:*

|   |  |
|---|--|
| Thanksgiving<br><i>Día de acción de gracias</i> | Nov. 28<br><i>el 28 de noviembre</i>         |
| Christmas<br><i>Navidad</i>                     | Dec. 25<br><i>el 25 de diciembre</i>         |
| New Year<br><i>Año nuevo</i>                    | Jan. 1, 2025<br><i>el 1 de enero de 2025</i> |

## How to Pay Métodos de pago


Always pay your fare when you board. Pay with your ORCA card, exact change (drivers do not carry cash), a bus ticket, or the Transit GO app. Show your activated Transit GO ticket or valid transfer (valid on Metro only) to the driver. See "How to Pay" on Metro's website for more information.

*Pague siempre su tarifa cuando suba a bordo. Puede pagar con su tarjeta de transporte ORCA, cambio exacto (los conductores no llevan efectivo), boleto de autobús o la aplicación Transit GO. Muéstrele al conductor su boleto Transit GO activado o un boleto de transbordo válido (válidos solo en Metro). Consulte "How to Pay" (Métodos de pago) en [kingcounty.gov/metro](http://kingcounty.gov/metro) para obtener más información.*


## Online Trip Planning




Use our Trip Planner to plan trips in King, Pierce, and Snohomish counties. Trip Planner provides details on transit stops, routes, and schedules. The transportation agencies and modes covered by Trip Planner include Metro Transit, Pierce Transit, Community Transit, Everett Transit, ST Express buses, Link trains, Sounder trains, King County Water Taxi, Washington State Ferries, the Seattle Center Monorail and Seattle Streetcar.

Trip Planner does not include information regarding service disruptions and reroutes caused by weather, emergencies, traffic, entertainment events or construction.



**Text your bus stop number to 62550** to get real-time bus arrival times on your mobile device.



**Transit Alerts**   

Get service alerts and rider news by email or text. Register at [kingcounty.gov/metro/signup](http://kingcounty.gov/metro/signup)