

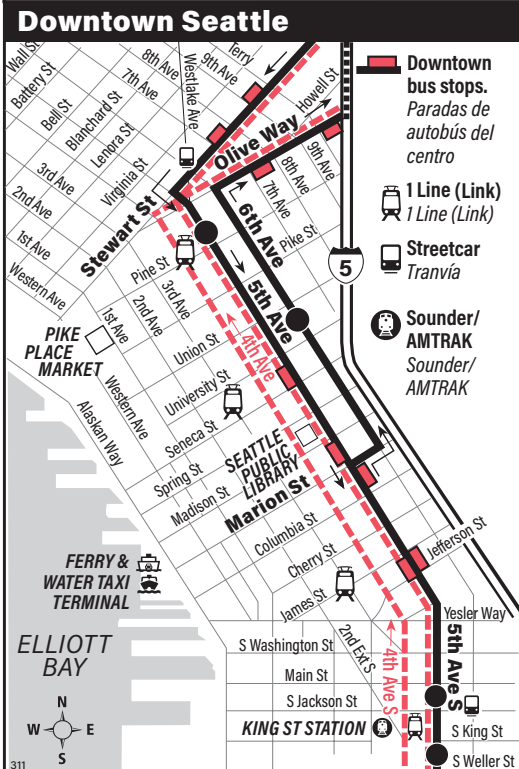
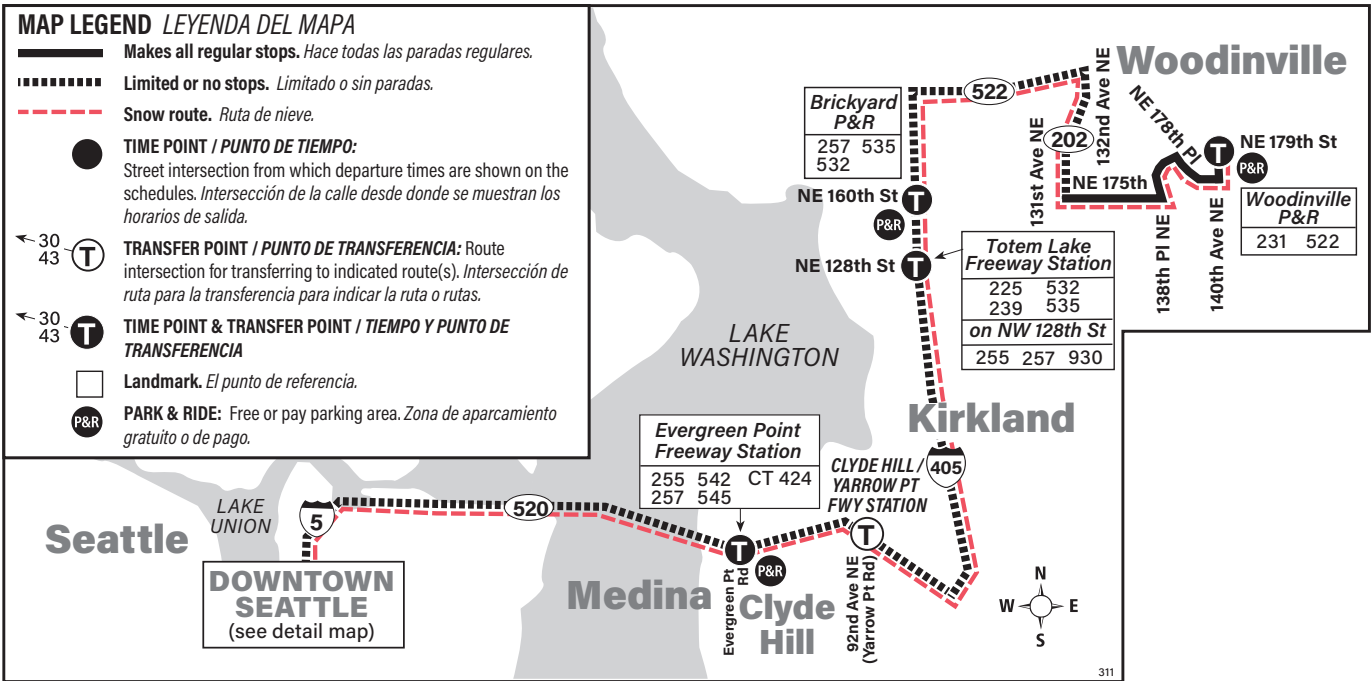
**September 14, 2024  
thru March 28, 2025**  
Del 14 de septiembre de 2024  
al 28 de marzo de 2025

# 311

## Woodinville, Totem Lake Station, Yarrow Point Station, Evergreen Point Station, Downtown Seattle



This route does not operate on weekends or holidays.



### Limited Stop Information

Route 311 makes no stops between NE 128th St Freeway Station (I-405 & NE 128th St) and Stewart St & Yale Ave EXCEPT at Yarrow and Evergreen Point freeway stations. To Woodinville, Route 311 makes no stops between Olive Way & Boren Ave and NE 128th Freeway Station EXCEPT at Evergreen and Yarrow Point freeway stations.

### Snow / Emergency Service

#### Servicio en caso de nieve o emergencia

During most snow conditions, this bus will follow the special snow routing shown on the map. If Metro declares an emergency, the bus will not operate. Visit [kingcounty.gov/metro/snow](http://kingcounty.gov/metro/snow) to register for **Transit Alerts** and to learn more.

*En la mayoría de las condiciones de nieve, este autobús seguirá la ruta especial en caso de nieve como se indica en el mapa. Si Metro declara una emergencia, el autobús no circulará. Visite [kingcounty.gov/metro/snow](http://kingcounty.gov/metro/snow) para registrarse y recibir las **alertas de transporte público** y obtener más información.*

## Route 311 Monday thru Friday to Downtown Seattle

Servicio de lunes a viernes al centro de Seattle

Woodinville		Totem Lake	Evergreen Point Station	Downtown Seattle	Chinatown/Int'l District
Woodinville P&R & NE 179th St	I-405 & Brickyard P&R	I-405 & NE 128th St	SR-520 & Evergreen Pt Rd	5th Ave & Pine St	5th Ave S & S Weller St
Stop #75995	Stop #82700	Stop #82687	Stop #71355	Stop #760	Stop #844
5:27	5:35‡	5:38‡	5:48‡	6:02‡	6:09‡
6:12	6:21‡	6:25‡	6:36‡	6:51‡	6:59‡
6:56	7:07‡	7:11‡	7:23‡	7:40‡	7:49‡
7:51	8:03‡	8:07‡	8:19‡	8:36‡	8:45‡
8:53	9:05‡	9:09‡	9:21‡	9:38‡	9:45‡

‡ Estimated time.

## Route 311 Monday thru Friday to Woodinville

Servicio de lunes a viernes a Woodinville


Chinatown/Int'l District	Downtown Seattle	Evergreen Point Station	Totem Lake		Woodinville
5th Ave S & S Jackson St	6th Ave & Union	SR-520 & Evergreen Pt Rd	I-405 & NE 128th St	I-405 & Brickyard P&R	NE 179th St & Woodinville P&R
Stop #840	Stop #997	Stop #71348	Stop #82878	Stop #82700	Stop #75992
<b>3:13</b>	<b>3:20</b>	<b>3:34‡</b>	<b>3:49‡</b>	<b>3:55‡</b>	<b>4:10‡</b>
<b>4:05</b>	<b>4:12</b>	<b>4:27‡</b>	<b>4:42‡</b>	<b>4:49‡</b>	<b>5:05‡</b>
<b>4:55</b>	<b>5:02</b>	<b>5:17‡</b>	<b>5:32‡</b>	<b>5:39‡</b>	<b>5:55‡</b>
<b>5:45</b>	<b>5:52</b>	<b>6:07‡</b>	<b>6:20‡</b>	<b>6:26‡</b>	<b>6:41‡</b>
<b>6:42</b>	<b>6:48</b>	<b>7:02‡</b>	<b>7:14‡</b>	<b>7:19‡</b>	<b>7:33‡</b>

**Bold** PM time  
‡ Estimated time.


## Online Trip Planning




Use our Trip Planner to plan trips in King, Pierce, and Snohomish counties. Trip Planner provides details on transit stops, routes, and schedules. The transportation agencies and modes covered by Trip Planner include Metro Transit, Pierce Transit, Community Transit, Everett Transit, ST Express buses, Link trains, Sounder trains, King County Water Taxi, Washington State Ferries, the Seattle Center Monorail and Seattle Streetcar.

Trip Planner does not include information regarding service disruptions and reroutes caused by weather, emergencies, traffic, entertainment events or construction.



**Text your bus stop number to 62550** to get real-time bus arrival times on your mobile device.



**Transit Alerts**   

Get service alerts and rider news by email or text. Register at [kingcounty.gov/metro/signup](http://kingcounty.gov/metro/signup)

## Holiday Information Información sobre días festivos

There is no service on this route on weekends or the following holidays. *No hay servicio en esta ruta los fines de semana ni el siguiente feriados:*

Thanksgiving <i>Día de acción de gracias</i>	Nov. 28 <i>el 28 de noviembre</i>
Christmas <i>Navidad</i>	Dec. 25 <i>el 25 de diciembre</i>
New Year <i>Año nuevo</i>	Jan. 1, 2025 <i>el 1 de enero de 2025</i>

## How to Pay

### Métodos de pago

Always pay your fare when you board. Pay with your ORCA card, exact change (drivers do not carry cash), a bus ticket, or the Transit GO app. Show your activated Transit GO ticket or valid transfer (valid on Metro only) to the driver. See "How to Pay" on Metro's website for more information.

*Pague siempre su tarifa cuando suba a bordo. Puede pagar con su tarjeta de transporte ORCA, cambio exacto (los conductores no llevan efectivo), boleto de autobús o la aplicación Transit GO. Muéstrela al conductor su boleto Transit GO activado o un boleto de transbordo válido (válidos solo en Metro). Consulte "How to Pay" (Métodos de pago) en [kingcounty.gov/metro](http://kingcounty.gov/metro) para obtener más información.*

## What To Pay Cuánto pagar

<b>Adults</b> (19 and older) <i>Adultos</i> (19 años y mayor)	\$2.75
<b>Children and Youth</b> (0-18 yrs) <i>Niños y jóvenes</i> (0-18 años)	FREE
<b>ORCA LIFT Fare*</b> <i>Tarifa ORCA LIFT*</i>	\$1.00
<b>RRFP cardholders</b> , (registered seniors 65+, riders with disabilities, Medicare card holders) <b>Titulares de Regional Reduced Fare Permit</b> (RRFP, Tarjeta Regional de Descuento), (adultos mayores de 65 años registrados, pasajeros con discapacidades, titulares de tarjetas de Medicare)	\$1.00

*\*Income Qualified \*Ingresos que reúnan los requisitos*

RIDER ALERT

This symbol indicates a change in service. Watch for it in buses, at bus stops and at timetable displays.