



**KING COUNTY**

1200 King County Courthouse  
516 Third Avenue  
Seattle, WA 98104

**Signature Report**

**June 18, 2002**

**Ordinance 14391**

**Proposed No.** 2002-0132.1

**Sponsors** Hague and Phillips

1 AN ORDINANCE adopting amendments to the  
2 Countywide Planning Policies in support of the Snoqualmie  
3 Preservation Initiative; ratifying the amended Countywide  
4 Planning Policies for unincorporated King County; and  
5 amending Ordinance 10450, Section 3, as amended, and  
6 K.C.C. 20.10.030 and Ordinance 10450, Section 4, as  
7 amended, and K.C.C. 20.10.040.

8  
9

10 BE IT ORDAINED BY THE COUNCIL OF KING COUNTY:

11 **SECTION 1. Findings.** The council makes the following findings.

12 A. The metropolitan King County council adopted and ratified the Growth  
13 Management Planning Council recommended King County 2012 - Countywide Planning  
14 Policies (Phase I) in July 1992, under Ordinance 10450.

15 B. The metropolitan King County council adopted and ratified the Phase II  
16 amendments to the Countywide Planning Policies on August 15, 1994, under Ordinance  
17 11446.

18 C. The Growth Management Planning Council met on October 24, 2001, and  
19 voted to recommend amendments to the King County 2012 - Countywide Planning  
20 Policies [5/25/94], to reflect the resolution of the City of Snoqualmie's joint planning  
21 area and amending the urban growth area boundary accordingly.

22 SECTION 2. Ordinance 10450, Section 3, as amended, and K.C.C. 20.10.030 are  
23 each hereby amended to read as follows:

24 **Phase II.** A. The Phase II Amendments to the King County 2012 Countywide  
25 Planning Policies attached to Ordinance 11446 are hereby approved and adopted.

26 B. The Phase II Amendments to the King County 2012 - Countywide Planning  
27 Policies are amended, as shown by Attachment 1 to Ordinance 12027.

28 C. The Phase II Amendments to the King County 2012 - Countywide Planning  
29 Policies are amended, as shown by Attachment 1 to Ordinance 12421.

30 D. The Phase II Amendments to the King County 2012 - Countywide Planning  
31 Policies are amended, as shown by Attachment 1 and 2 to Ordinance 13260.

32 E. The Phase II Amendments to the King County 2012 - Countywide Planning  
33 Policies are amended, as shown by Attachment 1 through 4 to Ordinance 13415.

34 F. The Phase II Amendments to the King County 2012 - Countywide Planning  
35 Policies are amended, as shown by Attachments 1 through 3 to Ordinance 13858.

36 G. The Phase II Amendments to the King County 2012 - Countywide Planning  
37 Policies are amended, as shown by Attachment 1 to this ordinance.

38 SECTION 3. Ordinance 10450, Section 4, as amended, and K.C.C. 20.10.040 are  
39 each hereby amended to read as follows:

- 40           **Ratification for unincorporated King County.** A. Countywide Planning  
41 Policies adopted by Ordinance 10450 for the purposes specified are hereby ratified on  
42 behalf of the population of unincorporated King County.
- 43           B. The amendments to the Countywide Planning Policies adopted by Ordinance  
44 10840 are hereby ratified on behalf of the population of unincorporated King County.
- 45           C. The amendments to the Countywide Planning Policies adopted by Ordinance  
46 11061 are hereby ratified on behalf of the population of unincorporated King County.
- 47           D. The Phase II amendments to the King County 2012 Countywide Planning  
48 Policies adopted by Ordinance 11446 are hereby ratified on behalf of the population of  
49 unincorporated King County.
- 50           E. The amendments to the King County 2012 - Countywide Planning Policies, as  
51 shown by Attachment 1 to Ordinance 12027 are hereby ratified on behalf of the  
52 population of unincorporated King County.
- 53           F. The amendments to the King County 2012 - Countywide Planning Policies, as  
54 shown by Attachment 1 to Ordinance 12421, are hereby ratified on behalf of the  
55 population of unincorporated King County.
- 56           G. The amendments to the King County 2012 - Countywide Planning Policies, as  
57 shown by Attachments 1 and 2 to Ordinance 13260, are hereby ratified on behalf of the  
58 population of unincorporated King County.
- 59           H. The amendments to the King County 2012 - Countywide Planning Policies, as  
60 shown by Attachment 1 through 4 to Ordinance 13415, are hereby ratified on behalf of  
61 the population of unincorporated King County.

62 I. The amendments to the King County 2012 - Countywide Planning Policies, as  
63 shown by Attachments 1 through 3 to Ordinance 13858, are hereby ratified on behalf of  
64 the population of unincorporated King County.

65 J. The amendments to the King County 2012 - Countywide Planning Policies, as  
66 shown by Attachment 1 to this ordinance, are hereby ratified on behalf of the population  
67 of unincorporated King County.

68


Ordinance 14391 was introduced on 3/18/2002 and passed by the Metropolitan King  
County Council on 6/17/2002, by the following vote:

Yes: 12 - Ms. Sullivan, Ms. Edmonds, Mr. von Reichbauer, Ms. Lambert, Mr.  
Phillips, Mr. McKenna, Mr. Constantine, Mr. Pullen, Mr. Gossett, Ms. Hague,  
Mr. Irons and Ms. Patterson  
No: 0  
Excused: 1 - Mr. Pelz

KING COUNTY COUNCIL  
KING COUNTY, WASHINGTON


  
Cynthia Sullivan, Chair

ATTEST:

  
\_\_\_\_\_

Anne Noris, Clerk of the Council

APPROVED this 27 day of June, 2002.

  
Ron Sims, County Executive

RECEIVED  
2002 JUN 28 AM 11:04  
KING COUNTY COUNCIL

Attachments 1. GMPC Motion No. 01-3

10/24/01

Sponsored By: GMPC

lg

1  
2  
3  
4  
5  
6  
7  
8  
9  
10  
11  
12  
13  
14  
15  
16  
17  
18  
19  
20  
21  
22  
23  
24  
25  
26  
27  
28  
29  
30  
31  
32  
33  
34

MOTION NO. 01-3

A MOTION by the Growth Management Planning Council of King County amending the Countywide Planning Policies and the Urban Growth Area to reflect the resolution of the City of Snoqualmie's Joint Planning Area in support of the Snoqualmie Preservation Initiative.

WHEREAS, the Washington State Growth Management Act, RCW 36.70A.110 requires counties to designate an urban growth area or areas within which urban growth shall be encouraged and outside of which growth can occur only if it is not urban in nature; and

WHEREAS, Countywide Planning Policy FW-1, Step 8b, adopted in 1994 and amended in 1999, recognizes the Snoqualmie Joint Planning Area as the last outstanding Joint Planning Area in King County, and directs King County and the City of Snoqualmie to conduct a joint planning process consistent with the 1990 Interlocal Agreement between King County and the City of Snoqualmie to determine the Urban Growth Area for the City of Snoqualmie; and

WHEREAS, Countywide Planning Policy FW-1, Step 8b further states that within the Joint Planning Area, the agreed upon Urban Growth Area is not subject to ratification by the Growth Management Planning Council; and

WHEREAS, King County and the City of Snoqualmie completed a joint planning process in May, 2001, and the resulting Snoqualmie Urban Growth Area Subarea Plan recommends additions to the City of Snoqualmie's Urban Growth Area within the designated Joint Planning Area, refinements to the City of Snoqualmie's existing Urban Growth Area, and policies to guide annexation within the areas recommended to be added to the City of Snoqualmie's Urban Growth Area; and

WHEREAS, consistent with Countywide Planning Policy FW-1, Step 8b and the recommendations of the Snoqualmie Urban Growth Area Subarea Plan, King County adopted Ordinance 14117 on June 4, 2001, adding 525 acres to the City of Snoqualmie's Urban Growth Area within the designated Joint Planning Area; and

1  
2  
3  
4  
5  
6  
7  
8  
9  
10  
11  
12  
13  
14  
15  
16  
17  
18  
19  
20  
21  
22  
23  
24  
25  
26  
27  
28  
29  
30  
31  
32

WHEREAS, the King County Executive, the Metropolitan King County Council, the Mayor of Snoqualmie and the Snoqualmie City Council requests that the Growth Management Planning Council consider additional refinements to the City of Snoqualmie's Urban Growth Area as recommended by the City of Snoqualmie Urban Growth Area Subarea Plan, resulting in a net reduction in the Urban Growth Area of 5 acres, for eventual adoption by the Metropolitan King County Council and ratification by the cities.

THE GROWTH MANAGEMENT PLANNING COUNCIL OF KING COUNTY  
HEREBY MOVES AS FOLLOWS:

- 1) Delete Countywide Planning Policy FW-1 Step 8 to reflect the resolution of the Snoqualmie Joint Planning Area:


~~By 1998, all of the joint planning areas identified in the 1994 CPPs have been resolved, except for the City of Snoqualmie. Joint planning for any potential additional annexation of land to the City of Snoqualmie shall be conducted consistent with the terms of the 1990 Interlocal Agreement between King County and the City of Snoqualmie. Future Countywide Planning Policy amendments regarding the Snoqualmie joint planning area consistent with the 1990 Interlocal Agreement are not subject to ratification.~~

- 2) Amend the Growth Management Planning Council Proposed Urban Growth Boundary Map in the Countywide Planning Policies as shown on Attachment 1 to:
  - a. Delete the Snoqualmie Joint Planning Area;
  - b. Amend the Urban Growth Area by adding 209 acres north and west of the City of Snoqualmie; and
  - c. Amend the Urban Growth Area by removing 214 acres south of the City of Snoqualmie.

14391


1  
2  
3  
4  
5  
6  
7  
8  
9  
10  
11

ADOPTED by the Growth Management Planning Council of King County the 24th day of October, 2001.

  
\_\_\_\_\_  
Ron Sims, Chair, Growth Management Planning Council

Attachments: Urban Growth Boundary Map with boundary changes and Joint Planning Area eliminated

**14391**



2002 132

### Growth Management Planning Council Urban Growth Boundary

- URBAN GROWTH AREA
- Urban Growth Area Boundary
- RURAL TOWN CENTERS
- FOREST PRODUCTION DISTRICTS
- AGRICULTURAL PRODUCTION DISTRICTS
- OPEN SPACE
- Proposed Urban Growth Area Line
- Incorporated Cities
- Nonincorporated Urban Centers
- Municipal Waterworks
- Municipal Solid Waste Collection
- Water Bodies

Source: City of Everett, Snohomish and Skagitway and Environmental Services, Inc. The City of Everett, Snohomish and Skagitway and Environmental Services, Inc. prepared this map for the City of Everett, Snohomish and Skagitway and Environmental Services, Inc. The City of Everett, Snohomish and Skagitway and Environmental Services, Inc. is not responsible for any errors or omissions on this map. The City of Everett, Snohomish and Skagitway and Environmental Services, Inc. is not responsible for any errors or omissions on this map. The City of Everett, Snohomish and Skagitway and Environmental Services, Inc. is not responsible for any errors or omissions on this map.



Map of Everett, Snohomish and Skagitway and Environmental Services, Inc. prepared for the City of Everett, Snohomish and Skagitway and Environmental Services, Inc. The City of Everett, Snohomish and Skagitway and Environmental Services, Inc. is not responsible for any errors or omissions on this map.