

**KING COUNTY  
METRO TRANSIT  
PARK-AND-RIDE  
UTILIZATION REPORT  
FOURTH QUARTER 2008**

King County Department of Transportation  
Metro Transit Division  
Transit Route Facilities Group

February 2009



**King County**

## **TABLE OF CONTENTS**

- 1. Executive Summary**
  - A. Fourth Quarter 2008 Highlights
  - B. Park and Ride Changes
  - C. Construction Updates
  - D. System Information
  
- 2. Permanent Park-and-Ride Lots**
  - A. Park-and-Ride Changes
  - B. Capacity and Utilization
  - C. High Utilization Lots
  
- 3. Leased Park-and-Ride Lots**
  - A. Park-and-Ride Changes
  - B. Capacity and Utilization
  - C. High Utilization Lots
  
- 4. Fourth Quarter 2008/2007 Comparison**
  
- 5. Monthly Park-and-Ride Lot Counts**
  - A. October
  - B. November
  - C. December

## EXECUTIVE SUMMARY

### A. Fourth Quarter 2008 Highlights

This report provides fourth quarter 2008 utilization information for the 132 park-and-ride facilities currently operating within the King County Metro Transit (Metro) service area. These park-and-rides represent a total capacity of 24,524 parking spaces. During this quarter, 18,382 spaces were used on a daily basis, a growth of 658 vehicles or a 4% increase over fourth quarter 2007. Park-and-ride utilization for the entire system is at 75% of capacity, the same as fourth quarter 2007, as usage grew with capacity. Two-thirds of the 65 permanent park-and-ride lots averaged 80 percent or higher utilization rates during the fourth quarter.

The price of gasoline fluctuated widely during the year. Seattle area gasoline prices peaked in July at more than \$4.00 per gallon, but in December fell to under \$2.00 per gallon. Gas prices were \$1.25 per gallon or 40% less than prices in December 2007\*. A weakening economy in the fourth quarter affected many employers, resulting in some employee layoffs. It is unsure how economic forces will affect park-and-ride usage in 2009.

\* Source: U.S. Department of Energy

### B. Park-and-Ride Changes

No new permanent or leased park-and-ride lots opened this quarter.

The number of parking spaces at Renton City Municipal Garage was increased from 200 to 250 spaces as of October 1.

### C. Construction Updates

**Burien Park-and-Ride** – Construction began July 14<sup>th</sup> on a new transit center located at the site of the Burien Park-and-Ride lot. The transit center will include an improved waiting/boarding area for Metro customers, a loading island for transfers between paratransit routes and off-street layover for eight coaches. The project is scheduled to be completed this spring and open May 30, 2009, in coordination with the June Service Change. During construction, efforts were made to provide as many replacement parking spaces as possible; additional parking is available at various locations near the lot. At the time the project was designed, the lot was not used to its full capacity and the decision was made to reduce the number of parking spaces in order to add layover spaces for bus staging. Forty-five spaces will be lost permanently; however, it is anticipated that the improved waiting environment will encourage more transfers from local service.

**Redmond Park-and-Ride** – Construction continues on the new park-and-ride garage that is being constructed on one-third of the original park-and-ride site. The garage is scheduled to open in Summer 2009 with a comparable number of parking spaces to the

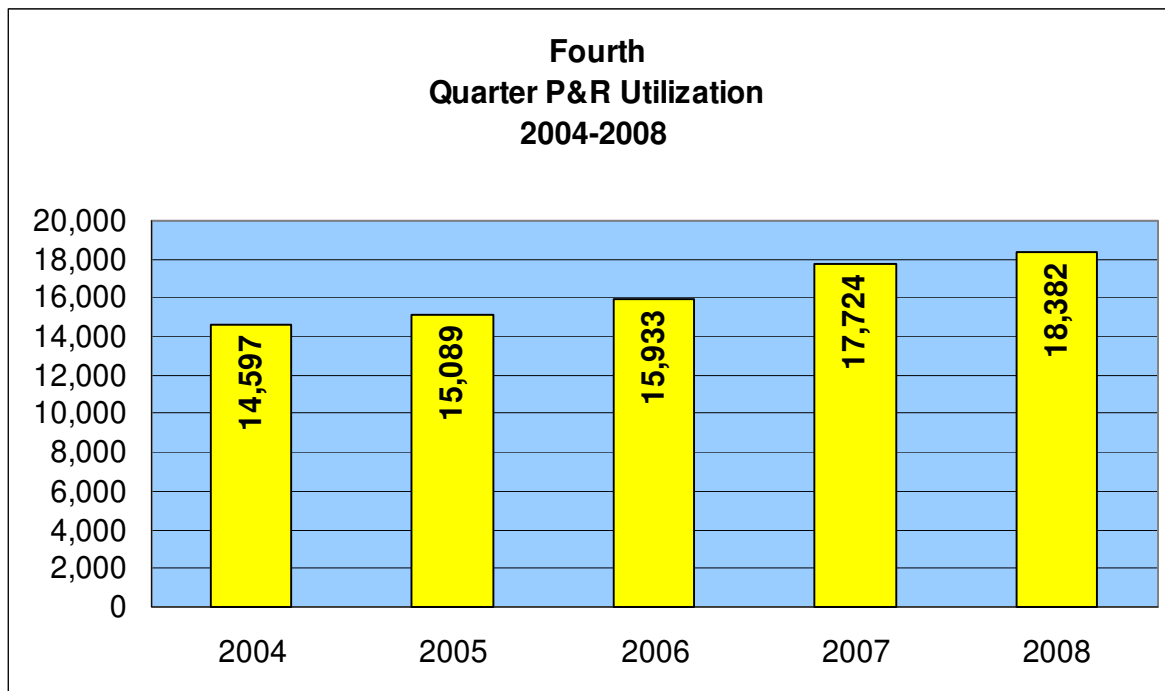
386-space surface lot it replaces. Temporary parking has been leased at two interim lots to replace parking lost during construction at the site. The garage allows for construction of a mixed-use housing project on the remaining two thirds of the former park-and-ride site.

**Northgate Transit Center** – Construction is completing on a new Third Avenue NE which runs along the east side of the Transit Center Extension lot between NE 100<sup>th</sup> and NE 103<sup>rd</sup> Streets. This street will provide access to the 350-space park-and-ride in the new Lorig garage scheduled to open April 1, 2009, and to the new development, the Northgate South Commons, located on the east side of the Transit Center. Existing surface lots at the Northgate Transit Center will continue to be available. The 418-space Northgate Park-and-Ride lot at NE 112<sup>th</sup> Street is being sold to the City of Seattle for a park and is scheduled for closure with the opening of the Lorig garage.

D. System Information

**FOURTH QUARTER 2008**

| <b>Park-and-Ride Lots</b>       | <b>Capacity</b> | <b>Used</b>   | <b>Percentage</b> |
|---------------------------------|-----------------|---------------|-------------------|
| Permanent Lots (65 lots)        | 21,679          | 16,657        | 77%               |
| Leased Lots (67 lots)           | 2,845           | 1,725         | 61%               |
| <b>SYSTEM TOTALS (132 lots)</b> | <b>24,524</b>   | <b>18,382</b> | <b>75%</b>        |



Monthly park-and-ride vehicle counts are taken by Metro Service Quality Supervisors and Sound Transit security staff. These monthly counts are averaged to show quarterly utilization. Trends in park-and-ride use are monitored and used when planning for new lots and changes in transit service.

### PERMANENT PARK-AND-RIDE LOTS

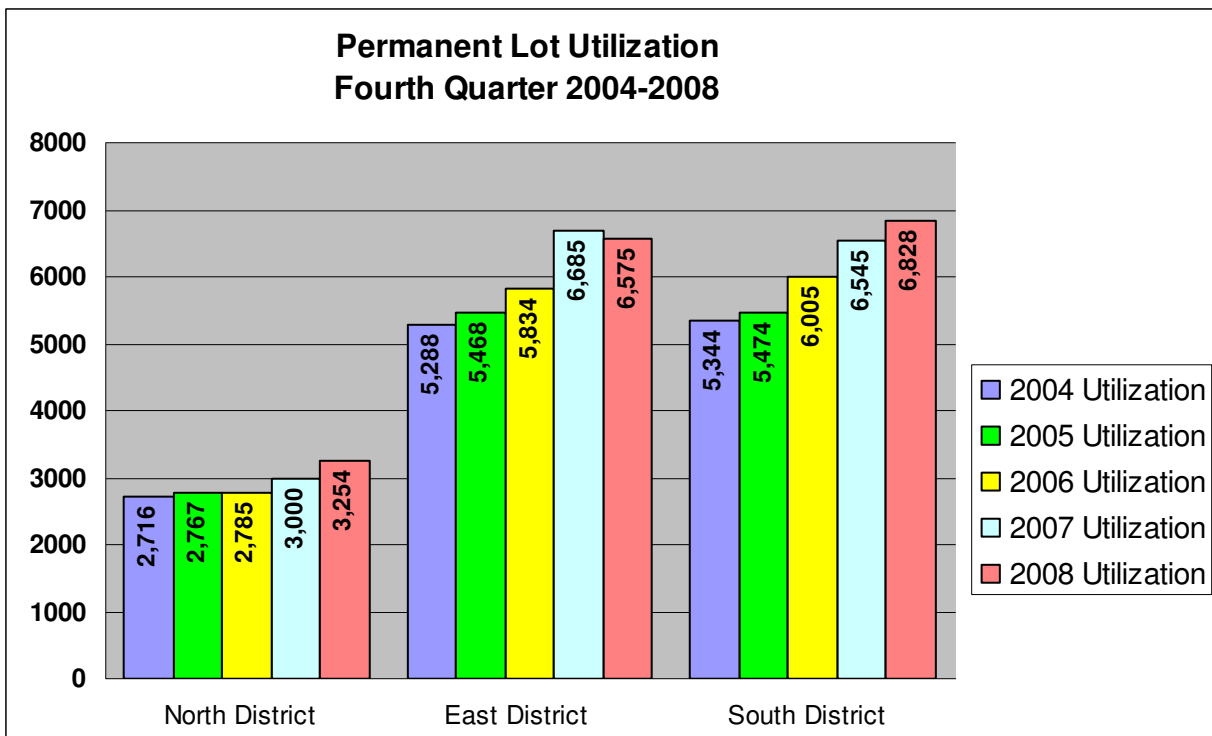
During the fourth quarter of 2008, an average 16,657 of the 21,679 available, permanent park-and-ride spaces were used on a daily basis. This is an increase of 426 vehicles or 3 percent over fourth quarter 2007. Permanent lots in each district showed increases in utilization, except in the East District where new garage openings and major construction projects during the year contributed to 110 fewer vehicles. The North District gained 254 vehicles per day, and the South District gained 283 vehicles per day.

#### A. Park-and-Ride Changes

No new permanent park-and-ride lots opened this quarter, and there were no changes.

#### B. Capacity and Utilization

| FOURTH QUARTER 2008      | Capacity      | Used          | Percentage |
|--------------------------|---------------|---------------|------------|
| North District (15 lots) | 3,411         | 3,254         | 95%        |
| East District (23 lots)  | 8,703         | 6,575         | 76%        |
| South District (27 lots) | 9,565         | 6,828         | 71%        |
| <b>TOTAL (65 lots)</b>   | <b>21,679</b> | <b>16,657</b> | <b>77%</b> |



**C. High Utilization Permanent Lots**

Forty-one of the 65 permanent park-and-ride lots realized 80 percent or higher utilization rates during third quarter 2008. Of the 43 high utilization lots, 17 permanent lots were filled to 100-percent capacity or above. The tables below list these park-and-ride lots.

**Permanent Lots with 80 Percent or Higher Utilization:**

**NORTH DISTRICT (13 lots)**

|   |  |
|---|--|
| Lot 703 – I-5/NE 65 <sup>th</sup> St./Green Lake 100% | Lot 749 – Spokane/Airport 100%                   |
| Lot 704 – Kenmore 95%                                 | Lot 753 – Northgate Transit Center 99%           |
| Lot 705 – North Jackson Park 98%                      | Lot 753.1 – Northgate TC Extension 100%          |
| Lot 706 – North Seattle 98%                           | Lot 753.2 – Northgate TC Extension, Carpool 100% |
| Lot 707 – Northgate 99%                               | Lot 754 – Aurora Village TC 105%                 |
| Lot 707.1 – Northgate North Garage 85%                | Lot 758 – Northgate Mall Garage 97%              |
| Lot 709 – Shoreline 89%                               |  |

**EAST DISTRICT (10 lots)**

|                                  |   |
|----------------------------------|---|
| Lot 701 – Bothell 99%            | Lot 727 – South Bellevue 105%                     |
| Lot 702 – Brickyard Rd 105%      | Lot 728 – South Kirkland 99%                      |
| Lot 712 – Bear Creek 110%        | Lot 729 – Wilburton 99%                           |
| Lot 719 – Kingsgate 100%         | Lot 830 – Mercer Island 100%                      |
| Lot 726.1 – Redmond Interim 100% | Lot 851 – Overlake TC at NE 40 <sup>th</sup> 103% |

**SOUTH DISTRICT (18 lots)**

|   |   |
|---|---|
| Lot 732 – Burien 92%                    | Lot 746 – Tukwila 100%                                |
| Lot 735 – Kent/Des Moines 101%          | Lot 747 – Valley Center 87%                           |
| Lot 736 – Maple Valley 98%              | Lot 752 – Tahlequah 94%                               |
| Lot 737 – Ober Park 92%                 | Lot 756 – Renton P&R 96%                              |
| Lot 738 – Olson Place SW/Myers Way 113% | Lot 872 – Kent Garage at Kent Station 94%             |
| Lot 739 – Peasley Canyon 91%            | Lot 872.1 – Kent Surface Lot at Kent Station 94%      |
| Lot 740 – Renton Highlands 95%          | Lot 873 – Auburn Garage at Auburn Station 92%         |
| Lot 743 – South Renton 100%             | Lot 873.1 – Auburn Surface Lot at Auburn Station 100% |
| Lot 745 – Star Lake 91%                 | Lot 877 – Federal Way TC 92%                          |

### LEASED PARK-AND-RIDE LOTS

Sixty-seven park-and-ride lots leased from or donated by private property owners provide 2,845 parking spaces for King County commuters, or 12 percent of the total park-and-ride capacity. During fourth quarter 2008, usage increased by 232 vehicles, up 16 percent from fourth quarter 2007. Usage was up slightly in the North and East districts, while the South District experienced an increase of 225 vehicles per day.

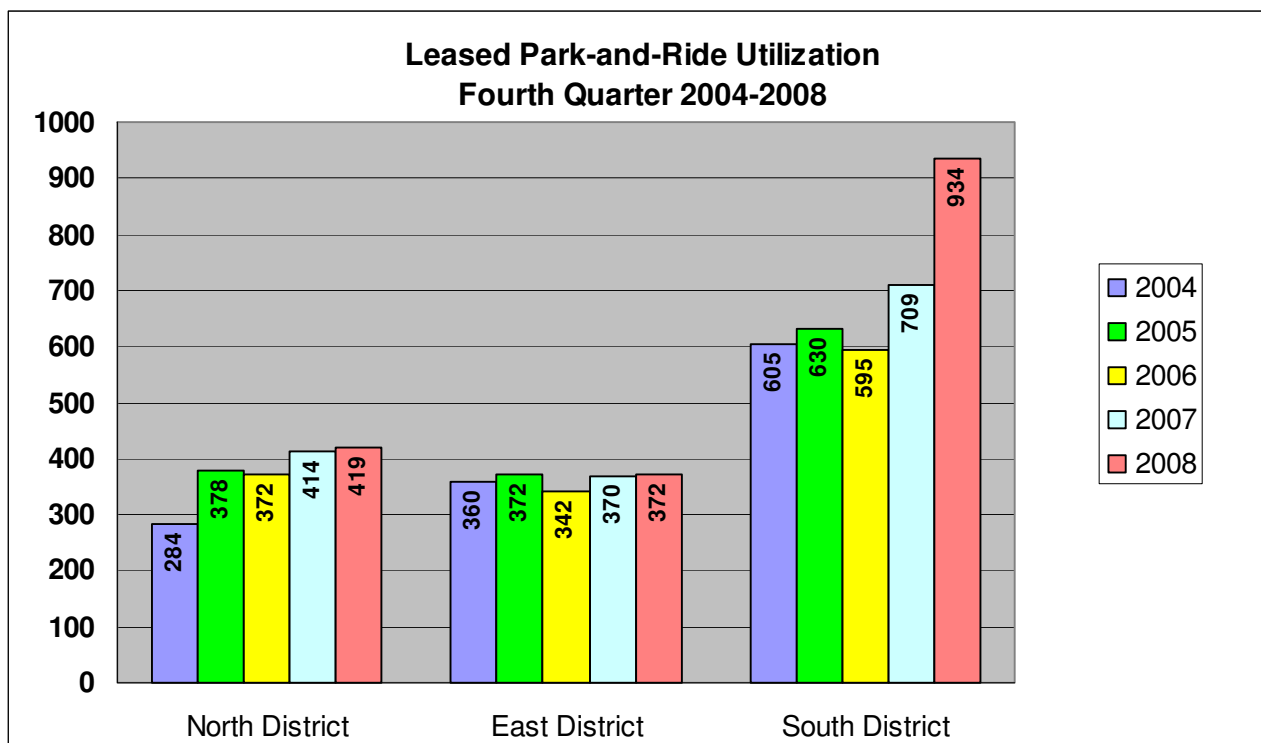
#### A. Park-and-Ride Changes

No new leased park-and-ride lots opened this quarter.

In the North District, Our Savior Lutheran Church changed its name to Lamb of God Lutheran Church. In the South District, the number of parking spaces at Renton City Municipal Garage was increased from 200 to 250 spaces as of October 1. The City of Renton, which owns the garage, contracted with Diamond Parking to manage the garage and monitor all parking spaces.

#### B. Capacity and Utilization

| FOURTH QUARTER 2008      | Capacity     | Used         | Percentage |
|--------------------------|--------------|--------------|------------|
| North District (11 lots) | 510          | 419          | 82%        |
| East District (24 lots)  | 941          | 372          | 40%        |
| South District (32 lots) | 1,394        | 934          | 67%        |
| <b>TOTAL (67 lots)</b>   | <b>2,845</b> | <b>1,725</b> | <b>61%</b> |



C. High Utilization Leased Lots

Fourteen of the 67 leased park-and-ride lots realized 80 percent or higher utilization rates during the third quarter of 2008. Of the 14 high utilization lots, seven leased lots were filled to 100 percent capacity or above. The tables below list these park-and-ride lots.

**Leased Lots with 80 percent or Higher Utilization:**

**NORTH DISTRICT (4 lots)**

|   |
|---|
| Lot 501 – Bethany Bible Church 93%              |
| Lot 503 – Calvary Christian Assembly Church 92% |
| Lot 557 – Kenmore Community Church 80%          |
| Lot 576 – Aurora Church of the Nazarene 120%    |

**EAST DISTRICT (3 lots)**

|   |
|---|
| Lot 508 – Grace Lutheran Church 95%           |
| Lot 509 – Holy Spirit Lutheran Church 81%     |
| Lot 551 – Eastgate Congregational Church 100% |

**SOUTH DISTRICT (7 lots)**

|   |
|---|
| Lot 524 – Renton First Baptist Church 80%   |
| Lot 533 – Fred Meyer, Renton 125%           |
| Lot 542 – All Saints Lutheran Church 99%    |
| Lot 563 – Renton Boeing Lot 12 100%         |
| Lot 569 – Renton City Municipal Garage 115% |
| Lot 579 – Kennydale United Methodist 121%   |
| Lot 746.1 – Tukwila-South Auxiliary 112%    |

Please contact Steve Cahan at (206) 263-3411 or [steve.cahan@kingcounty.gov](mailto:steve.cahan@kingcounty.gov) if you have questions or comments regarding the Park-and-Ride Utilization Report.



## FOURTH QUARTER 2008/2007 COMPARISON

The following information shows the average number of vehicles using park-and-ride lots on a daily basis. Counts are performed once each month, and the three months are averaged for the quarterly total. P&R changes during the quarter are highlighted; NA-Counts are not available; \*\*These lots are counted once quarterly.

Capacity for King County and State lots reflects spaces available; it does not include accessible spaces or spaces reserved for other uses. In Sound Transit lots the total number of spaces in each lot is included.

Also shown are the Lot Inventory Number, Lot Ownership (KC=King County, S=State, ST=Sound Transit) and alteration dates. These may reflect an expansion (E); restriping (R); or modification (M)-usually a change in capacity.

### PERMANENT PARK-AND-RIDES

| LOT#   | NORTH DISTRICT   | 2008 Fourth Quarter |              |            | 2007 Fourth Quarter |              |            |
|--|--|---------------------|--------------|------------|---------------------|--------------|------------|
|  |  | Capacity            | Used         | % Util.    | Capacity            | Used         | % Util.    |
| 703  | <b>I-5/NE 65th St./Green Lake (S)</b><br>6601 8th Ave NE, Seattle 98115<br>79; 11/88 E, 5/81 E, 7/90 R, 7/94 E, 8/00 R | 411                 | 410          | 100%       | 411                 | 404          | 98%        |
| 704  | <b>Kenmore (KC)</b><br>7346 NE Bothell Wy, Kenmore 98028<br>10/78, 1/05 E  | 603                 | 571          | 95%        | 603                 | 520          | 86%        |
| 705  | <b>North Jackson Park (S)</b><br>14711 5th Ave NE, Shoreline 98155<br>3/81   | 68                  | 66           | 98%        | 68                  | 59           | 87%        |
| 706  | <b>North Seattle (S)</b><br>10001 1st Ave NE, Seattle 98133<br>9/82; 10/85 E, 8/86 R                                   | 143                 | 140          | 98%        | 143                 | 143          | 100%       |
| 707  | <b>Northgate P&amp;R (KC)</b><br>11203 5th Ave NE, Seattle 98125<br>9/70; 8/86 R, 8/00 M, 11/02 R                      | 418                 | 414          | 99%        | 418                 | 357          | 85%        |
| 707.1  | <b>Northgate North Garage (KC)</b><br>300 NE Northgate Way, Seattle 98125<br>11/00, 11/02 M                            | 63                  | 54           | 85%        | 63                  | 21           | 33%        |
| 709  | <b>Shoreline (S)</b><br>18821 Aurora Ave N, Shoreline 98133<br>10/80; 8/98E  | 384                 | 343          | 89%        | 384                 | 285          | 74%        |
| 710  | <b>5th Ave NE/NE 133rd St (S)</b><br>5th Ave NE & NE 133rd St, Seattle 98125<br>3/81                                   | 46                  | 10           | 22%        | 46                  | 7            | 15%        |
| 744  | <b>SW Spokane St. (S)</b><br>3599 26th Ave SW, Seattle 98126<br>12/87; 8/00 M  | 55                  | 27           | 48%        | 55                  | 31           | 56%        |
| 749  | <b>Spokane/Airport (S)</b><br>Spokane St & Airport Wy, Seattle 98134   | 25                  | 25           | 100%       | 25                  | 19           | 76%        |
| 753  | <b>Northgate Transit Center (KC/S)</b><br>10200 1st Ave NE, Seattle 98125<br>6/92                                      | 296                 | 294          | 99%        | 296                 | 296          | 100%       |
| 753.1  | <b>Northgate TC Extension (KC)</b><br>3rd Ave NE and NE 103rd St, Seattle 98125<br>6/02                                | 393                 | 391          | 100%       | 417                 | 417          | 100%       |
| 753.2  | <b>Northgate TC Extension, Carpool (KC)</b><br>3rd Ave NE and NE 103rd St, Seattle 98125<br>6/02; 10/07 M              | 24                  | 24           | 100%       | 43                  | 43           | 100%       |
| 754  | <b>Aurora Village Transit Center (KC)</b><br>1524 N 200th St, Shoreline 98133<br>9/94; 4/02 M                          | 202                 | 213          | 105%       | 202                 | 210          | 104%       |
| 758  | <b>Northgate Mall Garage</b><br>401 NE Northgate Way, Seattle 98125<br>5/07  | 280                 | 272          | 97%        | 280                 | 188          | 67%        |
| <b>North District Permanent Park-and-Ride Totals</b> |  | <b>3,411</b>        | <b>3,254</b> | <b>95%</b> | <b>3,454</b>        | <b>3,000</b> | <b>87%</b> |

| LOT#  | EAST DISTRICT   | 2008 Fourth Quarter                          |      |         | 2007 Fourth Quarter |      |         |
|-------|---|--|------|---------|---------------------|------|---------|
|       |   | Capacity                                     | Used | % Util. | Capacity            | Used | % Util. |
| 701   | <b>Bothell (KC)</b><br>10303 Woodinville Dr., Bothell 98011<br>3/78; 8/79 E; 3/95 E   | 220  | 218  | 99%     | 220                 | 218  | 99%     |
| 702   | <b>Brickyard Rd (KC/S)</b><br>15530 Juanita-Woodinville Wy NE, Bothell 98011<br>10/80   | 242  | 254  | 105%    | 242                 | 253  | 105%    |
| 711   | <b>Woodinville (S)</b><br>17800 140th Ave NE, Woodinville 98072<br>9/83   | 438  | 161  | 37%     | 438                 | 264  | 60%     |
| 712   | <b>Bear Creek (KC)</b><br>7760 178th Pl NE, Redmond 98052<br>2/89; 9/06 M; 10/07 M  | 283  | 310  | 110%    | 283                 | 303  | 107%    |
| 713   | <b>Eastgate (S)</b><br>14200 SE Eastgate Wy, Bellevue 98007<br>12/78; 8/82 E, 9/93 E, 12/99 R, 6/04 M<br>(Garage and surface lot counts are combined) | 1614   | 1159 | 72%     | 1614                | 1490 | 92%     |
| 715   | <b>Evergreen Point Bridge (S)</b><br>SR 520/76th Ave NE, Medina 98039<br>9/79; 6/86 E   | 51   | 35   | 69%     | 51                  | 49   | 96%     |
| 717   | <b>Houghton (S)</b><br>7024 116th Ave NE, Kirkland 98033<br>2/88  | 470  | 153  | 32%     | 470                 | 168  | 36%     |
| 719   | <b>Kingsgate (S)</b><br>13001 116th Wy NE, Kirkland 98034<br>9/79; 1/82 E   | 502  | 500  | 100%    | 502                 | 372  | 74%     |
| 720   | <b>SR 908/Kirkland Way (S)</b><br>I-405/NE 85th St, Kirkland 98033  | 20   | 11   | 55%     | 20                  | 10   | 50%     |
| 722   | <b>Newport Hills (S)</b><br>5115 113th Pl SE, Bellevue 98006<br>6/82  | 275  | 178  | 65%     | 275                 | 197  | 72%     |
| 724   | <b>Overlake (KC)</b><br>2650 152nd Ave NE, Redmond 98052<br>5/81; 10/98M; 3/02M   | 203  | 65   | 32%     | 203                 | 69   | 34%     |
| 725   | <b>Preston (S)</b><br>30303 SE High Point Wy, Preston 98027<br>3/89   | 53   | 36   | 69%     | 53                  | 43   | 81%     |
| 726   | <b>Redmond (KC)</b><br>16201 NE 83rd St, Redmond 98052<br>5/78; 8/81 E; 12/07 M   | Closed 6/27/08<br>for construction of garage |      |         | 100                 | 315  | 92%     |
| 726.1 | <b>Redmond Interim (KC)</b><br>8701 160th Ave NE, Redmond 98052<br>11/07  | 110  | 110  | 100%    | 110                 | 87   | 79%     |
| 727   | <b>South Bellevue (S)</b><br>2700 Bellevue Wy SE, Bellevue 98005<br>2/81; 10/92 E, 10/99 R  | 519  | 547  | 105%    | 519                 | 549  | 106%    |
| 728   | <b>South Kirkland (KC)</b><br>10610 NE 38th Pl, Kirkland 98033<br>9/79  | 596  | 590  | 99%     | 596                 | 625  | 105%    |
| 729   | <b>Wilburton (S)</b><br>720 114th Ave SE, Bellevue 98005<br>2/81  | 186  | 184  | 99%     | 186                 | 177  | 95%     |
| 731   | <b>Duvall (KC)</b><br>SR 203 & Woodinville/Duvall Rd, Duvall 98019<br>4/01  | 49   | 27   | 55%     | 49                  | 18   | 37%     |
| 755   | <b>Tibbetts Lot (KC)</b><br>1675 Newport Way NW, Issaquah 98027<br>5/99   | 170  | 20   | 12%     | 170                 | 170  | 100%    |

| LOT#  | East District (continued)  | 2008 Fourth Quarter |              |            | 2007 Fourth Quarter |              |            |
|---|--|---------------------|--------------|------------|---------------------|--------------|------------|
|   |  | Capacity            | Used         | % Util.    | Capacity            | Used         | % Util.    |
| 759   | <b>Issaquah Highlands (KC)</b><br>1755 Highlands Drive, Issaquah 98027<br>2/06   | 1001                | 760          | 76%        | 1001                | 842          | 84%        |
| 818   | <b>Issaquah TC (ST)</b><br>1050 17th Ave NW, Issaquah 98027<br>12/78; 6/86 R, 12/99 R; 7/08M   | 819                 | 493          | 60%        |                     | Closed       |            |
| 830   | <b>Mercer Island (ST)</b><br>7800 N Mercer Wy, Mercer Island 98040<br>7/89; 12/99 R; 1/08M   | 447                 | 447          | 100%       |                     | Closed       |            |
| 851   | <b>Overlake TC at NE 40th (ST)</b><br>15590 NE 36 St, Redmond 98052<br>4/02; 5/03E (Actually 209 spaces, but 39 are usually occupied by Microsoft vans and van drivers' vehicles.) | 170                 | 175          | 103%       | 170                 | 174          | 102%       |
| 852.2   | <b>Issaquah Interim (ST)</b><br>1740 NW Maple St, Issaquah 98027<br>5/06   |                     | Closed       |            | 170                 | 129          | 76%        |
| 854   | <b>South Sammamish (ST)</b><br>3015 - 228th Avenue SE, Sammamish 98074<br>3/06   | 265                 | 142          | 54%        | 265                 | 163          | 62%        |
| <b>East District Permanent Park-and-Ride Totals</b> |  | <b>8,703</b>        | <b>6,575</b> | <b>76%</b> | <b>7,707</b>        | <b>6,685</b> | <b>84%</b> |

| LOT# | SOUTH DISTRICT  | 2008 Fourth Quarter |      |         | 2007 Fourth Quarter |      |         |
|------|---|---------------------|------|---------|---------------------|------|---------|
|      |   | Capacity            | Used | % Util. | Capacity            | Used | % Util. |
| 730  | <b>Auburn (KC)</b><br>101 15th St NE, Auburn 98002<br>10/77   | 358                 | 211  | 59%     | 358                 | 156  | 44%     |
| 732  | <b>Burien (KC)</b><br>14900 4th Ave SW, Burien 98166<br>4/78; 9/86 E; 8/08M                         | 260                 | 240  | 92%     | 385                 | 350  | 91%     |
| 733  | <b>Federal Way/S. 320th Street (S)</b><br>32320 23rd Ave S, Federal Way 98003<br>11/79; 8/86 R      | 877                 | 517  | 59%     | 877                 | 565  | 64%     |
| 734  | <b>Kent/James Street (KC)</b><br>902 W James St, Kent 98032<br>10/78; 4/81 E                        | 713                 | 182  | 25%     | 713                 | 158  | 22%     |
| 735  | <b>Kent/Des Moines (KC)</b><br>23405 Military Rd S, Kent 98198<br>2/80; 5/94 E                      | 370                 | 374  | 101%    | 370                 | 389  | 105%    |
| 736  | <b>Maple Valley (S)</b><br>23033 Maple Valley Hwy, Maple Valley 98038<br>NA; 7/85 E                 | 122                 | 120  | 98%     | 122                 | 110  | 90%     |
| 737  | <b>Ober Park** (KC)</b><br>17106 99th Ave SW, Vashon Island 98070<br>11/85                          | 48                  | 44   | 92%     | 48                  | 56   | 117%    |
| 738  | <b>Olson Place SW/Myers Way (KC)</b><br>9000 Olson Pl SW, Seattle 98106<br>9/79; 7/02 M; 5/03 M     | 98                  | 110  | 113%    | 98                  | 92   | 94%     |
| 739  | <b>Peasley Canyon Rd/West Valley Highway (S)</b><br>Peasley Canyon Rd/West Valley Hwy, Auburn 98001 | 54                  | 49   | 91%     | 54                  | 46   | 85%     |
| 740  | <b>Renton Highlands (S)</b><br>2516 NE 16th St, Renton 98056<br>4/87                                | 146                 | 139  | 95%     | 146                 | 131  | 90%     |
| 741  | <b>South Federal Way (KC)</b><br>901 S 348th St, Federal Way 98003<br>6/87                          | 515                 | 379  | 74%     | 515                 | 387  | 75%     |

| LOT#   | South District (continued)   | 2008 Fourth Quarter |               |            | 2007 Fourth Quarter |               |            |
|--|--|---------------------|---------------|------------|---------------------|---------------|------------|
|  |  | Capacity            | Used          | % Util.    | Capacity            | Used          | % Util.    |
| 742  | <b>Twin Lakes (S)</b><br>21st Ave SW & SW 344th St, Federal Way 98023<br>6/01                                  | 600                 | 131           | 22%        | 600                 | 109           | 18%        |
| 743  | <b>South Renton (S)</b><br>205 S 7th St, Renton 98055<br>12/80   | 373                 | 373           | 100%       | 373                 | 376           | 101%       |
| 745  | <b>Star Lake (S)</b><br>27015 26th Ave S, Kent 98032<br>2/81   | 540                 | 493           | 91%        | 540                 | 449           | 83%        |
| 746  | <b>Tukwila (KC)</b><br>13445 Interurban Ave S, Tukwila 98168<br>6/86; 10/89 R                                  | 255                 | 255           | 100%       | 255                 | 255           | 100%       |
| 747  | <b>Valley Center** (KC)</b><br>20221 99th Ave SW (Vashon Island), KC 98070<br>11/85                            | 55                  | 48            | 87%        | 55                  | 50            | 91%        |
| 748  | <b>Lake Meridian (KC)</b><br>26805 132nd Ave SE, Kent 98031<br>4/94  | 172                 | 63            | 36%        | 172                 | 48            | 28%        |
| 751  | <b>SR 18/Auburn-Black Diamond Road (S)</b><br>SR 18/Auburn-Black Diamond Rd, Auburn 98092<br>3/89              | 26                  | 11            | 40%        | 26                  | 4             | 15%        |
| 752  | <b>Tahlequah** (S)</b><br>north of Tahlequah Rd, Vashon Island 98070   | 36                  | 34            | 94%        | 36                  | 41            | 114%       |
| 756  | <b>Renton P&amp;R (Metropolitan Place) (KC)</b><br>232 Burnett Avenue South, Renton 98055<br>8/01              | 150                 | 145           | 96%        | 150                 | 105           | 70%        |
| 757  | <b>Redondo Heights P&amp;R (KC)</b><br>27454 Pacific Highway South, Federal Way 98032<br>5/05                  | 697                 | 50            | 7%         | 697                 | 50            | 7%         |
| 871.1  | <b>Tukwila Surface Lot at Tukwila Station (ST)</b><br>7301 S 158th Street, Tukwila 98188<br>3/01; 9/04M; 7/08M | 185                 | 146           | 79%        | 219                 | 170           | 78%        |
| 872  | <b>Kent Garage at Kent Station (ST)</b><br>301 Railroad Avenue N, Kent 98032<br>3/02; 3/04E                    | 874                 | 819           | 94%        | 874                 | 814           | 93%        |
| 872.1  | <b>Kent Surface Lot at Kent Station (ST)</b><br>301 Railroad Avenue N, Kent 98032<br>3/02                      | 227                 | 213           | 94%        | 227                 | 179           | 79%        |
| 873  | <b>Auburn Garage at Auburn Station (ST)</b><br>23 "A" St SW, Auburn 98001<br>1/02; 4/05 M                      | 500                 | 461           | 92%        | 500                 | 501           | 100%       |
| 873.1  | <b>Auburn Surface Lot at Auburn Station (ST)</b><br>23 "A" St SW, Auburn 98001<br>1/02; 2/03M                  | 114                 | 114           | 100%       | 114                 | 112           | 98%        |
| 877  | <b>Federal Way TC (ST)</b><br>31261 - 23rd Avenue S, Federal Way 98003<br>2/06                                 | 1200                | 1107          | 92%        | 1200                | 842           | 70%        |
| <b>South District Permanent Park-and-Ride Totals</b> |  | <b>9,565</b>        | <b>6,828</b>  | <b>71%</b> | <b>9,724</b>        | <b>6,545</b>  | <b>67%</b> |
| <b>PERMANENT PARK-AND-RIDE TOTALS</b>                |  | <b>21,679</b>       | <b>16,657</b> | <b>77%</b> | <b>20,885</b>       | <b>16,231</b> | <b>77%</b> |

## LEASED PARK-AND-RIDES

The following information shows the average number of vehicles using park-and-rides per day. Counts are performed once each month, and the three months are averaged for the quarterly total. Also shown are the lot inventory number, opening date and alteration dates. Alteration dates may reflect an expansion (E), reduction (R) or modification (M)-usually a change in capacity.

| LOT#  | NORTH DISTRICT  | 2008 Fourth Quarter |            |            | 2007 Fourth Quarter |            |            |
|---|---|---------------------|------------|------------|---------------------|------------|------------|
|   |   | Capacity            | Used       | % Util.    | Capacity            | Used       | % Util.    |
| 501   | <b>Bethany Bible Church</b><br>6214 Bothell Way NE, Kenmore 98028<br>11/94; 10/04 M                           | 75                  | 70         | 93%        | 75                  | 68         | 91%        |
| 502   | <b>Bethel Lutheran Church</b><br>17418 8th Ave NE, Shoreline 98155<br>1/95; 1/04 M                            | 40                  | 28         | 71%        | 40                  | 27         | 68%        |
| 503   | <b>Calvary Christian Assembly Church</b><br>6810 8th Ave NE, Seattle 98155<br>11/96; 2/99 M; 11/02 M; 11/05 M | 125                 | 115        | 92%        | 125                 | 106        | 85%        |
| 504   | <b>Korean Zion Presbyterian Church</b><br>17920 Meridian Ave N, Shoreline 98155<br>7/97; 10/01 M              | 25                  | 14         | 56%        | 25                  | 9          | 36%        |
| 505   | <b>Lamb of God Lutheran Church</b><br>12509 27th NE, Seattle 98125<br>5/81                                    | 21                  | 11         | 51%        | 21                  | 16         | 76%        |
| 544   | <b>Prince of Peace Lutheran Church</b><br>14514 - 20th Ave NE, Shoreline 98155<br>6/98                        | 40                  | 10         | 26%        | 40                  | 21         | 53%        |
| 553   | <b>Sonrise Evangelical Free Church</b><br>610 SW Roxbury St, Seattle 98108<br>11/04                           | 10                  | 2          | 17%        | 10                  | 1          | 10%        |
| 557   | <b>Kenmore Community Church</b><br>7504 NE Bothell Wy, Kenmore 98028<br>6/04                                  | 15                  | 12         | 80%        | 15                  | 15         | 100%       |
| 562   | <b>Holy Family Church</b><br>9641 20th Ave SW, Seattle 98106<br>4/90; 1/04 M                                  | 23                  | 4          | 16%        | 23                  | 3          | 13%        |
| 566   | <b>Shoreline United Methodist Church</b><br>NE 14511 25th Ave NE, Shoreline 98155<br>11/89                    | 20                  | 14         | 68%        | 20                  | 13         | 65%        |
| 576   | <b>Aurora Church of the Nazarene</b><br>1900 N 175th Street, Shoreline 98133<br>1/95; 12/04 M                 | 116                 | 139        | 120%       | 116                 | 135        | 116%       |
| <b>North District Leased Park-and-Ride Totals</b> |   | <b>510</b>          | <b>419</b> | <b>82%</b> | <b>510</b>          | <b>414</b> | <b>81%</b> |

| LOT# | EAST DISTRICT   | 2008 Fourth Quarter |      |         | 2007 Fourth Quarter |      |         |
|------|---|---------------------|------|---------|---------------------|------|---------|
|      |   | Capacity            | Used | % Util. | Capacity            | Used | % Util. |
| 508  | <b>Grace Lutheran Church</b><br>9625 NE 8th Street, Bellevue 98009<br>10/78; 11/98 M, 8/00 M          | 50                  | 47   | 95%     | 50                  | 50   | 100%    |
| 509  | <b>Holy Spirit Lutheran Church</b><br>10021 NE 124th St, Kirkland 98034<br>5/85; 07/07 M              | 40                  | 33   | 81%     | 40                  | 23   | 58%     |
| 510  | <b>Klahanie #1</b><br>SE Klahanie Blvd & 244th Pl SE, Issaquah 98027<br>10/85                         | 30                  | 11   | 37%     | 30                  | 12   | 40%     |
| 511  | <b>Mercer Island Presbyterian Church</b><br>3605 84th Ave SE, Mercer Island 98040<br>11/80            | 30                  | 6    | 21%     | 30                  | 13   | 43%     |
| 512  | <b>Mercer Island United Methodist Church</b><br>7070 SE 24th St, Mercer Island 98040<br>3/81; 10/01 M | 18                  | 14   | 76%     | 18                  | 17   | 94%     |

| LOT# | East District (continued)   | 2008 Fourth Quarter |        |         | 2007 Fourth Quarter |      |         |
|------|---|---------------------|--------|---------|---------------------|------|---------|
|      |   | Capacity            | Used   | % Util. | Capacity            | Used | % Util. |
| 513  | <b>Newport Hills Community Church</b><br>5833 119th Ave SE, Bellevue 98006<br>10/79; 11/98 M, 11/99 M; 1/04 M | 37                  | 25     | 68%     | 37                  | 24   | 65%     |
| 514  | <b>Newport Covenant Church</b><br>12800 SE Coal Creek Pkwy, Bellevue 98006<br>6/81                            | 75                  | 45     | 60%     | 75                  | 43   | 57%     |
| 515  | <b>Klahanie #3</b><br>Klahanie Dr SE & SE 40th St, Issaquah 98045<br>10/85                                    | 30                  | 0      | 0%      | 30                  | 1    | 3%      |
| 516  | <b>South Mercer Center, LLC @ Mercer Island QFC</b><br>84 Ave SE & SE 68th St, Mercer Island 98040<br>9/85    | 21                  | 8      | 37%     | 21                  | 6    | 29%     |
| 519  | <b>St Luke's Lutheran Church - Bellevue</b><br>3030 104th Avenue NE, Bellevue 98004<br>10/80                  | 30                  | 8      | 26%     | 30                  | 4    | 13%     |
| 520  | <b>St Thomas Episcopal Church</b><br>8329 NE 12th St, Medina 98039<br>10/78                                   | 52                  | 0      | 0%      | 52                  | 30   | 58%     |
| 538  | <b>Bellevue Christian Reformed Church</b><br>1221 - 148th NE, Bellevue 98007<br>5/97                          | 20                  | 2      | 8%      | 20                  | 0    | 0%      |
| 539  | <b>St Andrew's Lutheran Church</b><br>2650 - 148th Ave SE, Bellevue 98007<br>9/97                             | 20                  | 3      | 17%     | 20                  | 3    | 15%     |
| 540  | <b>Tibbetts Valley Park</b><br>965 - 12th Ave NW, Issaquah 98027<br>10/97; 5/00 E; 2/06 M*                    | 27                  | 8      | 30%     | 27                  | 22   | 81%     |
| 551  | <b>Eastgate Congregational Church</b><br>15318 SE Newport Way, Bellevue 98006<br>5/04                         | 20                  | 20     | 100%    | 20                  | 12   | 60%     |
| 559  | <b>Woodinville Unitarian Universalist Church</b><br>19020 Woodinville/Duvall Rd, Woodinville 98072<br>4/05    | 30                  | 2      | 5%      | 30                  | 0    | 0%      |
| 560  | <b>Cottage Lake Assembly of God</b><br>15737 Avondale Road, Woodinville 98072<br>3/05; 1/06M                  | 20                  | 10     | 50%     | 20                  | 5    | 25%     |
| 575  | <b>St Margaret's Episcopal</b><br>4228 Factoria Blvd SE, Bellevue 98006<br>7/94                               | 64                  | 48     | 75%     | 64                  | 29   | 45%     |
| 584  | <b>Bellevue Foursquare Church</b><br>2015 Richards Rd, Bellevue 98005<br>6/95; 10/04 M                        | 35                  | 2      | 7%      | 35                  | 1    | 3%      |
| 585  | <b>Lake Washington Christian Church</b><br>13225 116th Ave NE, Kirkland 98034<br>9/95                         |                     | Closed |         | 27                  | 5    | 19%     |
| 588  | <b>Sammamish Hills Lutheran Church</b><br>22818 SE 8th St, Sammamish 98074<br>1/96; 1/02 M; 1/04 M            | 54                  | 19     | 35%     | 54                  | 25   | 46%     |
| 597  | <b>Korean Covenant Church</b><br>14220 Juanita/Woodinville Way NE, Kirkland 98034<br>1/07                     | 30                  | 6      | 18%     | 30                  | 4    | 13%     |
| 599  | <b>Redwood Family Church</b><br>11500 Redmond-Woodinville Rd NE, Redmond 98052<br>12/07                       | 10                  | 2      | 15%     | 10                  | 0    | 0%      |
| 630  | <b>Redmond Home Depot</b><br>17777 NE 76th Street, Redmond 98052<br>12/07                                     | 178                 | 46     | 26%     | 178                 | NA   |         |

| LOT#   | East District (continued)   | 2008 Fourth Quarter |            |            | 2007 Fourth Quarter |            |            |
|--|---|---------------------|------------|------------|---------------------|------------|------------|
|  |   | Capacity            | Used       | % Util.    | Capacity            | Used       | % Util.    |
| 631  | <b>Snoqualmie Community Park</b><br>35016 SE Ridge Street, Snoqualmie 98065<br>9/08   | 20                  | 7          |            | Not Open            |            |            |
| 901  | <b>Initial Tropical Plants</b><br>2441 76th Ave SE, Mercer Island 98040<br>2/06       |                     | Closed     |            | 41                  | 41         | 100%       |
| 902  | <b>First Church of Christ Science</b><br>8685 SE 47th St, Mercer Island 98040<br>2/06 |                     | Closed     |            | 55                  | 0          | 0%         |
| <b>East District Leased Park-and-Ride Totals</b> |   | <b>941</b>          | <b>372</b> | <b>40%</b> | <b>1,044</b>        | <b>370</b> | <b>43%</b> |

| LOT# | SOUTH DISTRICT  | 2008 Fourth Quarter |      |         | 2007 Fourth Quarter |      |         |
|------|---|---------------------|------|---------|---------------------|------|---------|
|      |   | Capacity            | Used | % Util. | Capacity            | Used | % Util. |
| 521  | <b>Kent Covenant Church</b><br>12010 SE 240th St, Kent 98031<br>10/96                       | 20                  | 0    | 2%      | 20                  | 2    | 10%     |
| 523  | <b>Farmer's Park</b><br>SE 436th St & 228th Ave SE, Enumclaw 98022<br>4/82                  | 25                  | 2    | 9%      | 25                  | 2    | 8%      |
| 524  | <b>Renton First Baptist Church</b><br>255 Hardie Ave SW, Renton 98055<br>4/80               | 96                  | 77   | 80%     | 96                  | 73   | 76%     |
| 527  | <b>Kent United Methodist Church</b><br>11010 SE 248th St, Kent 98031<br>6/80; 1/04 M        | 23                  | 0    | 0%      | 23                  | 1    | 4%      |
| 528  | <b>Valley View Christian Church</b><br>25605 124th Ave SE, Kent 98031<br>1/88; 1/04 M       | 20                  | 0    | 2%      | 20                  | 1    | 5%      |
| 530  | <b>Nativity Lutheran Church</b><br>17707 140th Ave SE, Renton 98058<br>8/81; 5/99 M         | 49                  | 32   | 65%     | 49                  | 32   | 65%     |
| 531  | <b>Our Saviour's Baptist Church</b><br>701 S 320th St, Federal Way 98003<br>11/85; 1/04 M   | 24                  | 7    | 31%     | 24                  | 6    | 25%     |
| 533  | <b>Fred Meyer, Renton</b><br>365 Renton Center Way SW, Renton 98056<br>10/96                | 21                  | 26   | 125%    | 21                  | 66   | 314%    |
| 536  | <b>New Life Church @ Renton</b><br>15711 152nd Ave SE, Renton 98059<br>6/96                 | 25                  | 16   | 63%     | 25                  | 18   | 72%     |
| 541  | <b>Sunrise United Methodist Church</b><br>150 S 356th St, Federal Way 98003<br>4/98         | 25                  | 3    | 11%     | 25                  | 4    | 16%     |
| 542  | <b>All Saints Lutheran Church</b><br>27225 Military Road S, Auburn 98001<br>6/98            | 75                  | 74   | 99%     | 75                  | 67   | 89%     |
| 543  | <b>St Columba's Episcopal Church</b><br>26715 Military Road S, Kent 98032<br>6/98           | 15                  | 2    | 16%     | 15                  | 2    | 13%     |
| 547  | <b>St Luke's Lutheran Church - Federal Way</b><br>515 S 312th St, Federal Way 98003<br>7/98 | 20                  | 0    | 0%      | 20                  | 0    | 0%      |
| 550  | <b>Beverly Park First Baptist Church</b><br>11659 1st Avenue South, Seattle 98168<br>7/02   | 12                  | 1    | 6%      | 12                  | 0    | 0%      |
| 563  | <b>Renton Boeing Lot 12</b><br>N 6th St & Park Ave N, Renton 98055<br>7/06                  | 225                 | 225  | 100%    | 225                 | 141  | 63%     |

| LOT#  | South District (continued)  | 2008 Fourth Quarter |              |            | 2007 Fourth Quarter |              |            |
|---|---|---------------------|--------------|------------|---------------------|--------------|------------|
|   |   | Capacity            | Used         | % Util.    | Capacity            | Used         | % Util.    |
| 564   | <b>Sunset Park</b><br>1306 69th Street SE, Auburn 98092<br>9/08   | 10                  | 0            | 0%         |                     | Not Open     |            |
| 565   | <b>Family Life Center-Church of God</b><br>116 Lakeland Hills Way SE, Auburn 98092<br>9/08              | 27                  | 0            | 0%         |                     | Not Open     |            |
| 569   | <b>Renton City Municipal Garage</b><br>655 S 2nd St, Renton 98055<br>6/04                               | 250                 | 287          | 115%       | 200                 | 110          | 55%        |
| 570   | <b>Fairwood Assembly of God</b><br>13120 SE 192nd St, Renton 98058<br>3/93; 1/04 M                      | 25                  | 12           | 46%        | 25                  | 10           | 40%        |
| 577   | <b>The Church by the Side of the Road</b><br>3455 S 148th St, Seattle 98168<br>1/95; 1/04 M             | 28                  | 6            | 23%        | 28                  | 4            | 14%        |
| 578   | <b>Sacred Heart Church of Enumclaw</b><br>1614 Farrelly St, Enumclaw 98022<br>12/94; 4/08 M             | 40                  | 25           | 62%        | 25                  | 21           | 84%        |
| 579   | <b>Kennydale United Methodist</b><br>3005 Park Avenue North, Renton 98056<br>4/95; 7/01 M               | 50                  | 61           | 121%       | 50                  | 45           | 90%        |
| 581   | <b>Normandy Park Congregational</b><br>19247 - 1st Avenue South, Normandy Park 98166<br>6/95; 1/04 M    | 10                  | 2            | 20%        | 10                  | 3            | 30%        |
| 583   | <b>Cornerstone United Methodist Church</b><br>20730 SE 272nd Street, Covington 98042<br>2/06            | 20                  | 0            | 2%         | 20                  | 1            | 5%         |
| 589   | <b>Vashon Episcopal Church of the Holy Spirit**</b><br>15420 Vashon Highway SW, Vashon 98070<br>3/97    | 23                  | 5            | 22%        | 23                  | 13           | 57%        |
| 590   | <b>Black Diamond Masonic Temple</b><br>32523 - 3rd Ave, Black Diamond 98010<br>7/97; 10/01 M            | 30                  | 15           | 50%        | 30                  | 17           | 57%        |
| 591   | <b>Community Bible Fellowship</b><br>11227 Renton Avenue South, Seattle 98178<br>4/03                   | 29                  | 2            | 7%         | 29                  | 3            | 10%        |
| 596   | <b>East Hill Friends Church</b><br>22600 - 116th Ave SE, Kent 98031<br>8/06                             | 20                  | 0            | 0%         | 20                  | 1            | 5%         |
| 598   | <b>Burien Church of God</b><br>16640 - 1st Avenue South, Burien 98148<br>7/07                           | 20                  | 1            | 3%         | 20                  | 0            | 0%         |
| 660   | <b>Burien Municipal Parking Lot</b><br>634 SW 151st St, Burien 98166<br>7/08                            | 87                  | 0            | 0%         |                     | Not Open     |            |
| 737.1   | <b>Ober Park Annex (Vashon Parks Department)**</b><br>17130 Vashon Hwy SW, Vashon 98070<br>1/98         | 9                   | 7            | 78%        | 9                   | 9            | 100%       |
| 746.1   | <b>Tukwila Interurban Investment (South Auxiliary)</b><br>13445 Interurban Ave S, Tukwila 98188<br>3/93 | 41                  | 46           | 112%       | 41                  | 57           | 139%       |
| <b>South District Leased Park-and-Ride Totals</b> |   | <b>1,394</b>        | <b>934</b>   | <b>67%</b> | <b>1,205</b>        | <b>709</b>   | <b>59%</b> |
| <b>LEASED PARK-AND-RIDE SYSTEM TOTALS</b>         |   | <b>2,845</b>        | <b>1,725</b> | <b>61%</b> | <b>2,759</b>        | <b>1,493</b> | <b>58%</b> |

| COMBINED PERMANENT / LEASED        | Capacity      | Used          | % Util.    | Capacity      | Used          | % Util.    |
|------------------------------------|---------------|---------------|------------|---------------|---------------|------------|
| <b>PARK-AND-RIDE SYSTEM TOTALS</b> | <b>24,524</b> | <b>18,382</b> | <b>75%</b> | <b>23,644</b> | <b>17,724</b> | <b>75%</b> |



# King County Park-and-Ride Lots Monthly Utilization Report

October 2008

Lot Number, Park-and-Ride Name, Spaces Available (does not include accessible spaces or spaces reserved for other uses), Spaces Used, Percent Used  
(The following information is the result of a once-monthly compilation of data, not a monthly average.)

| LOT                   | PERMANENT LOTS                             | Spaces         | Count | % Used | LOT                   | LEASED LOTS                                  | Spaces | Count | % Used |
|-----------------------|--|----------------|-------|--------|-----------------------|--|--------|-------|--------|
| <b>NORTH DISTRICT</b> |  |                |       |        | <b>NORTH DISTRICT</b> |  |        |       |        |
| 703                   | I-5/NE 65th Street/Green Lake - 1/79       | 411            | 410   | 100%   | 501                   | Bethany Bible Church - 11/94                 | 75     | 64    | 85%    |
| 704                   | Kenmore - 10/78                            | 603            | 565   | 94%    | 502                   | Bethel Lutheran Church - 1/95                | 40     | 27    | 68%    |
| 705                   | North Jackson Park - 3/81                  | 68             | 65    | 96%    | 503                   | Calvary Christian Assembly Church - 11/96    | 125    | 118   | 94%    |
| 706                   | North Seattle - 9/82                       | 143            | 138   | 97%    | 504                   | Korean Zion Presbyterian Church - 7/97       | 25     | 10    | 40%    |
| 707                   | Northgate P&R - 9/70                       | 418            | 410   | 98%    | 505                   | Lamb of God Lutheran Church (Seattle) - 5/   | 21     | 8     | 38%    |
| 707.1                 | Northgate North Garage - 10/00             | 63             | 67    | 106%   | 544                   | Prince of Peace Lutheran Church - 6/98       | 40     | 11    | 28%    |
| 709                   | Shoreline - 10/80                          | 384            | 343   | 89%    | 553                   | Sonrise Evangelical Free Church - 11/04      | 10     | 4     | 40%    |
| 710                   | 5th Ave NE/NE 133rd St - 3/81              | 46             | 8     | 17%    | 557                   | Kenmore Community Church - 6/04              | 15     | 8     | 53%    |
| 744                   | SW Spokane Street - 12/87                  | 55             | 21    | 38%    | 562                   | Holy Family Church - 4/90                    | 23     | 3     | 13%    |
| 749                   | Spokane/Airport                            | 25             | 25    | 100%   | 566                   | Shoreline United Methodist Church - 11/89    | 20     | 12    | 60%    |
| 753                   | Northgate Transit Center - 6/92            | 296            | 293   | 99%    | 576                   | Aurora Church of the Nazarene - 1/95         | 116    | 139   | 120%   |
| 753.1                 | Northgate Transit Center Extension - 6/02  | 393            | 393   | 100%   |                       |  |        |       |        |
| 753.2                 | Northgate TC Extension, Carpool - 6/02     | 24             | 24    | 100%   |                       |  |        |       |        |
| 754                   | Aurora Village Transit Center - 9/94       | 202            | 216   | 107%   |                       |  |        |       |        |
| 758                   | Northgate Mall Garage - 5/07               | 280            | 257   | 92%    |                       |  |        |       |        |
| <b>EAST DISTRICT</b>  |  |                |       |        | <b>EAST DISTRICT</b>  |  |        |       |        |
| 701                   | Bothell - 3/78                             | 220            | 219   | 100%   | 508                   | Grace Lutheran Church - 10/78                | 50     | 50    | 100%   |
| 702                   | Brickyard Road - 10/80                     | 242            | 245   | 101%   | 509                   | Holy Spirit Lutheran Church - 5/85           | 40     | 28    | 70%    |
| 711                   | Woodinville - 9/83                         | 438            | 142   | 32%    | 510                   | Klahanie #1 - 10/85                          | 30     | 9     | 30%    |
| 712                   | Bear Creek - 2/89                          | 283            | 310   | 110%   | 511                   | Mercer Island Presbyterian Church - 11/80    | 30     | 6     | 20%    |
| 713                   | Eastgate - 12/78                           | 1614           | 827   | 51%    | 512                   | Mercer Island United Methodist Church - 3/   | 18     | 18    | 100%   |
| 715                   | Evergreen Point Bridge - 11/81             | 51             | 19    | 37%    | 513                   | Newport Hills Community Church - 10/79       | 37     | 25    | 68%    |
| 717                   | Houghton - 2/88                            | 470            | 205   | 44%    | 514                   | Newport Covenant Church - 6/81               | 75     | 45    | 60%    |
| 719                   | Kingsgate - 9/79                           | 502            | 504   | 100%   | 515                   | Klahanie #3 - 10/85                          | 30     | 0     | 0%     |
| 720                   | SR 908/Kirkland Way                        | 20             | 12    | 60%    | 516                   | Mercer Island QFC Village - 9/85             | 21     | 8     | 38%    |
| 722                   | Newport Hills - 2/82                       | 275            | 180   | 65%    | 519                   | St. Luke's Lutheran Church (Bellevue) - 10/  | 30     | 7     | 23%    |
| 724                   | Overlake - 5/81                            | 203            | 58    | 29%    | 520                   | St. Thomas Episcopal Church - 10/78          | 52     | 10    | 19%    |
| 725                   | Preston - 3/89                             | 53             | 39    | 74%    | 538                   | Bellevue Christian Reformed Church - 5/97    | 20     | 0     | 0%     |
| 726                   | Redmond - 5/78                             | Closed 6/27/08 |       |        | 539                   | St. Andrew's Lutheran Church - 9/97          | 20     | 4     | 20%    |
| 726.1                 | Redmond Interim - 11/07                    | 110            | 110   | 100%   | 540                   | Tibbetts Valley Park - 10/97                 | 27     | 10    | 37%    |
| 727                   | South Bellevue - 2/81                      | 519            | 530   | 102%   | 551                   | Eastgate Congregational Church - 5/04        | 20     | 20    | 100%   |
| 728                   | South Kirkland - 9/79                      | 596            | 515   | 86%    | 559                   | Woodinville Unitarian Universalist Church -  | 30     | 1     | 3%     |
| 729                   | Wilburton - 2/81                           | 186            | 186   | 100%   | 560                   | Cottage Lake Assembly of God - 3/05          | 20     | 10    | 50%    |
| 731                   | Duvall - 4/01                              | 49             | 22    | 45%    | 575                   | St. Margaret's Episcopal - 7/94              | 64     | 43    | 67%    |
| 755                   | Tibbetts Lot                               | 170            | 25    | 15%    | 584                   | Bellevue Foursquare Church - 6/95            | 35     | 2     | 6%     |
| 759                   | Issaquah Highlands - 2/06                  | 1001           | 838   | 84%    | 588                   | Sammamish Hills Lutheran Church - 1/96       | 54     | 17    | 31%    |
| 818                   | Issaquah TC - 7/08                         | 819            | 503   | 61%    | 597                   | Korean Covenant Church of Kirkland - 1/07    | 30     | 3     | 10%    |
| 830                   | Mercer Island - 1/08                       | 447            | 447   | 100%   | 599                   | Redwood Family Church - 12/07                | 10     | 2     | 20%    |
| 851                   | Overlake TC at NE 40th - 4/02              | 170            | 177   | 104%   | 630                   | Redmond Home Depot - 12/07                   | 178    | 42    | 24%    |
| 854                   | South Sammamish - 3/06                     | 265            | 149   | 56%    | 631                   | Snoqualmie Community Park - 9/08             | 20     | 3     | 15%    |
| <b>SOUTH DISTRICT</b> |  |                |       |        | <b>SOUTH DISTRICT</b> |  |        |       |        |
| 730                   | Auburn - 10/77                             | 358            | NA    |        | 521                   | Kent Covenant Church - 10/96                 | 20     | 1     | 5%     |
| 732                   | Burien - 4/78                              | 260            | 228   | 88%    | 523                   | Farmer's Park - 4/82                         | 25     | 4     | 16%    |
| 733                   | Federal Way/S. 320th St - 11/79            | 877            | 532   | 61%    | 524                   | Renton First Baptist Church - 4/80           | 96     | 72    | 75%    |
| 734                   | Kent/James St - 10/77                      | 713            | NA    |        | 527                   | Kent United Methodist Church - 6/80          | 23     | 0     | 0%     |
| 735                   | Kent/Des Moines - 2/80                     | 370            | 376   | 102%   | 528                   | Valley View Christian Church - 1/88          | 20     | 0     | 0%     |
| 736                   | Maple Valley - 9/82                        | 122            | 116   | 95%    | 530                   | Nativity Lutheran Church - 8/81              | 49     | NA    |        |
| 737                   | Ober Park - 11/85**                        | 48             | 44    | 92%    | 531                   | Our Saviour's Baptist Church - 11/85         | 24     | 5     | 21%    |
| 738                   | Olson/Myers - 9/79                         | 98             | 106   | 108%   | 533                   | Renton Fred Meyer - 10/96                    | 21     | 37    | 176%   |
| 739                   | Peasley Canyon Road/W. Valley Hwy          | 54             | 57    | 106%   | 536                   | New Life Church @ Renton - 6/96              | 25     | 16    | 64%    |
| 740                   | Renton Highlands - 4/87                    | 146            | 150   | 103%   | 541                   | Sunrise United Methodist Church - 4/98       | 25     | 3     | 12%    |
| 741                   | South Federal Way - 6/87                   | 515            | 362   | 70%    | 542                   | All Saints Lutheran Church - 6/98            | 75     | 78    | 104%   |
| 742                   | Twin Lakes - 6/01                          | 600            | 118   | 20%    | 543                   | St. Columba's Episcopal Church - 6/98        | 15     | 2     | 13%    |
| 743                   | South Renton - 12/80                       | 373            | 373   | 100%   | 547                   | St. Luke's Lutheran Church (Fed Way) -7/9    | 20     | 0     | 0%     |
| 745                   | Star Lake - 2/81                           | 540            | 512   | 95%    | 550                   | Beverly Park First Baptist Church - 7/02     | 12     | 0     | 0%     |
| 746                   | Tukwila - 6/86                             | 255            | 255   | 100%   | 563                   | Renton Boeing Lot 12 - 7/06                  | 225    | 225   | 100%   |
| 747                   | Valley Center - 11/85**                    | 55             | 48    | 87%    | 564                   | Sunset Park - 9/08                           | 10     | 0     | 0%     |
| 748                   | Lake Meridian - 4/94                       | 172            | 71    | 41%    | 565                   | Family Life Center-Church of God - 9/08      | 27     | 0     | 0%     |
| 751                   | SR 18/Auburn-Blk Diamond Rd - 3/89         | 26             | NA    |        | 569                   | Renton City Municipal Garage - 6/04          | 250    | 387   | 155%   |
| 752                   | Tahlequah**                                | 36             | 34    | 94%    | 570                   | Fairwood Assembly of God - 3/93              | 25     | NA    |        |
| 756                   | Renton P&R - 8/01                          | 150            | 134   | 89%    | 577                   | The Church by the Side of the Rd - 1/95      | 28     | 8     | 29%    |
| 757                   | Redondo Heights P&R - 5/05                 | 697            | 53    | 8%     | 578                   | Sacred Heart Church of Enumclaw - 12/94      | 40     | 22    | 55%    |
| 871.1                 | Tukwila Surface Lot - 3/01                 | 219            | NA    |        | 579                   | Kennydale United Methodist - 4/95            | 50     | 60    | 120%   |
| 872                   | Kent Garage - 3/02                         | 874            | 853   | 98%    | 581                   | Normandy Park Congregational - 6/95          | 10     | 3     | 30%    |
| 872.1                 | Kent Surface Lot - 2/01                    | 227            | 227   | 100%   | 583                   | Cornerstone United Methodist - 1/06          | 20     | 1     | 5%     |
| 873                   | Auburn Garage - 1/02                       | 500            | 466   | 93%    | 589                   | Vashon Epis. Ch. of the Holy Spirit - 3/97** | 23     | 5     | 22%    |
| 873.1                 | Auburn Surface Lot at Auburn Station -9/00 | 114            | 114   | 100%   | 590                   | Black Diamond Masonic Lodge - 7/97           | 30     | 13    | 43%    |
| 877                   | Federal Way TC - 2/06                      | 1200           | 1104  | 92%    | 591                   | Community Bible Fellowship - 4/03            | 29     | 1     | 3%     |
|                       |  |                |       |        | 596                   | Easthill Friends Church - 8/06               | 20     | NA    |        |
|                       |  |                |       |        | 598                   | Burien Church of God - 7/07                  | 20     | 0     | 0%     |
|                       |  |                |       |        | 660                   | Burien Municipal Parking Lot - 7/08          | 87     | 78    | 90%    |
|                       |  |                |       |        | 737.1                 | Ober Park Annex - 1/98**                     | 9      | 7     | 78%    |
|                       |  |                |       |        | 746.1                 | Tukwila (South auxiliary lot) - 3/93         | 41     | 46    | 112%   |

NA = Data not available  
\*\* = Counted Quarterly

# King County Park-and-Ride Lots Monthly Utilization Report

November 2008

Lot Number, Park-and-Ride Name, Spaces Available (does not include accessible spaces or spaces reserved for other uses), Spaces Used, Percent Used  
(The following information is the result of a once-monthly compilation of data, not a monthly average.)

| LOT                   | PERMANENT LOTS                             | Spaces         | Count | % Used | LOT                   | LEASED LOTS                                  | Spaces | Count | % Used |
|-----------------------|--|----------------|-------|--------|-----------------------|--|--------|-------|--------|
| <b>NORTH DISTRICT</b> |  |                |       |        | <b>NORTH DISTRICT</b> |  |        |       |        |
| 703                   | I-5/NE 65th Street/Green Lake - 1/79       | 411            | 409   | 100%   | 501                   | Bethany Bible Church - 11/94                 | 75     | 73    | 97%    |
| 704                   | Kenmore - 10/78                            | 603            | 595   | 99%    | 502                   | Bethel Lutheran Church - 1/95                | 40     | 29    | 73%    |
| 705                   | North Jackson Park - 3/81                  | 68             | 65    | 96%    | 503                   | Calvary Christian Assembly Church - 11/96    | 125    | 116   | 93%    |
| 706                   | North Seattle - 9/82                       | 143            | 143   | 100%   | 504                   | Korean Zion Presbyterian Church - 7/97       | 25     | 14    | 56%    |
| 707                   | Northgate P&R - 9/70                       | 418            | 418   | 100%   | 505                   | Our Savior Lutheran Church (Seattle) - 5/81  | 21     | 12    | 57%    |
| 707.1                 | Northgate North Garage - 10/00             | 63             | 63    | 100%   | 544                   | Prince of Peace Lutheran Church - 6/98       | 40     | 11    | 28%    |
| 709                   | Shoreline - 10/80                          | 384            | 347   | 90%    | 553                   | Sonrise Evangelical Free Church - 11/04      | 10     | 0     | 0%     |
| 710                   | 5th Ave NE/NE 133rd St - 3/81              | 46             | 7     | 15%    | 557                   | Kenmore Community Church - 6/04              | 15     | 15    | 100%   |
| 744                   | SW Spokane Street - 12/87                  | 55             | 30    | 55%    | 562                   | Holy Family Church - 4/90                    | 23     | 5     | 22%    |
| 749                   | Spokane/Airport                            | 25             | 25    | 100%   | 566                   | Shoreline United Methodist Church - 11/89    | 20     | 14    | 70%    |
| 753                   | Northgate Transit Center - 6/92            | 296            | 296   | 100%   | 576                   | Aurora Church of the Nazarene - 1/95         | 116    | 141   | 122%   |
| 753.1                 | Northgate Transit Center Extension - 6/02  | 393            | 393   | 100%   |                       |  |        |       |        |
| 753.2                 | Northgate TC Extension, Carpool - 6/02     | 24             | 24    | 100%   |                       |  |        |       |        |
| 754                   | Aurora Village Transit Center - 9/94       | 202            | 211   | 104%   |                       |  |        |       |        |
| 758                   | Northgate Mall Garage - 5/07               | 280            | 280   | 100%   |                       |  |        |       |        |
| <b>EAST DISTRICT</b>  |  |                |       |        | <b>EAST DISTRICT</b>  |  |        |       |        |
| 701                   | Bothell - 3/78                             | 220            | 216   | 98%    | 508                   | Grace Lutheran Church - 10/78                | 50     | 43    | 86%    |
| 702                   | Brickyard Road - 10/80                     | 242            | 263   | 109%   | 509                   | Holy Spirit Lutheran Church - 5/85           | 40     | 37    | 93%    |
| 711                   | Woodinville - 9/83                         | 438            | 179   | 41%    | 510                   | Klahanie #1 - 10/85                          | 30     | 9     | 30%    |
| 712                   | Bear Creek - 2/89                          | 283            | 310   | 110%   | 511                   | Mercer Island Presbyterian Church - 11/80    | 30     | 6     | 20%    |
| 713                   | Eastgate - 12/78                           | 1614           | 1344  | 83%    | 512                   | Mercer Island United Methodist Church - 3/   | 18     | 18    | 100%   |
| 715                   | Evergreen Point Bridge - 11/81             | 51             | 43    | 84%    | 513                   | Newport Hills Community Church - 10/79       | 37     | 25    | 68%    |
| 717                   | Houghton - 2/88                            | 470            | 100   | 21%    | 514                   | Newport Covenant Church - 6/81               | 75     | 45    | 60%    |
| 719                   | Kingsgate - 9/79                           | 502            | 496   | 99%    | 515                   | Klahanie #3 - 10/85                          | 30     | 0     | 0%     |
| 720                   | SR 908/Kirkland Way                        | 20             | 10    | 50%    | 516                   | Mercer Island QFC Village - 9/85             | 21     | 8     | 38%    |
| 722                   | Newport Hills - 2/82                       | 275            | 180   | 65%    | 519                   | St. Luke's Lutheran Church (Bellevue) - 10/  | 30     | 9     | 30%    |
| 724                   | Overlake - 5/81                            | 203            | 72    | 35%    | 520                   | St. Thomas Episcopal Church - 10/78          | 52     | 34    | 65%    |
| 725                   | Preston - 3/89                             | 53             | 37    | 70%    | 538                   | Bellevue Christian Reformed Church - 5/97    | 20     | 2     | 10%    |
| 726                   | Redmond - 5/78                             | Closed 6/27/08 |       |        | 539                   | St. Andrew's Lutheran Church - 9/97          | 20     | 2     | 10%    |
| 726.1                 | Redmond Interim - 11/07                    | 110            | 109   | 99%    | 540                   | Tibbetts Valley Park - 10/97                 | 27     | 10    | 37%    |
| 727                   | South Bellevue - 2/81                      | 519            | 555   | 107%   | 551                   | Eastgate Congregational Church - 5/04        | 20     | 20    | 100%   |
| 728                   | South Kirkland - 9/79                      | 596            | 665   | 112%   | 559                   | Woodinville Unitarian Universalist Church -  | 30     | 2     | 7%     |
| 729                   | Wilburton - 2/81                           | 186            | 186   | 100%   | 560                   | Cottage Lake Assembly of God - 3/05          | 20     | 10    | 50%    |
| 731                   | Duvall - 4/01                              | 49             | 32    | 65%    | 575                   | St. Margaret's Episcopal - 7/94              | 64     | 43    | 67%    |
| 755                   | Tibbetts Lot                               | 170            | 25    | 15%    | 584                   | Bellevue Foursquare Church - 6/95            | 35     | 2     | 6%     |
| 759                   | Issaquah Highlands - 2/06                  | 1001           | 727   | 73%    | 588                   | Sammamish Hills Lutheran Church - 1/96       | 54     | 20    | 37%    |
| 818                   | Issaquah TC - 7/08                         | 819            | 503   | 61%    | 597                   | Korean Covenant Church of Kirkland - 1/07    | 30     | 8     | 27%    |
| 830                   | Mercer Island - 1/08                       | 447            | 447   | 100%   | 599                   | Redwood Family Church - 12/07                | 10     | 1     | 10%    |
| 851                   | Overlake TC at NE 40th - 4/02              | 170            | 173   | 102%   | 630                   | Redmond Home Depot - 12/07                   | 178    | 49    | 28%    |
| 854                   | South Sammamish - 3/06                     | 265            | 154   | 58%    | 631                   | Snoqualmie Community Park - 9/08             | 20     | 3     | 15%    |
| <b>SOUTH DISTRICT</b> |  |                |       |        | <b>SOUTH DISTRICT</b> |  |        |       |        |
| 730                   | Auburn - 10/77                             | 358            | 217   | 61%    | 521                   | Kent Covenant Church - 10/96                 | 20     | 0     | 0%     |
| 732                   | Burien - 4/78                              | 260            | 246   | 95%    | 523                   | Farmer's Park - 4/82                         | 25     | 2     | 8%     |
| 733                   | Federal Way/S. 320th St - 11/79            | 877            | 544   | 62%    | 524                   | Renton First Baptist Church - 4/80           | 96     | 80    | 83%    |
| 734                   | Kent/James St - 10/77                      | 713            | 196   | 27%    | 527                   | Kent United Methodist Church - 6/80          | 23     | 0     | 0%     |
| 735                   | Kent/Des Moines - 2/80                     | 370            | 383   | 104%   | 528                   | Valley View Christian Church - 1/88          | 20     | 0     | 0%     |
| 736                   | Maple Valley - 9/82                        | 122            | 122   | 100%   | 530                   | Nativity Lutheran Church - 8/81              | 49     | 31    | 63%    |
| 737                   | Ober Park - 11/85**                        | 48             | NA    |        | 531                   | Our Saviour's Baptist Church - 11/85         | 24     | 7     | 29%    |
| 738                   | Olson/Myers - 9/79                         | 98             | 98    | 100%   | 533                   | Renton Fred Meyer - 10/96                    | 21     | 21    | 100%   |
| 739                   | Peasley Canyon Road/W. Valley Hwy          | 54             | 46    | 85%    | 536                   | New Life Church @ Renton - 6/96              | 25     | 15    | 60%    |
| 740                   | Renton Highlands - 4/87                    | 146            | 139   | 95%    | 541                   | Sunrise United Methodist Church - 4/98       | 25     | 4     | 16%    |
| 741                   | South Federal Way - 6/87                   | 515            | 383   | 74%    | 542                   | All Saints Lutheran Church - 6/98            | 75     | 83    | 111%   |
| 742                   | Twin Lakes - 6/01                          | 600            | 137   | 23%    | 543                   | St. Columba's Episcopal Church - 6/98        | 15     | 3     | 20%    |
| 743                   | South Renton - 12/80                       | 373            | 373   | 100%   | 547                   | St. Luke's Lutheran Church (Fed Way) -7/9    | 20     | 0     | 0%     |
| 745                   | Star Lake - 2/81                           | 540            | 506   | 94%    | 550                   | Beverly Park First Baptist Church - 7/02     | 12     | 1     | 8%     |
| 746                   | Tukwila - 6/86                             | 255            | 255   | 100%   | 563                   | Renton Boeing Lot 12 - 7/06                  | 225    | 225   | 100%   |
| 747                   | Valley Center - 11/85**                    | 55             | NA    |        | 564                   | Sunset Park - 9/08                           | 10     | 0     | 0%     |
| 748                   | Lake Meridian - 4/94                       | 172            | 56    | 33%    | 565                   | Family Life Center-Church of God - 9/08      | 27     | 0     | 0%     |
| 751                   | SR 18/Auburn-Blk Diamond Rd - 3/89         | 26             | 11    | 42%    | 569                   | Renton City Municipal Garage - 6/04          | 250    | 116   | 46%    |
| 752                   | Tahlequah**                                | 36             | NA    |        | 570                   | Fairwood Assembly of God - 3/93              | 25     | 14    | 56%    |
| 756                   | Renton P&R - 8/01                          | 150            | 150   | 100%   | 577                   | The Church by the Side of the Rd - 1/95      | 28     | 5     | 18%    |
| 757                   | Redondo Heights P&R - 5/05                 | 697            | 49    | 7%     | 578                   | Sacred Heart Church of Enumclaw - 12/94      | 40     | 21    | 53%    |
| 871.1                 | Tukwila Surface Lot - 3/01                 | 219            | 146   | 67%    | 579                   | Kennydale United Methodist - 4/95            | 50     | 64    | 128%   |
| 872                   | Kent Garage - 3/02                         | 874            | 851   | 97%    | 581                   | Normandy Park Congregational - 6/95          | 10     | 2     | 20%    |
| 872.1                 | Kent Surface Lot - 2/01                    | 227            | 204   | 90%    | 583                   | Cornerstone United Methodist - 1/06          | 20     | 0     | 0%     |
| 873                   | Auburn Garage - 1/02                       | 500            | 466   | 93%    | 589                   | Vashon Epis. Ch. of the Holy Spirit - 3/97** | 23     | NA    |        |
| 873.1                 | Auburn Surface Lot at Auburn Station -9/00 | 114            | 114   | 100%   | 590                   | Black Diamond Masonic Lodge - 7/97           | 30     | 17    | 57%    |
| 877                   | Federal Way TC - 2/06                      | 1200           | 1122  | 94%    | 591                   | Community Bible Fellowship - 4/03            | 29     | 3     | 10%    |
|                       |  |                |       |        | 596                   | Easthill Friends Church - 8/06               | 20     | 0     | 0%     |
|                       |  |                |       |        | 598                   | Burien Church of God - 7/07                  | 20     | 0     | 0%     |
|                       |  |                |       |        | 660                   | Burien Municipal Parking Lot - 7/08          | 87     | 78    | 90%    |
|                       |  |                |       |        | 737.1                 | Ober Park Annex - 1/98**                     | 9      | NA    |        |
|                       |  |                |       |        | 746.1                 | Tukwila (South auxiliary lot) - 3/93         | 41     | 46    | 112%   |

NA = Data not available  
\*\* = Counted Quarterly

