







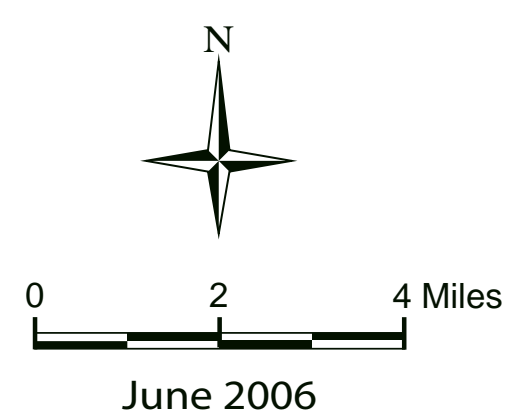


KING COUNTY

Water Utilities' Service Planning Areas

-  Majority of Water Provided by Seattle Public Utilities
-  Water Utility Name
-  City Name
-  Group B Water Systems
-  Group A Water Systems with Fewer than 100 Connections
-  Irrigation Wells, 2001-2005
-  Salmon-bearing Rivers/Streams
-  Coordinated Water Supply Planning Area
-  Urban Growth Area Boundary
-  City Boundary
-  Section - Township - Range Grid



Map produced by:
King County DNR/AVLR GIS and Visual Communications & Web Unit
0606kk:WATERutilSERVICEareas.ai wgab

The information included on this map has been compiled from a variety of sources and is subject to change without notice. King County makes no representation or warranty, whether written or oral, as to the accuracy, completeness, timeliness, or rights in the use of such information. King County shall not be liable for any general, special, indirect, or consequential damages, including but not limited to, lost revenues or lost profits resulting from the use or misuse of the information contained on this map. Any use of this map or information on this map is prohibited except by written permission of King County.
Date: 06/09/2006