

## **Attachment D**

# **2013 Groundwater Data Evaluation**



## **APPENDIX II**

---

# **Time-Concentration Plots Monitoring Well Hydrographs**

**Regional Aquifer**

**North and West Perched Wells**

**East Main Hill Perched Zone**

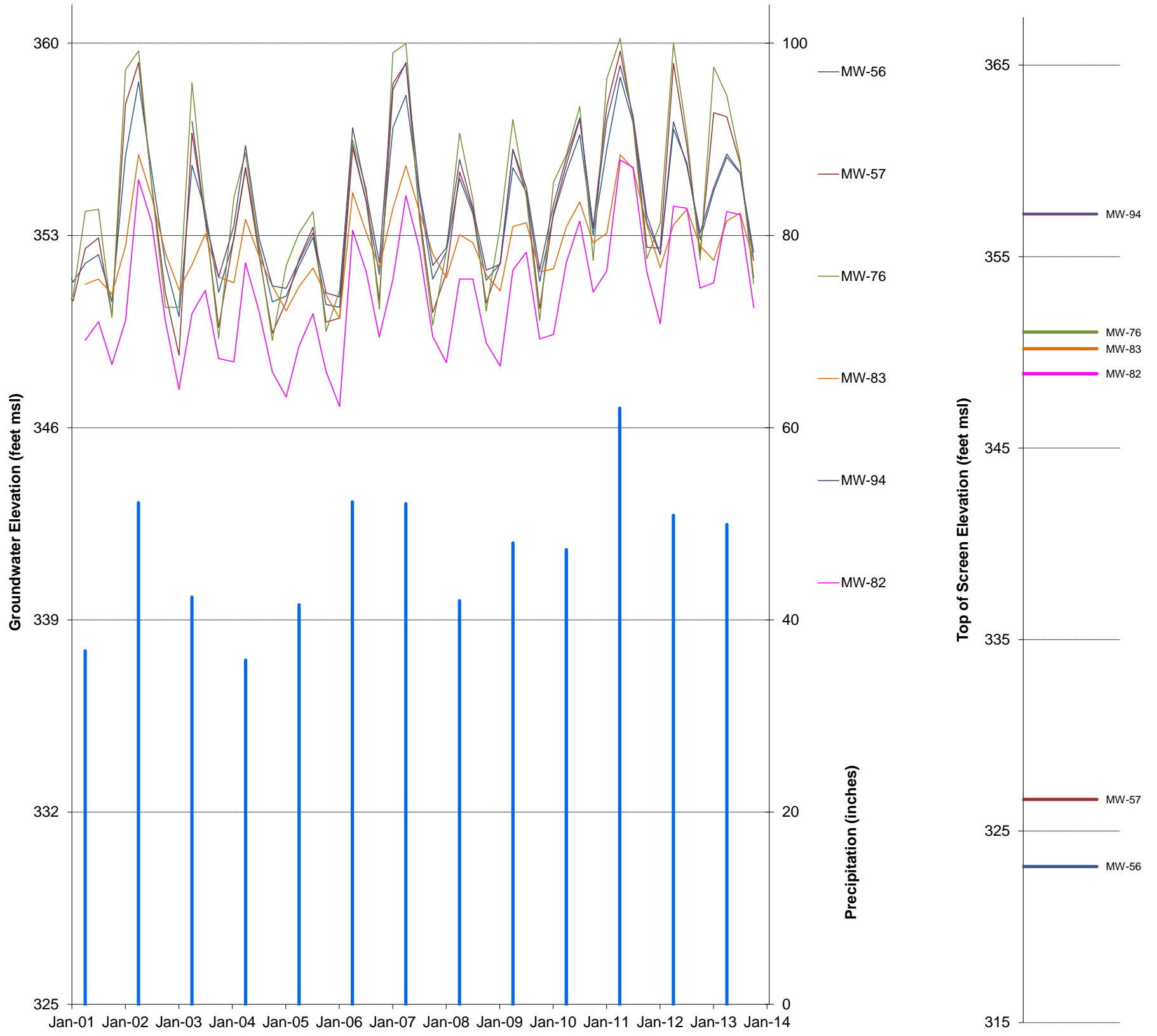
**South Solid Waste Area Perched Wells**



## **Regional Aquifer**

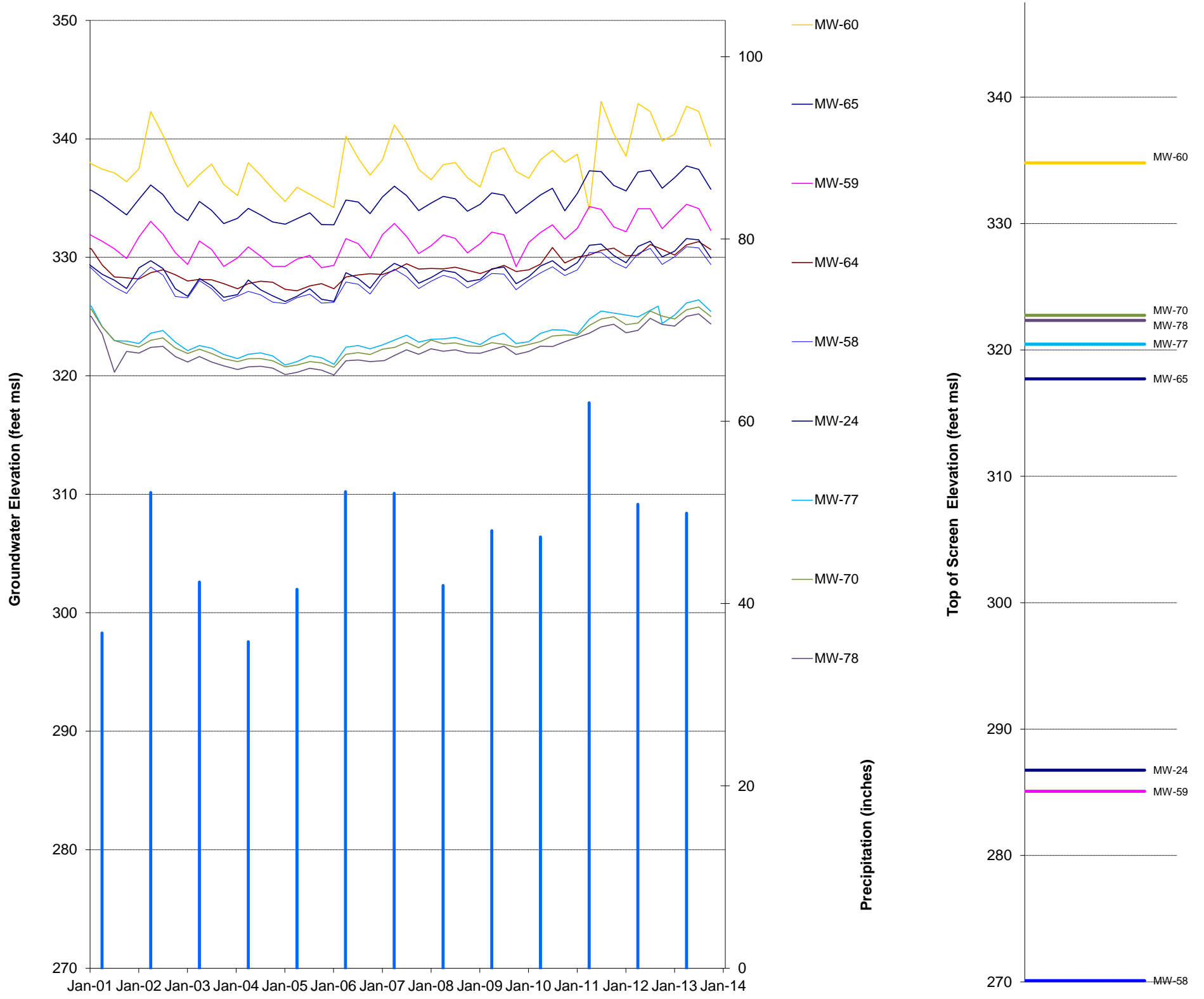


REGIONAL AQUIFER GROUNDWATER ELEVATIONS  
 POTENTIOMETRIC SURFACE 345-365 FT. MSL



# REGIONAL AQUIFER GROUNDWATER ELEVATIONS

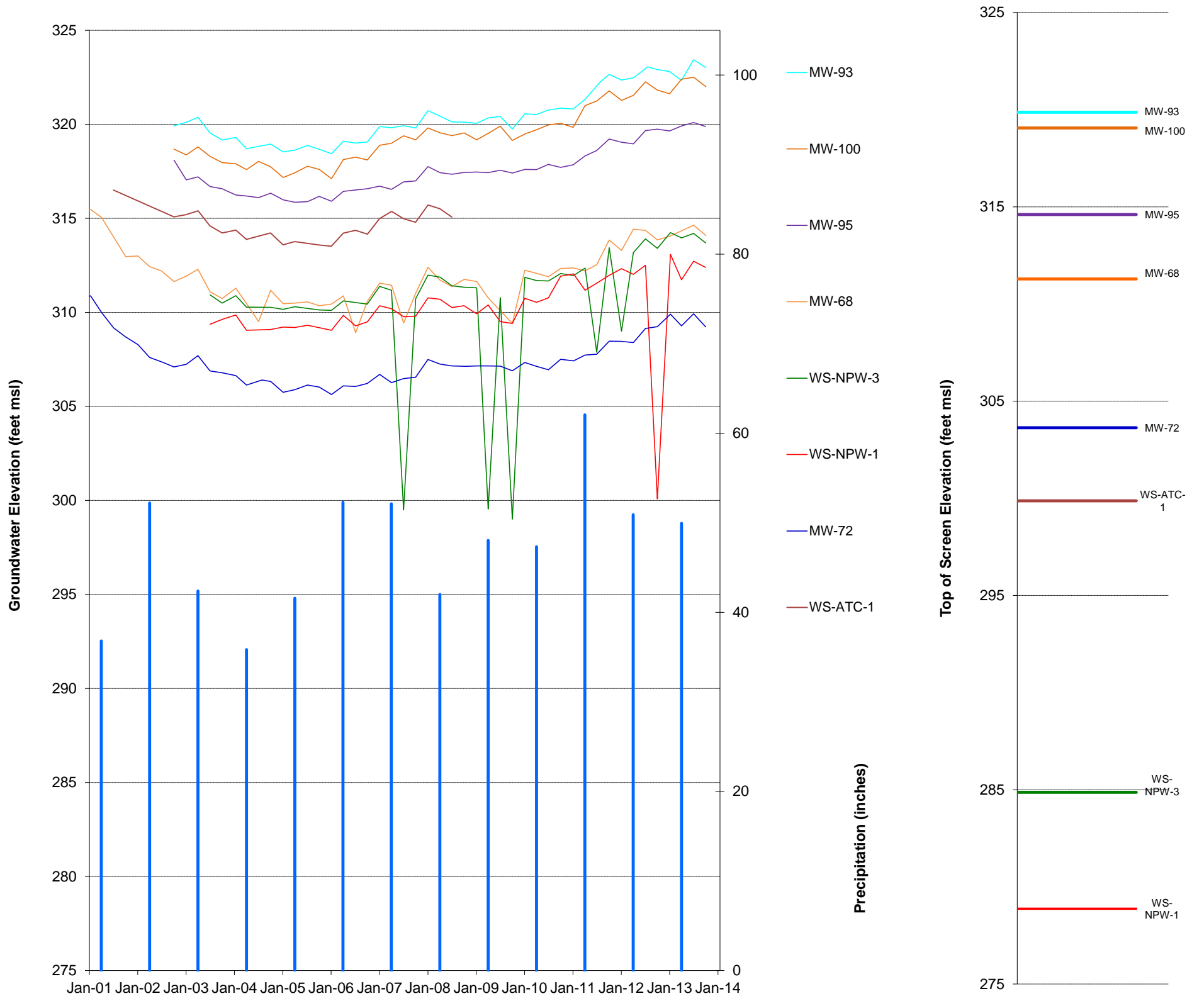
## POTENTIOMETRIC SURFACE 325-345 FT. MSL





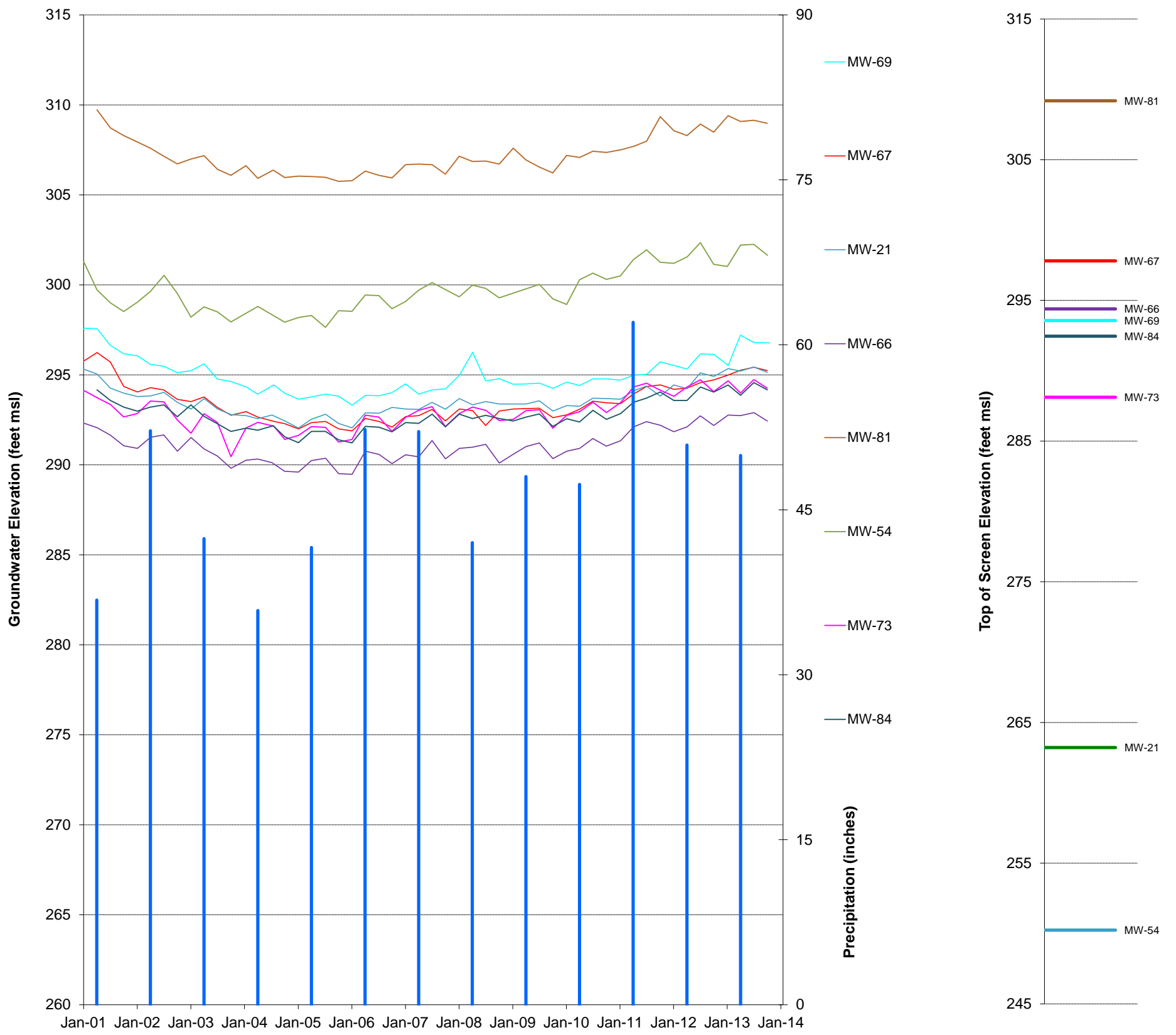
# REGIONAL AQUIFER GROUNDWATER ELEVATIONS

## POTENTIOMETRIC SURFACE 315-325 FT. MSL

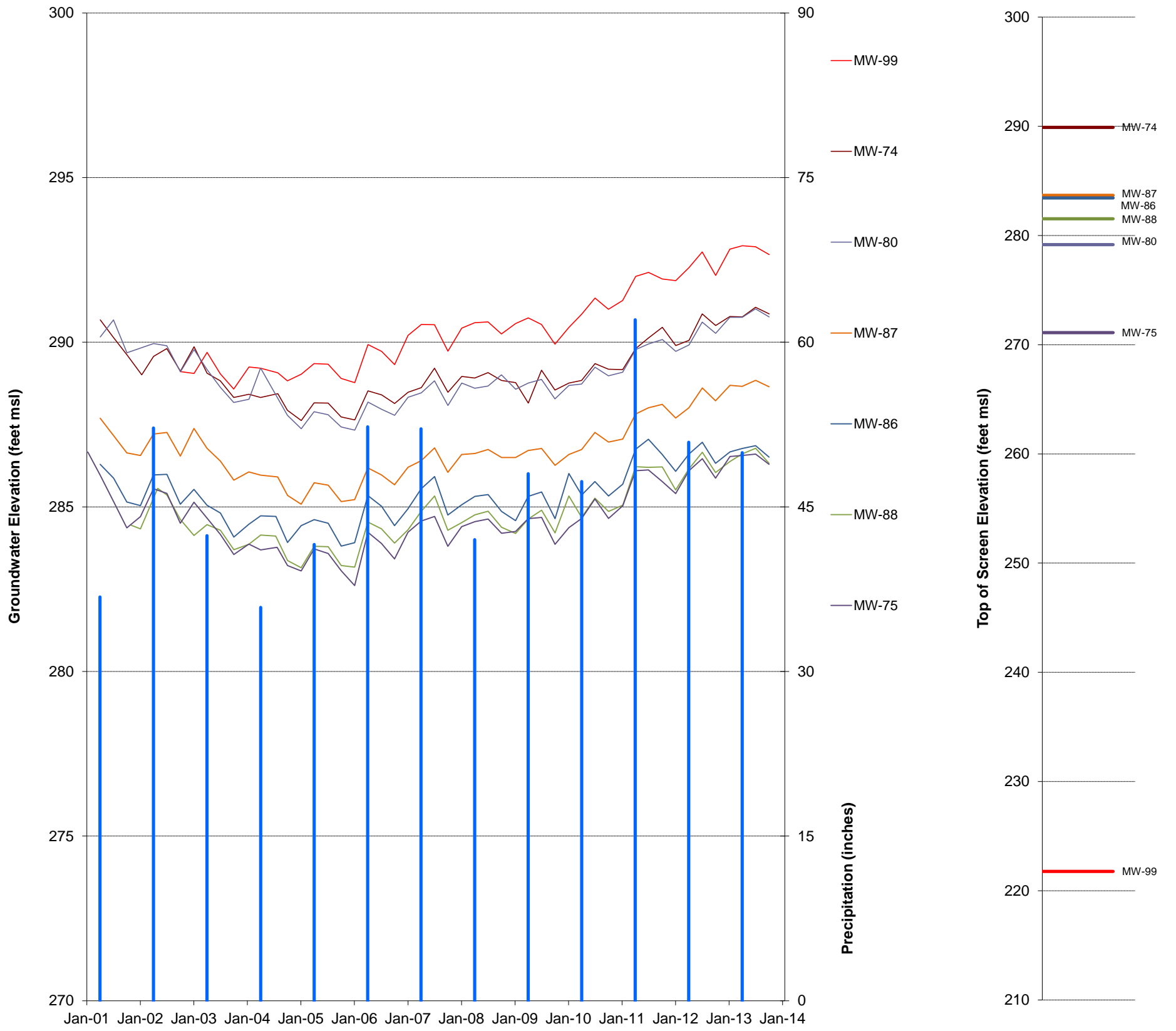


# REGIONAL AQUIFER GROUNDWATER ELEVATIONS

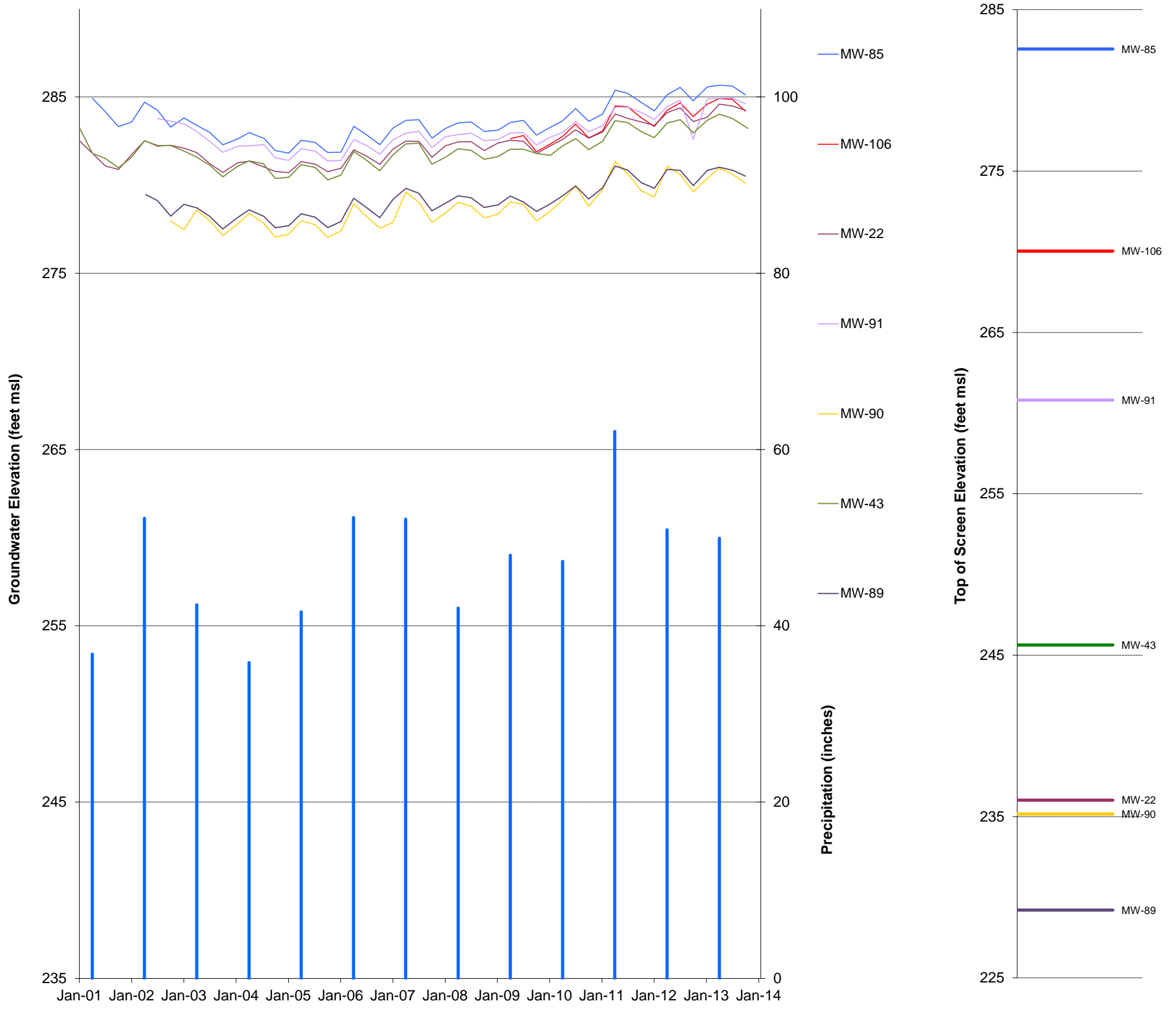
## POTENTIOMETRIC SURFACE 285-300 FT. MSL

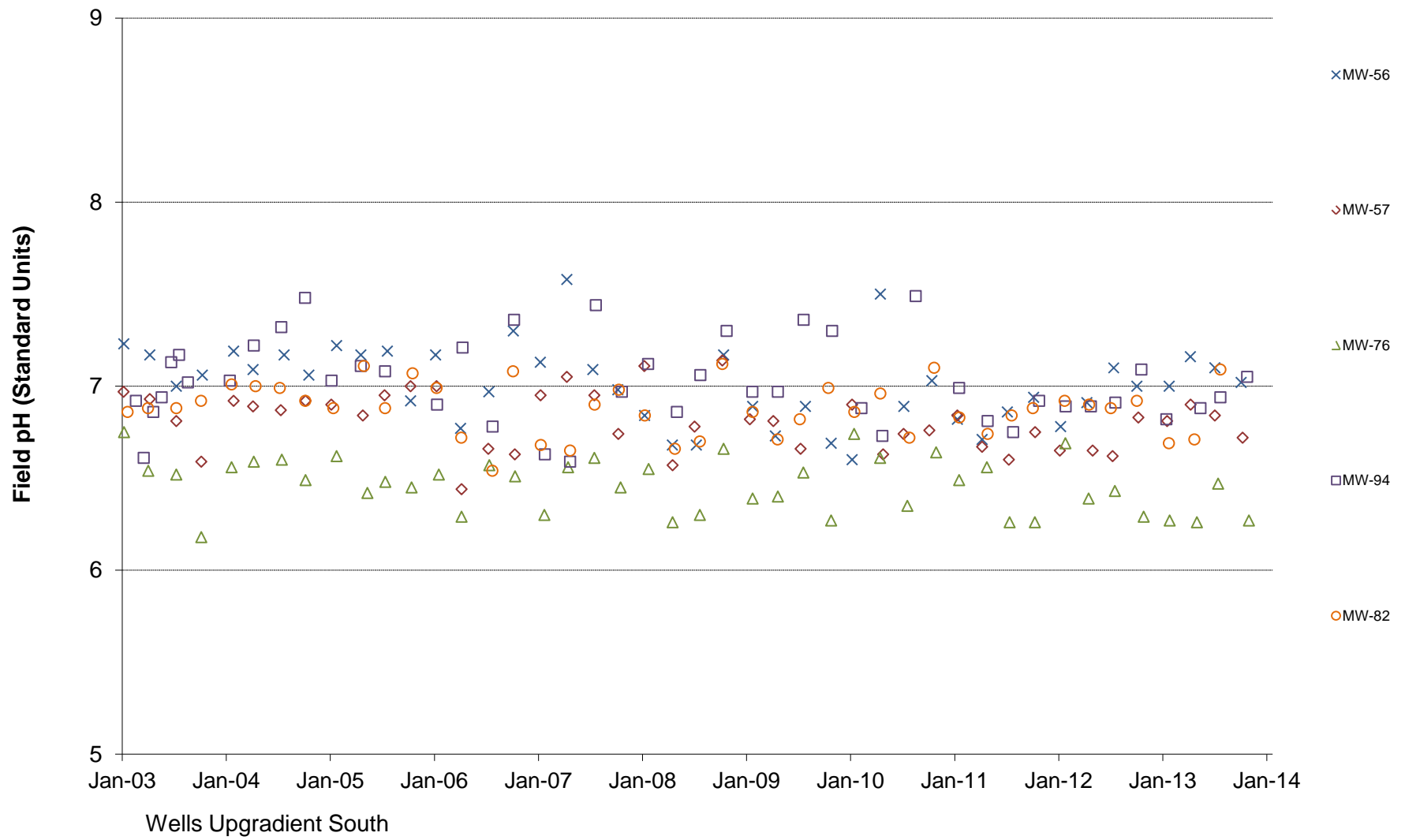


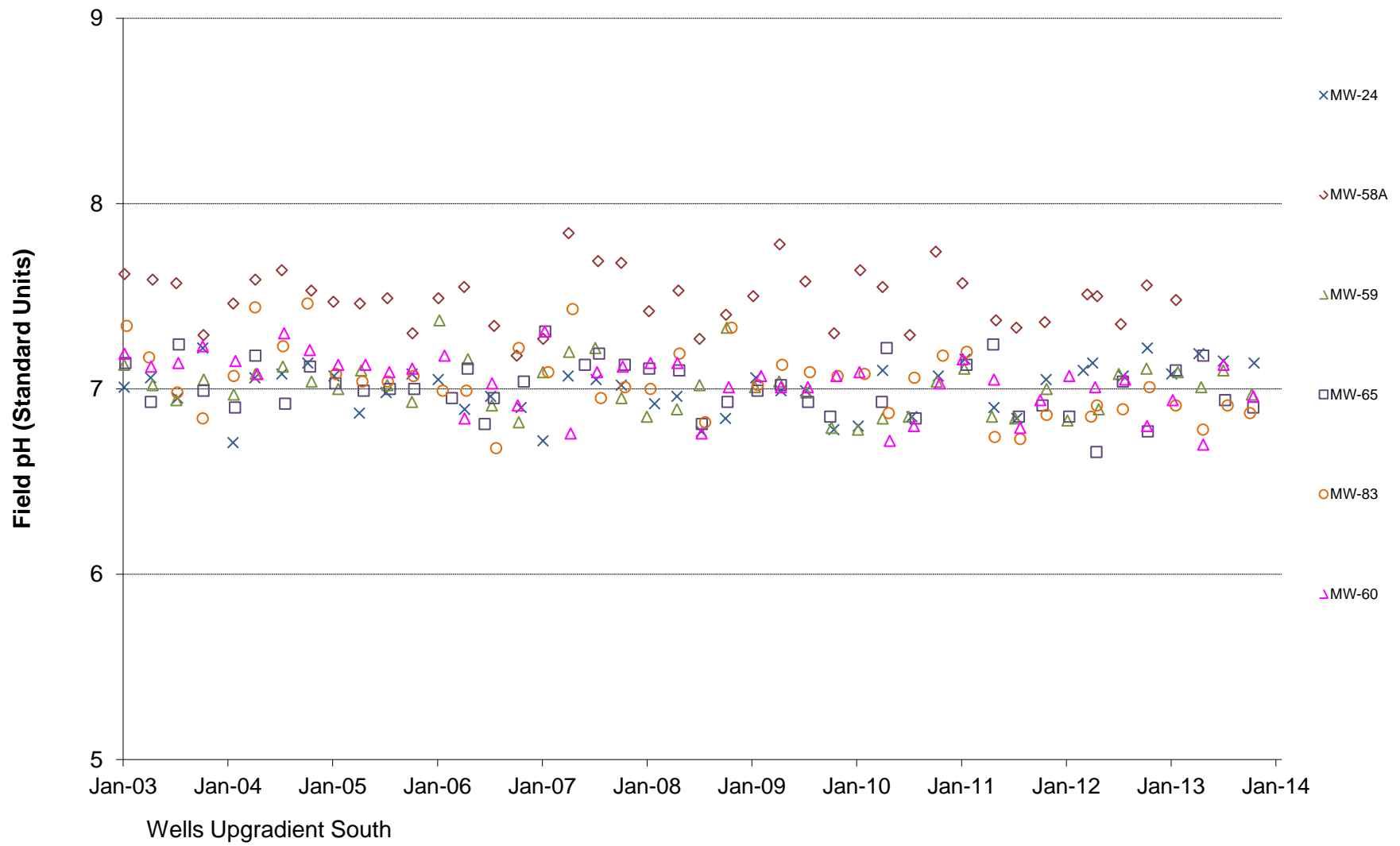
REGIONAL AQUIFER GROUNDWATER ELEVATIONS  
 POTENTIOMETRIC SURFACE 285-295 FT. MSL

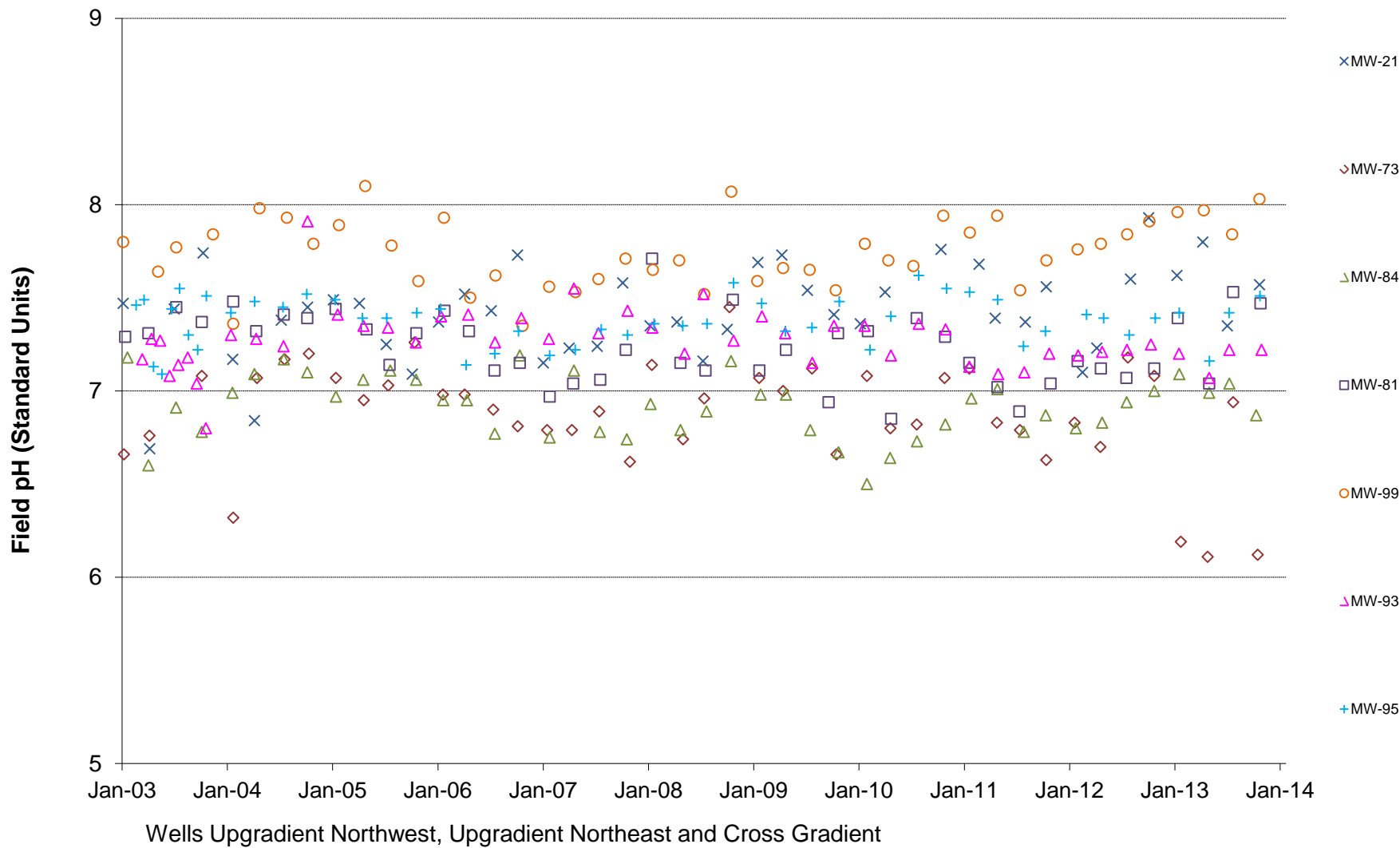


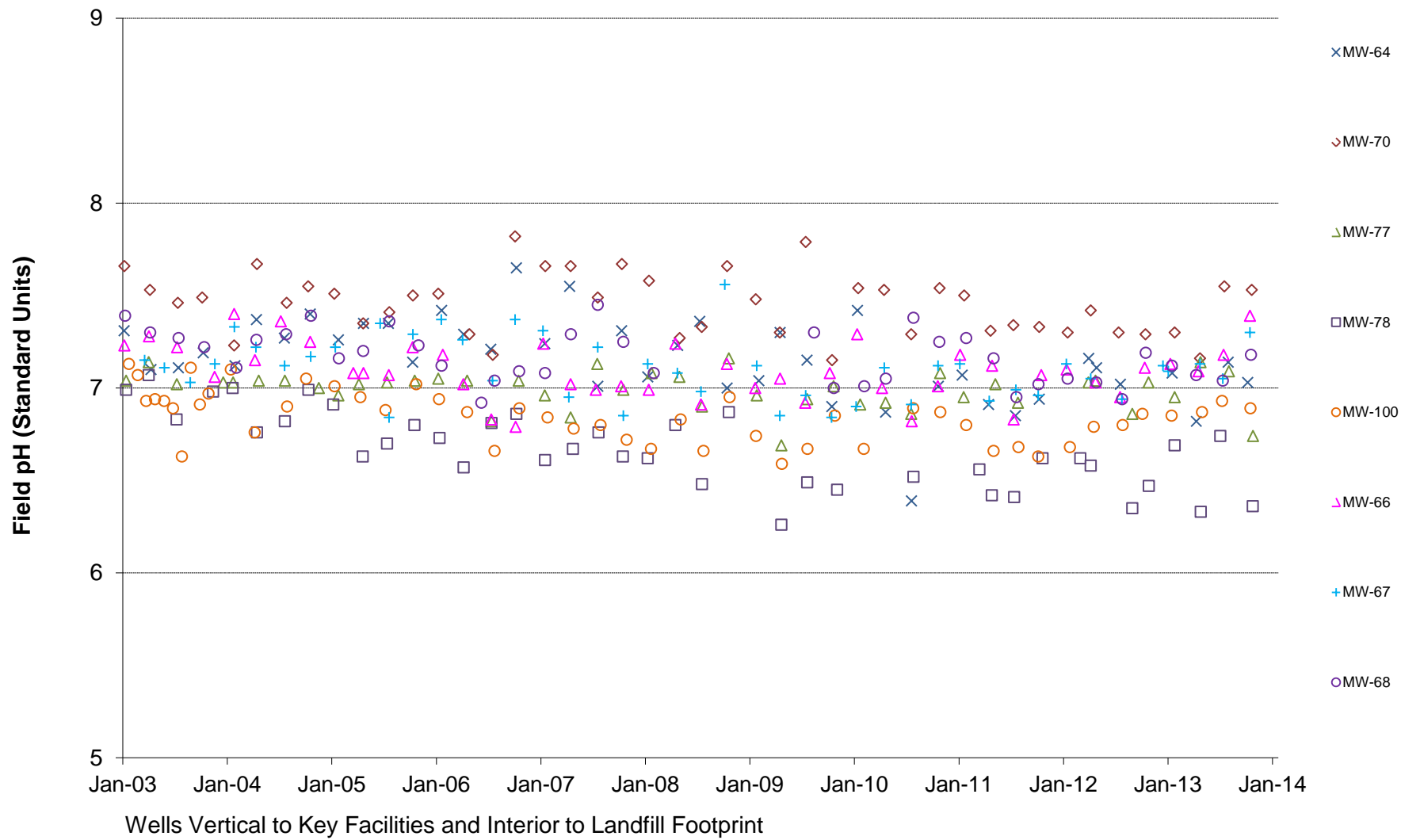
REGIONAL AQUIFER GROUNDWATER ELEVATIONS  
 POTENTIOMETRIC SURFACE 275-285 FT. MSL



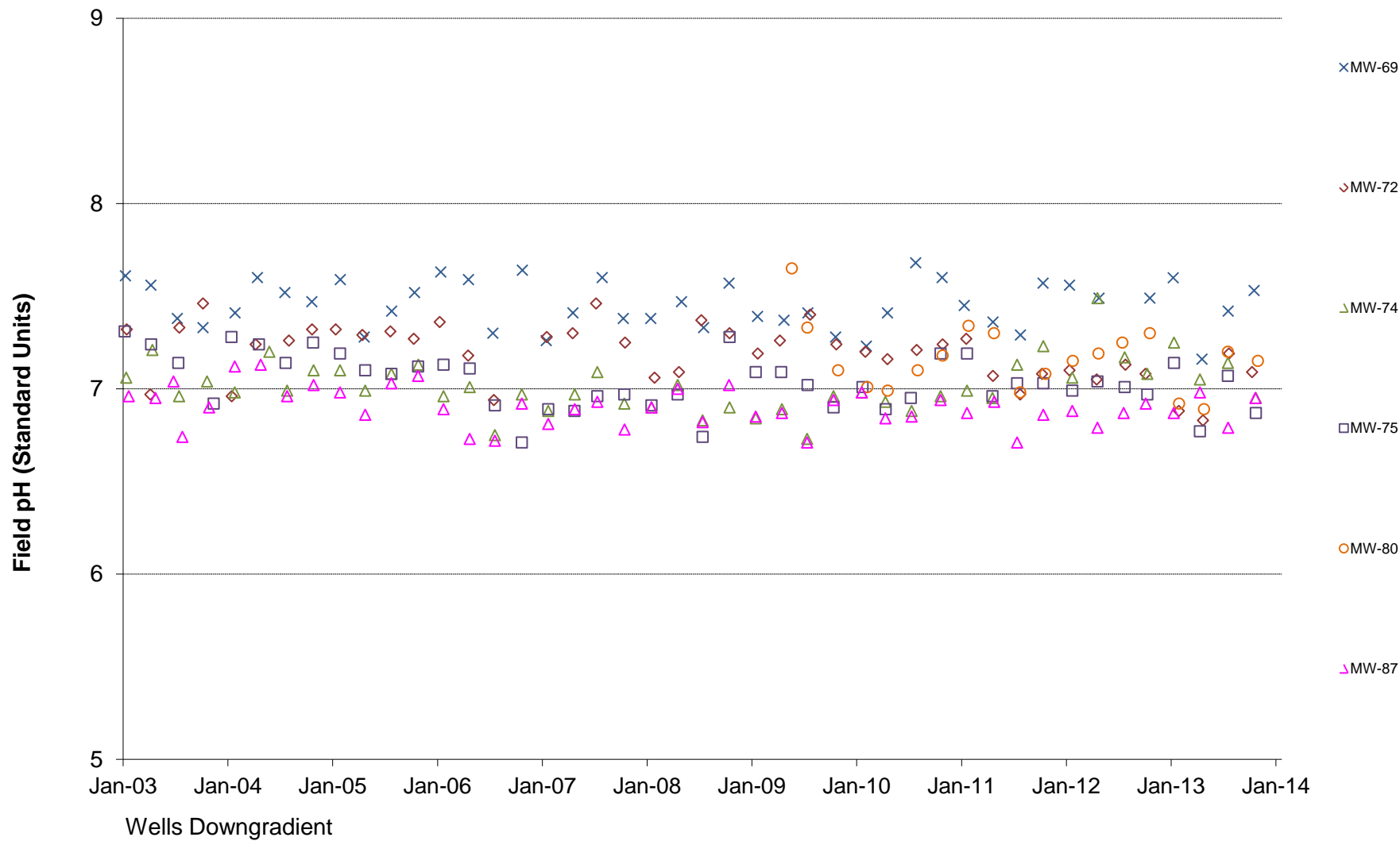


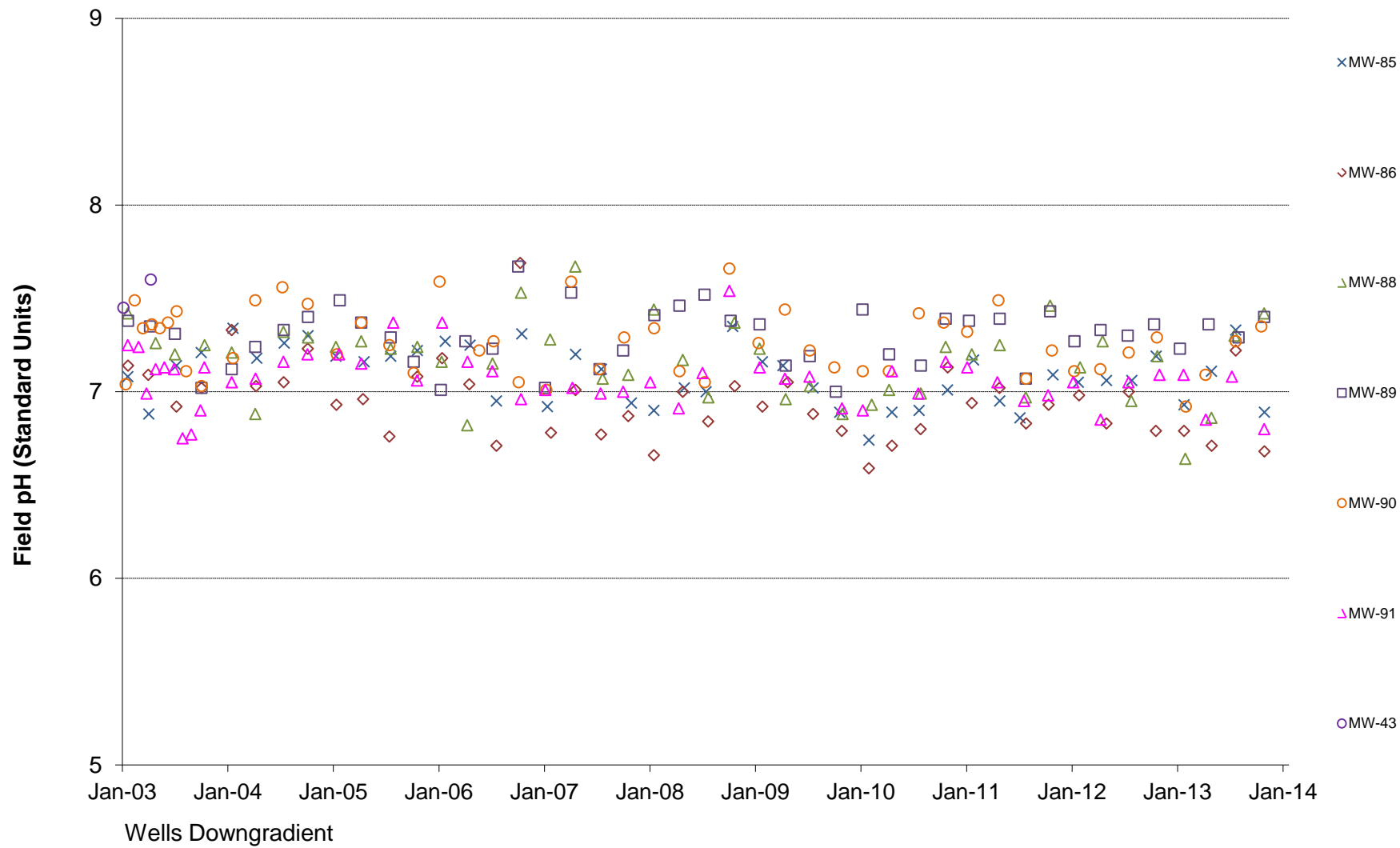


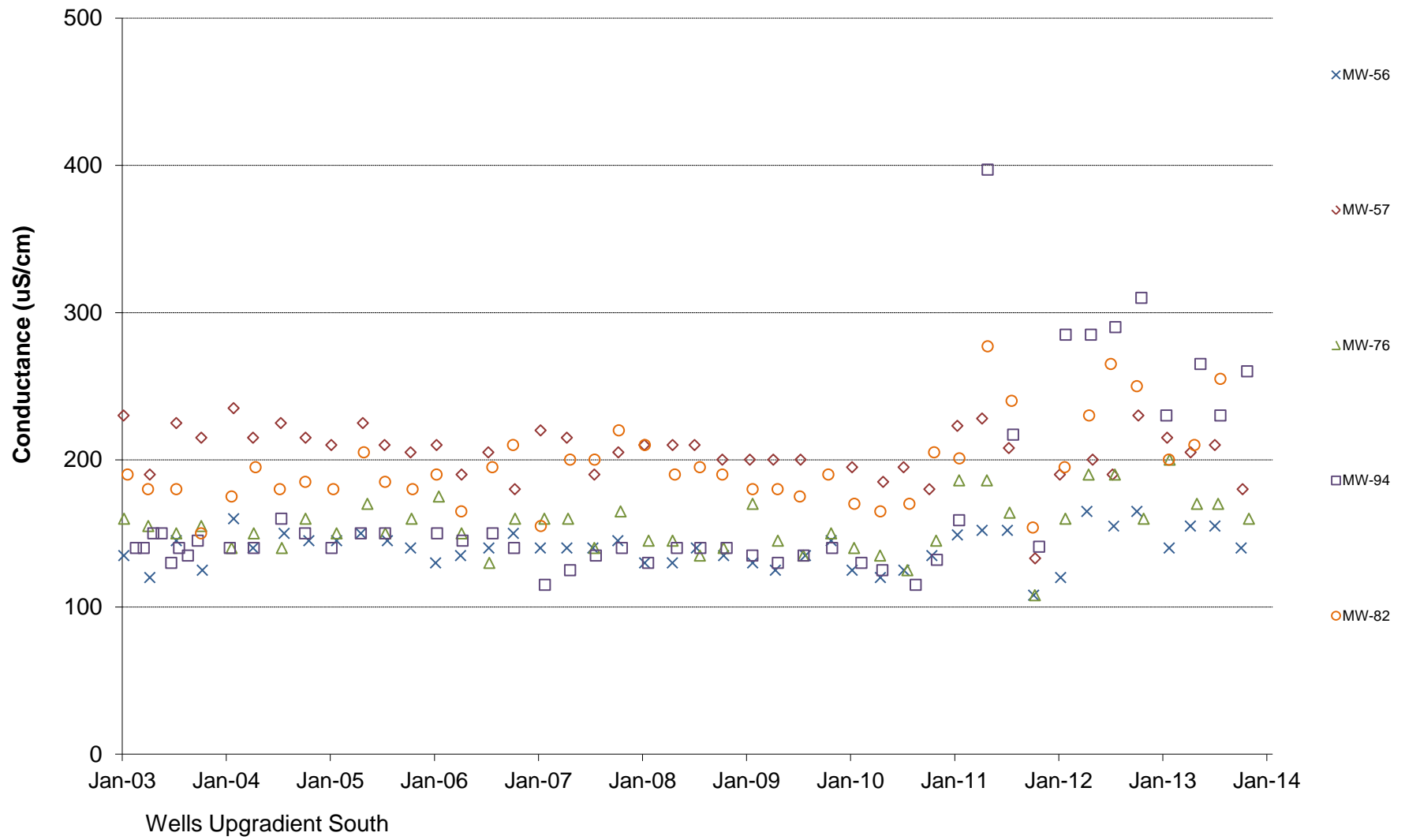


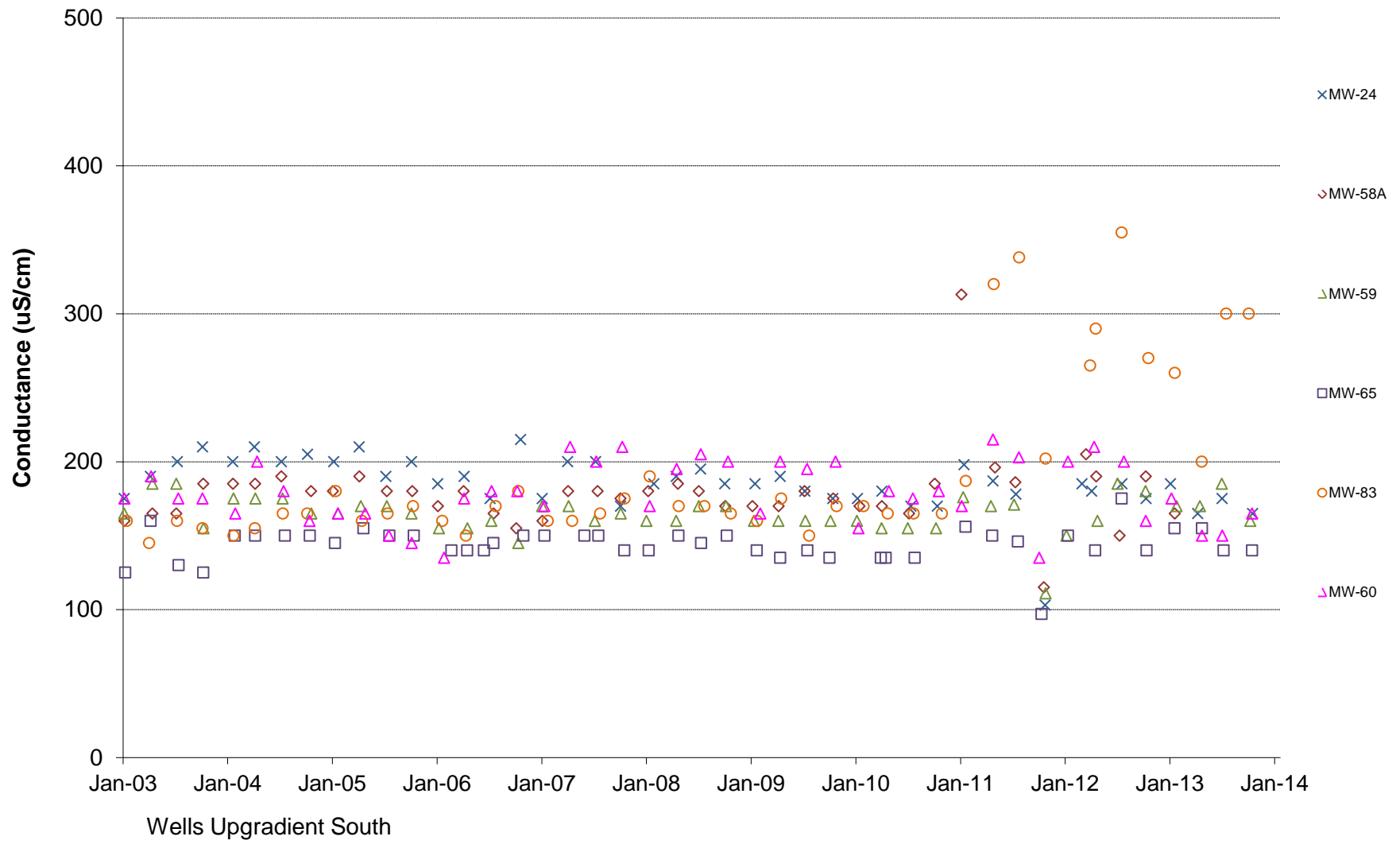


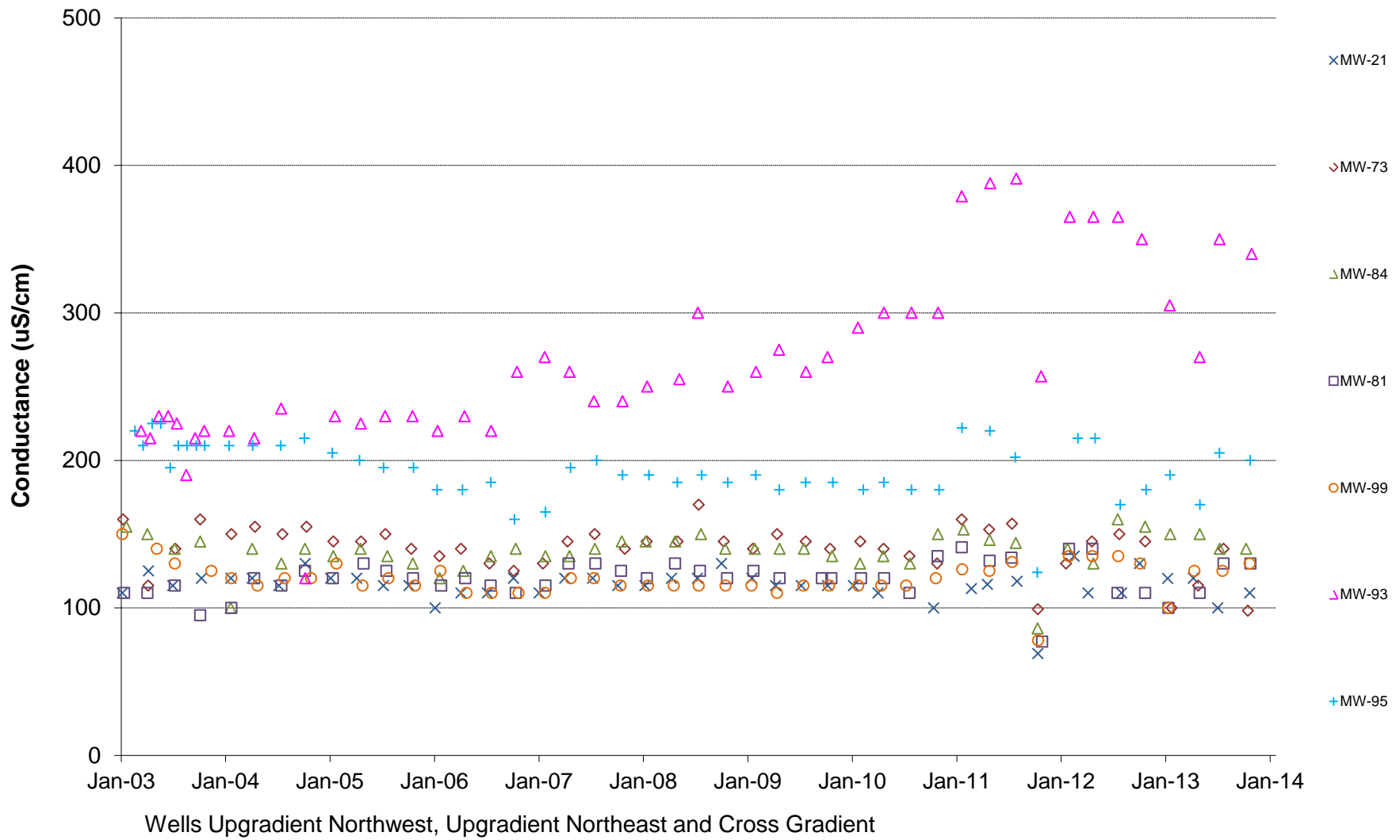


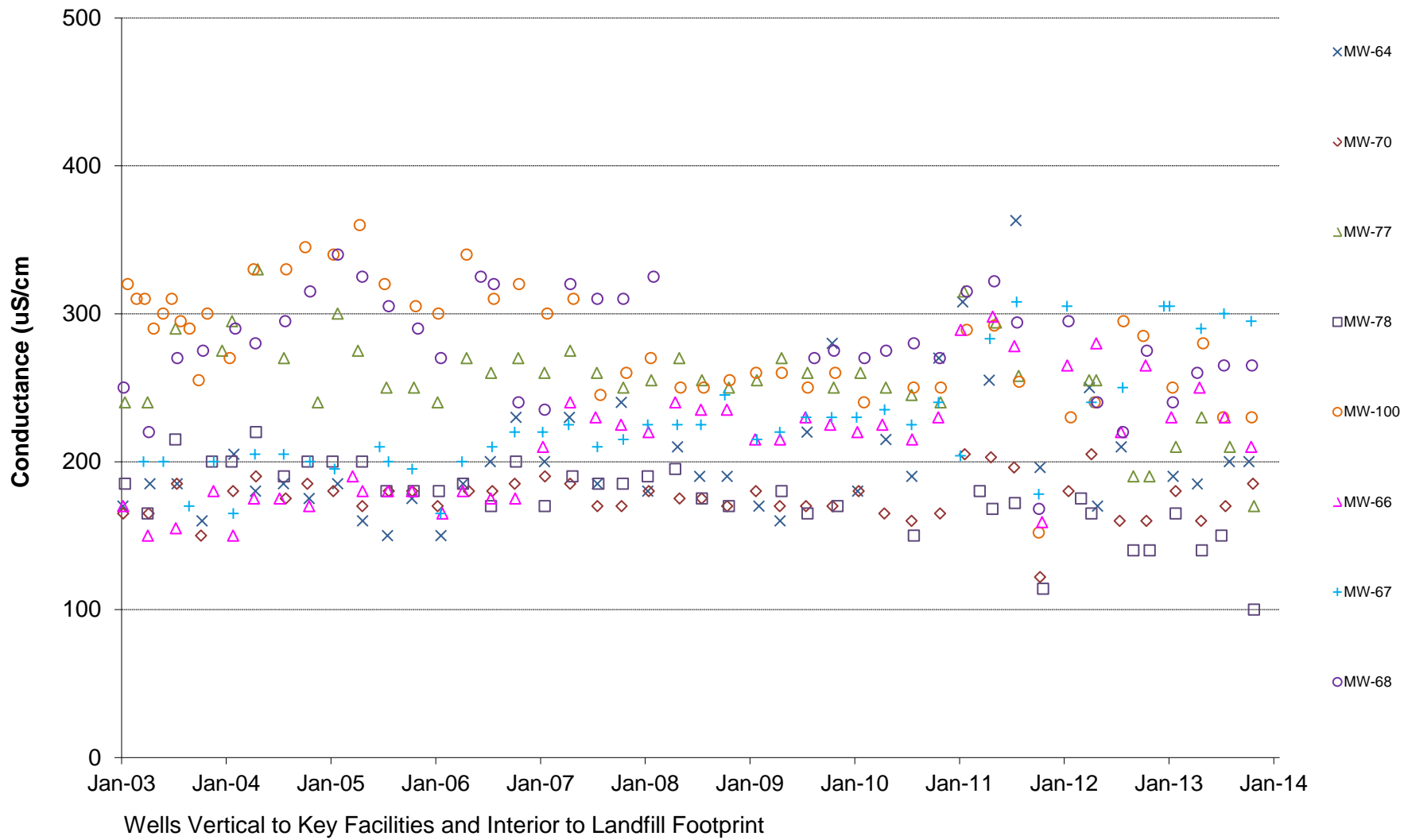


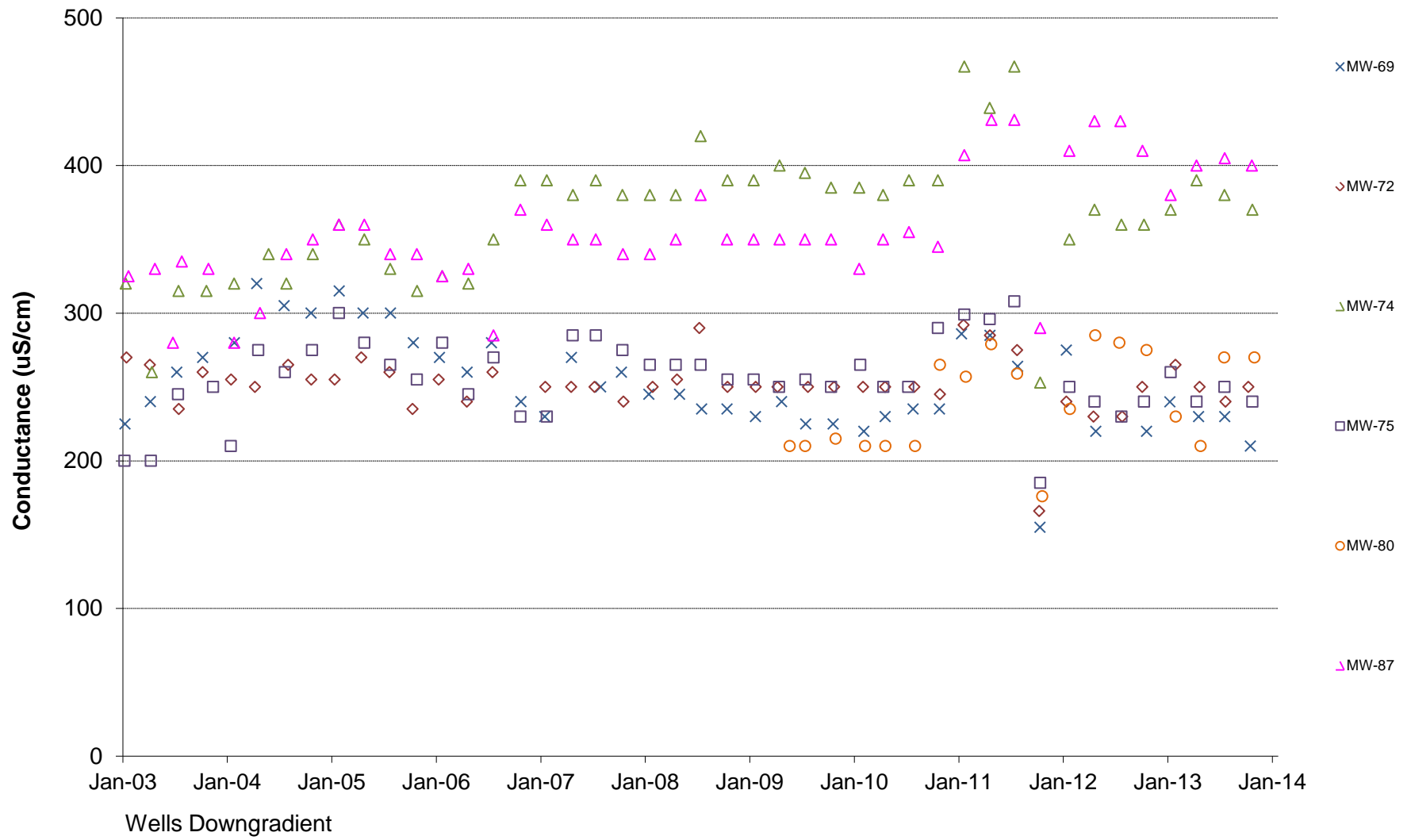


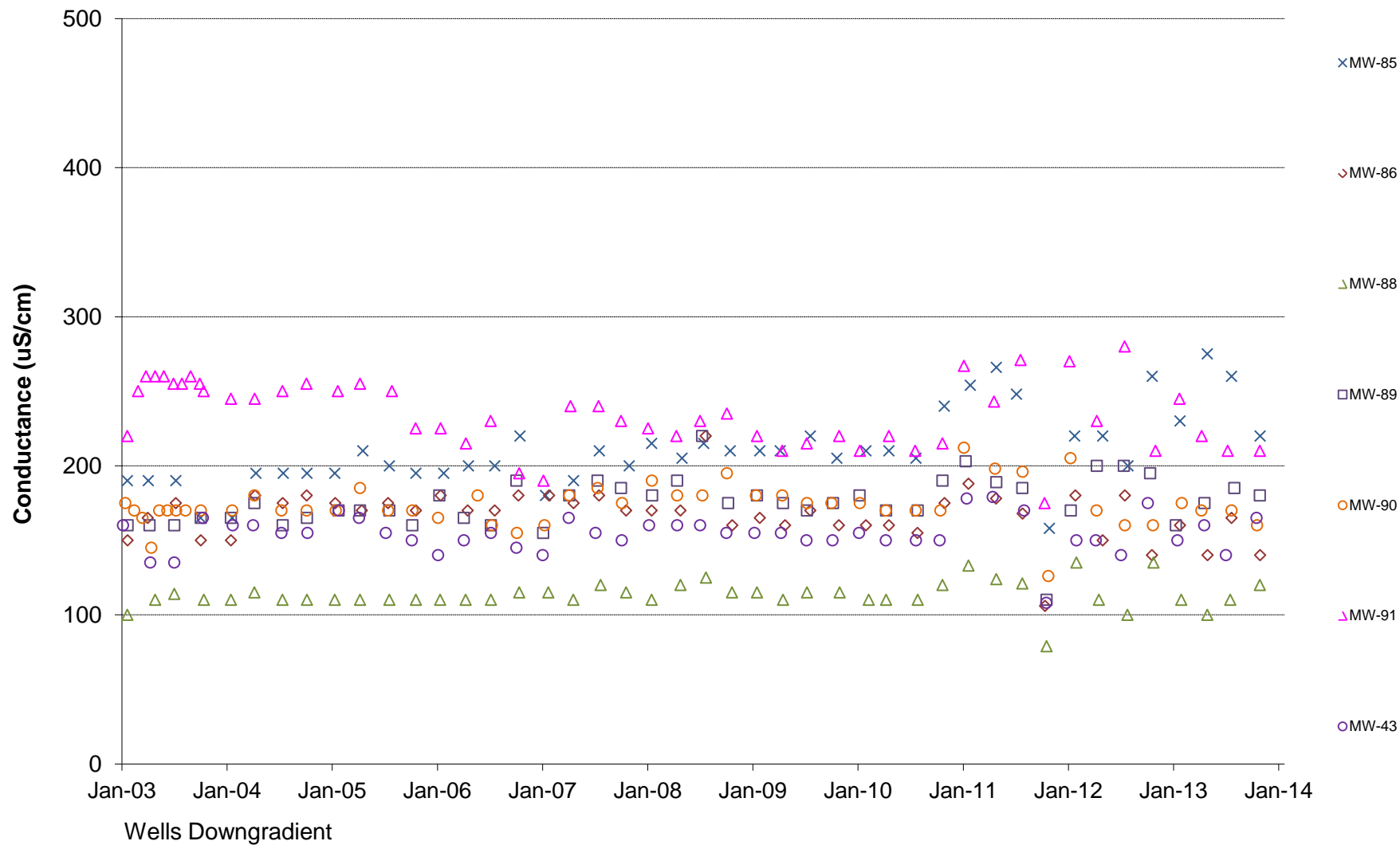




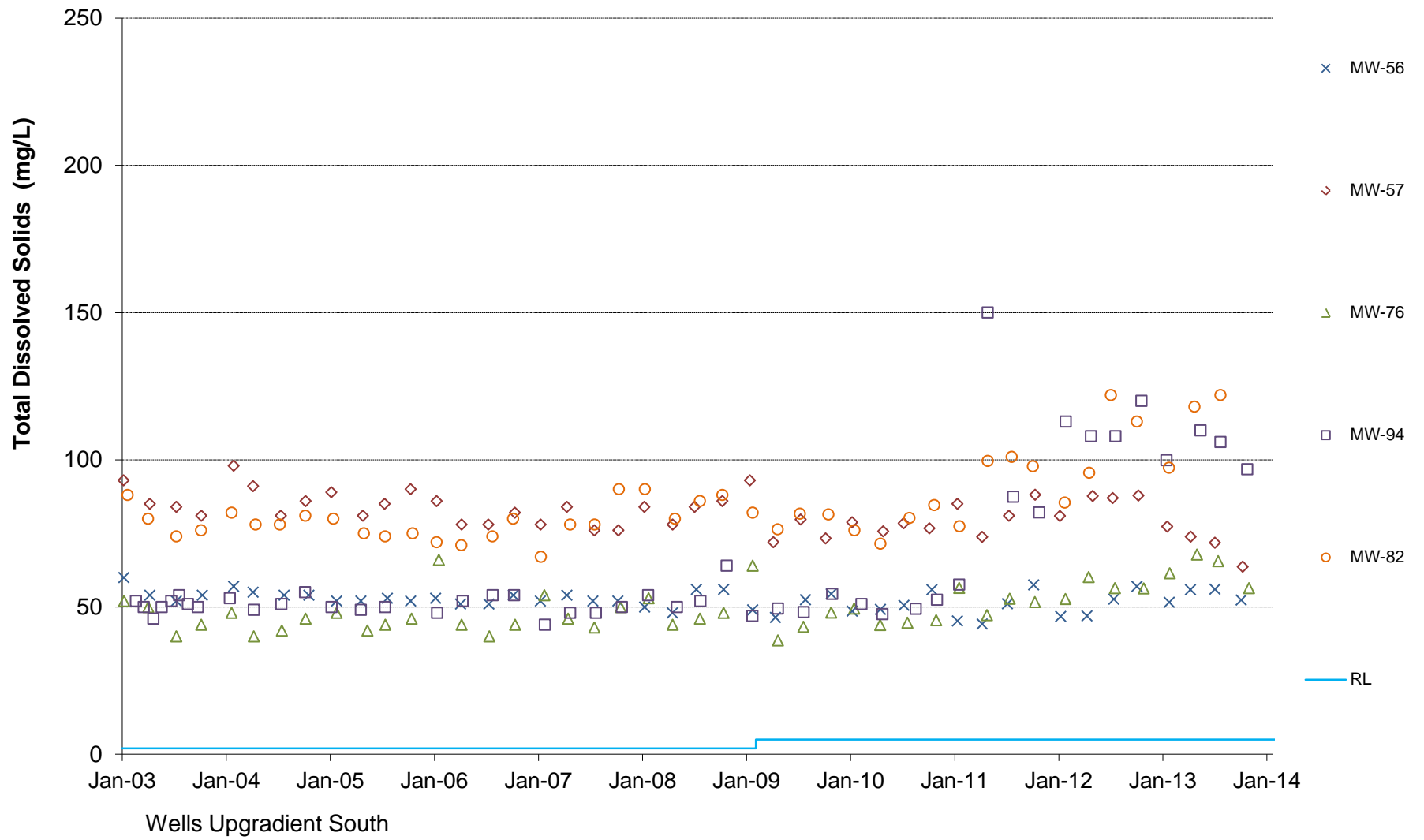


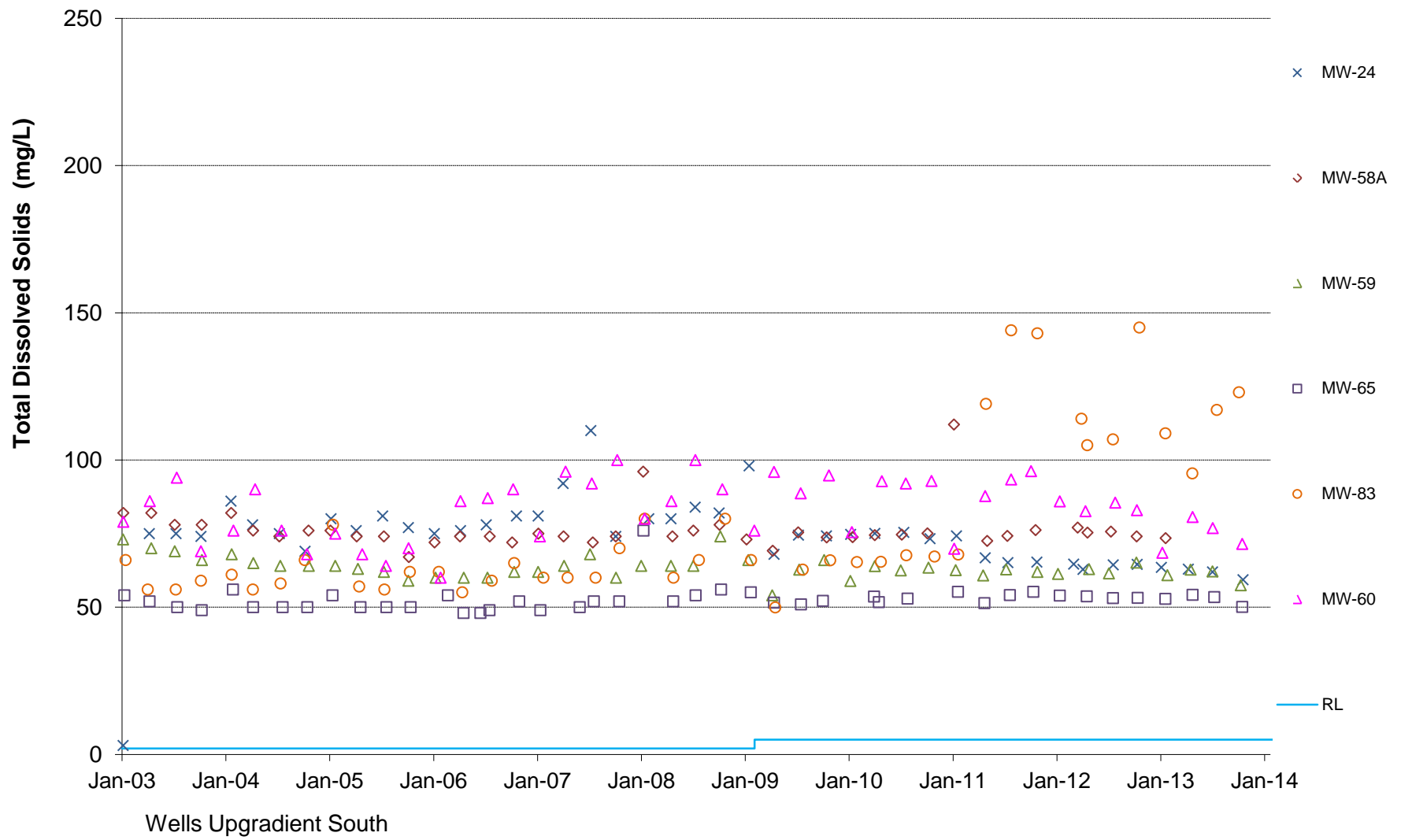


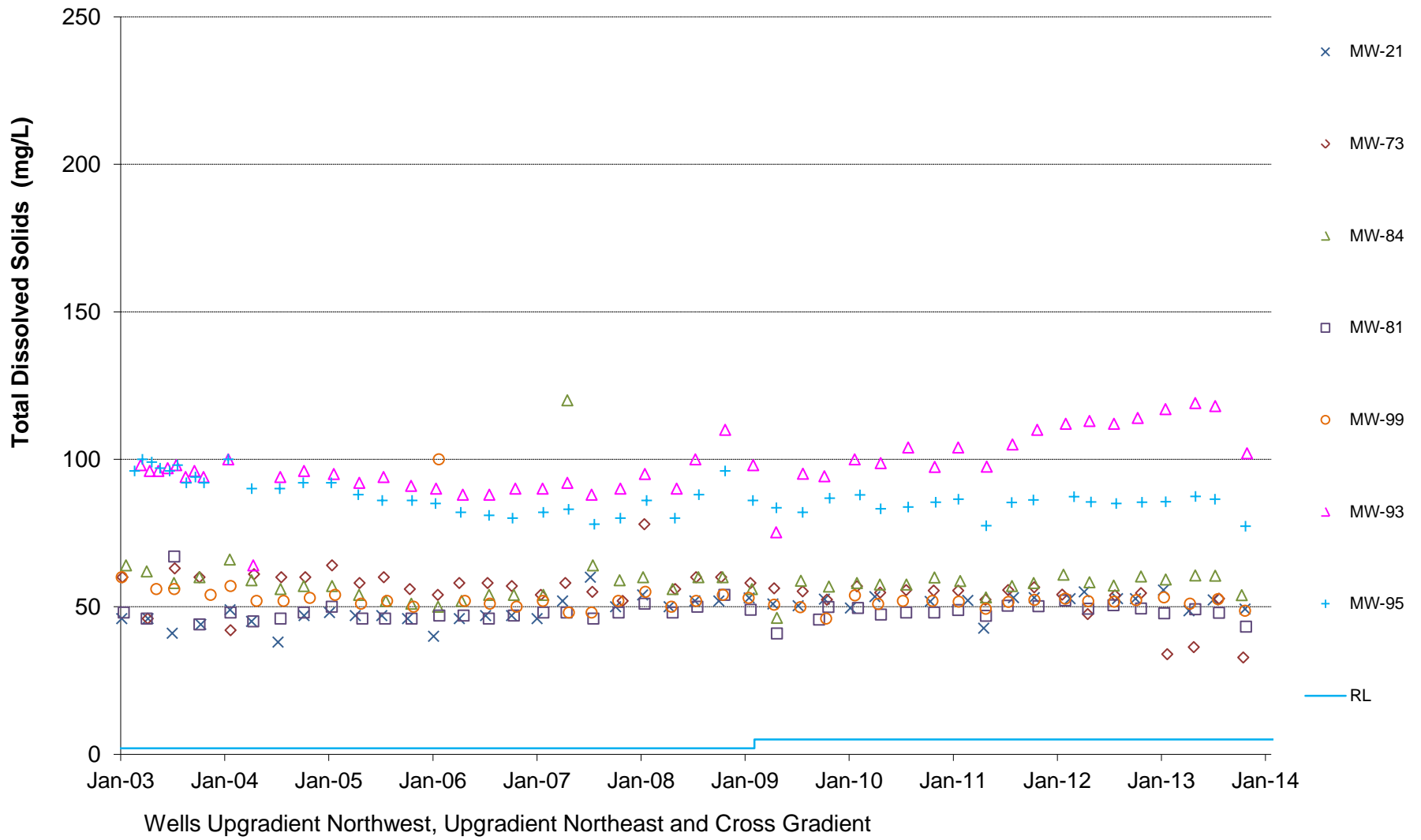


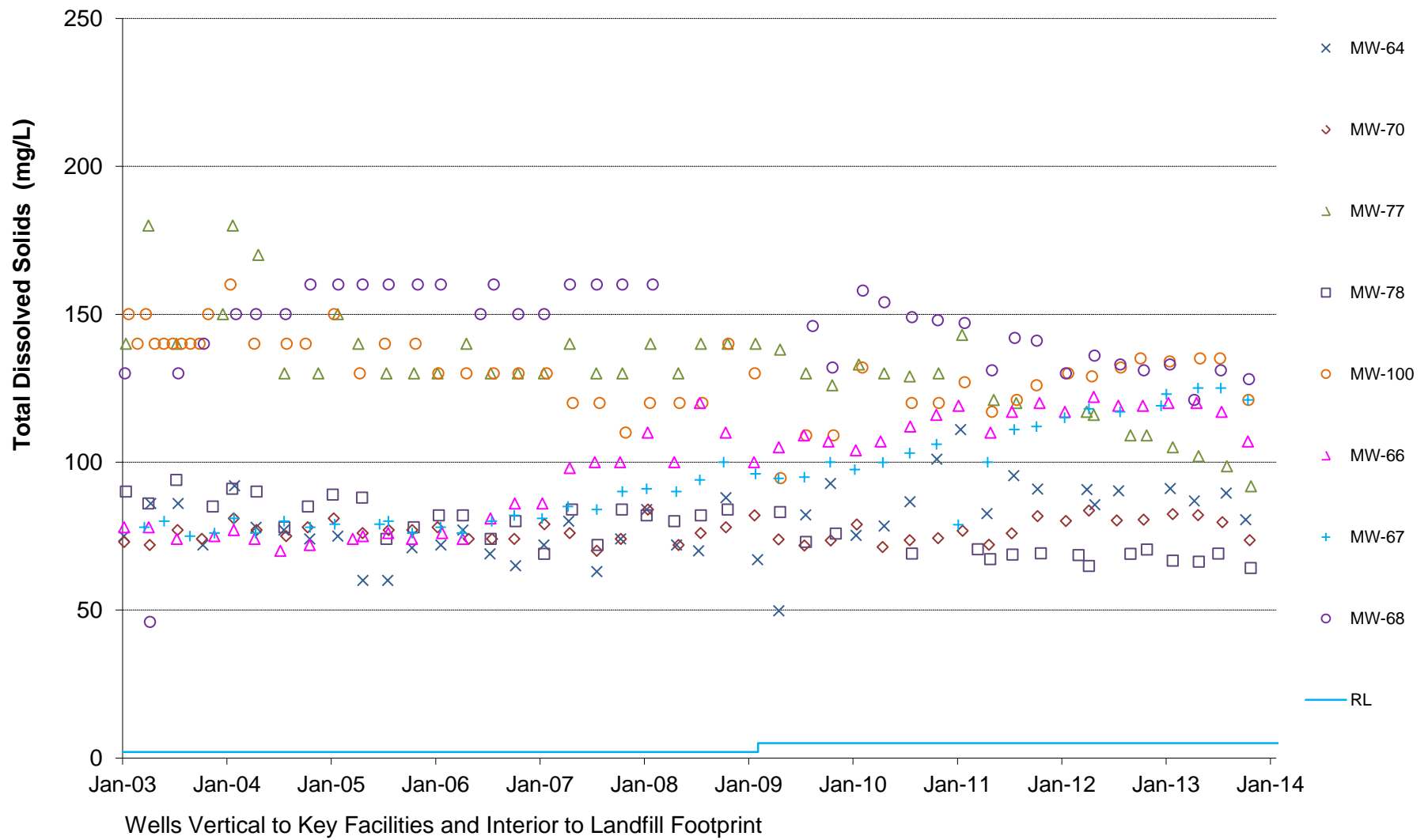


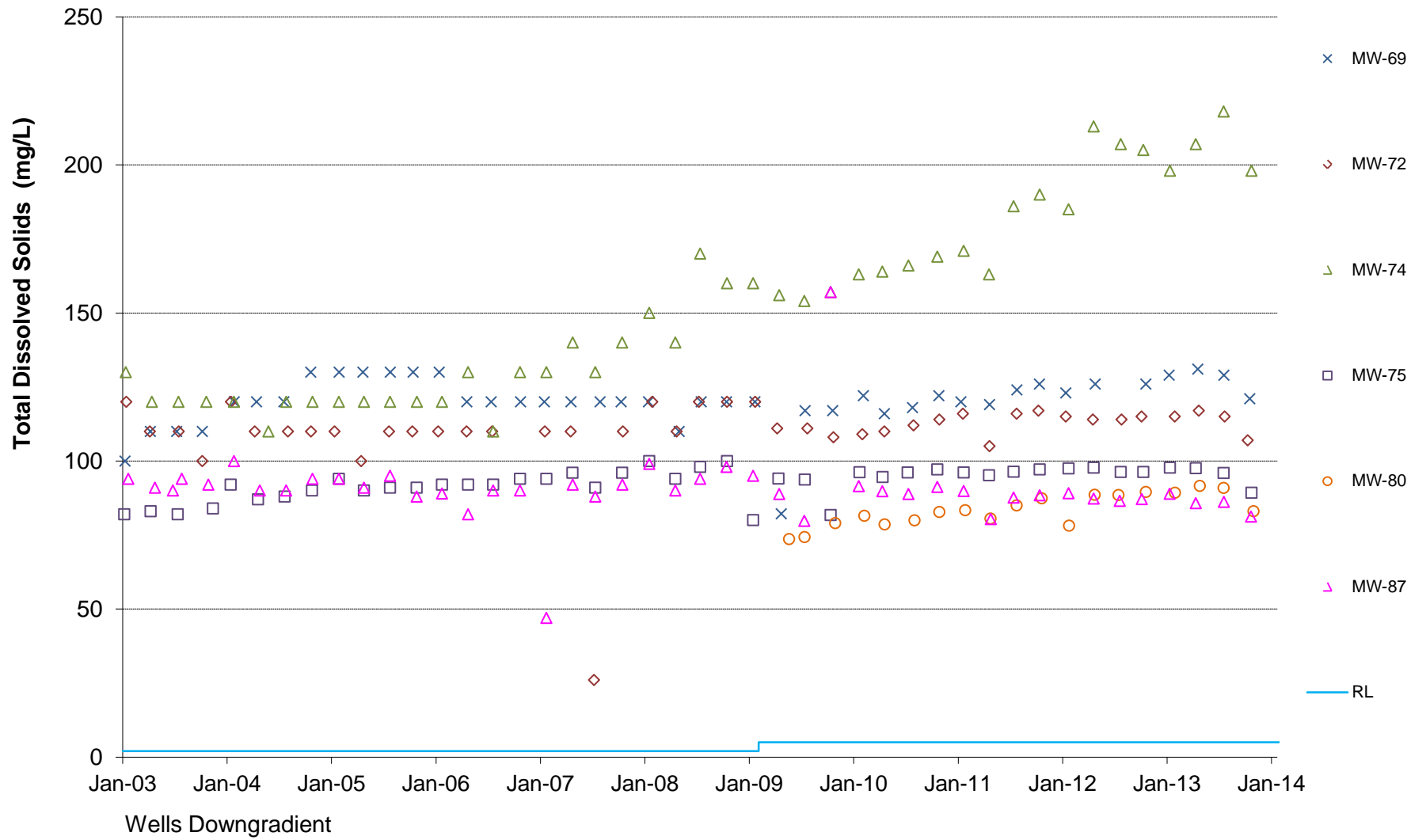


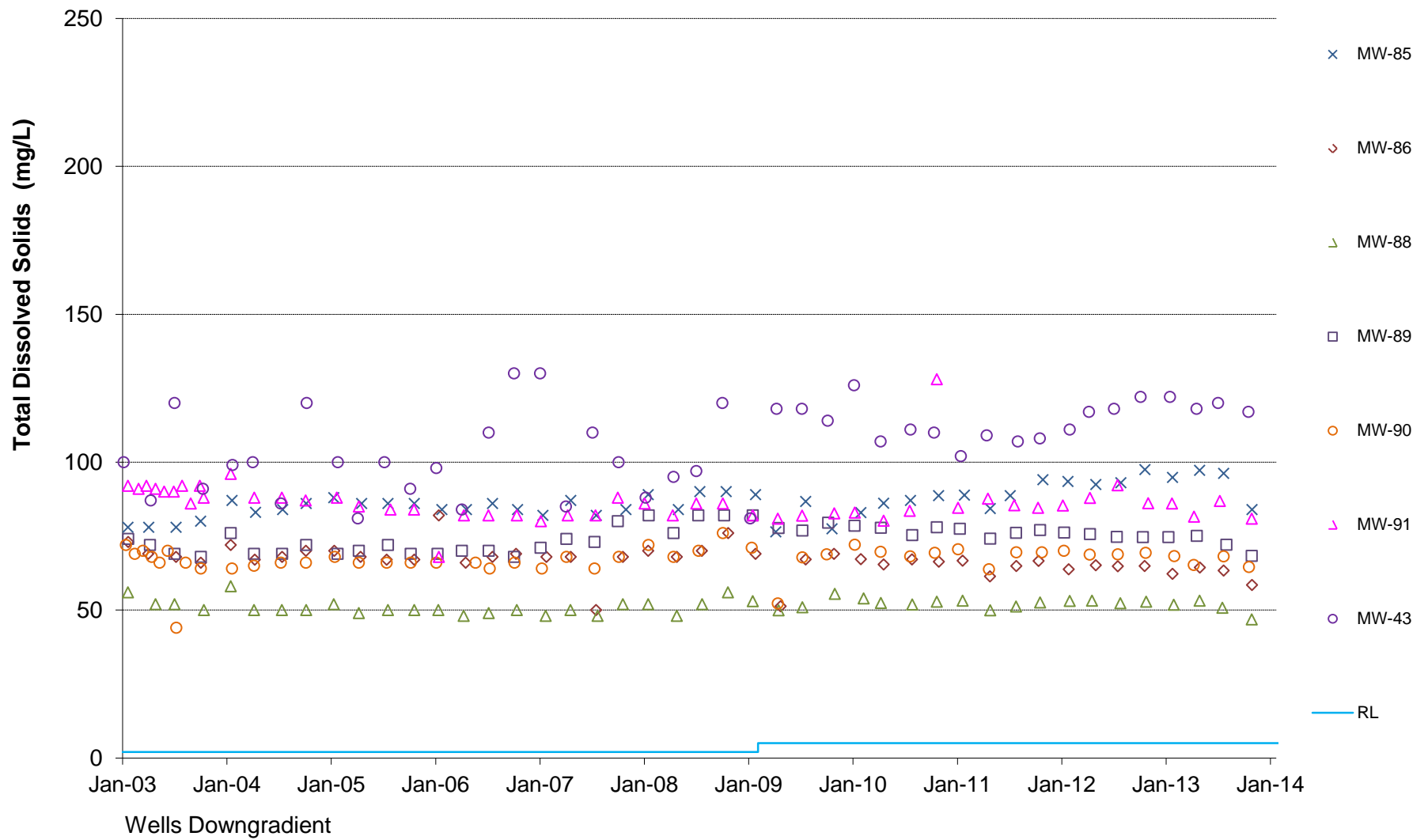


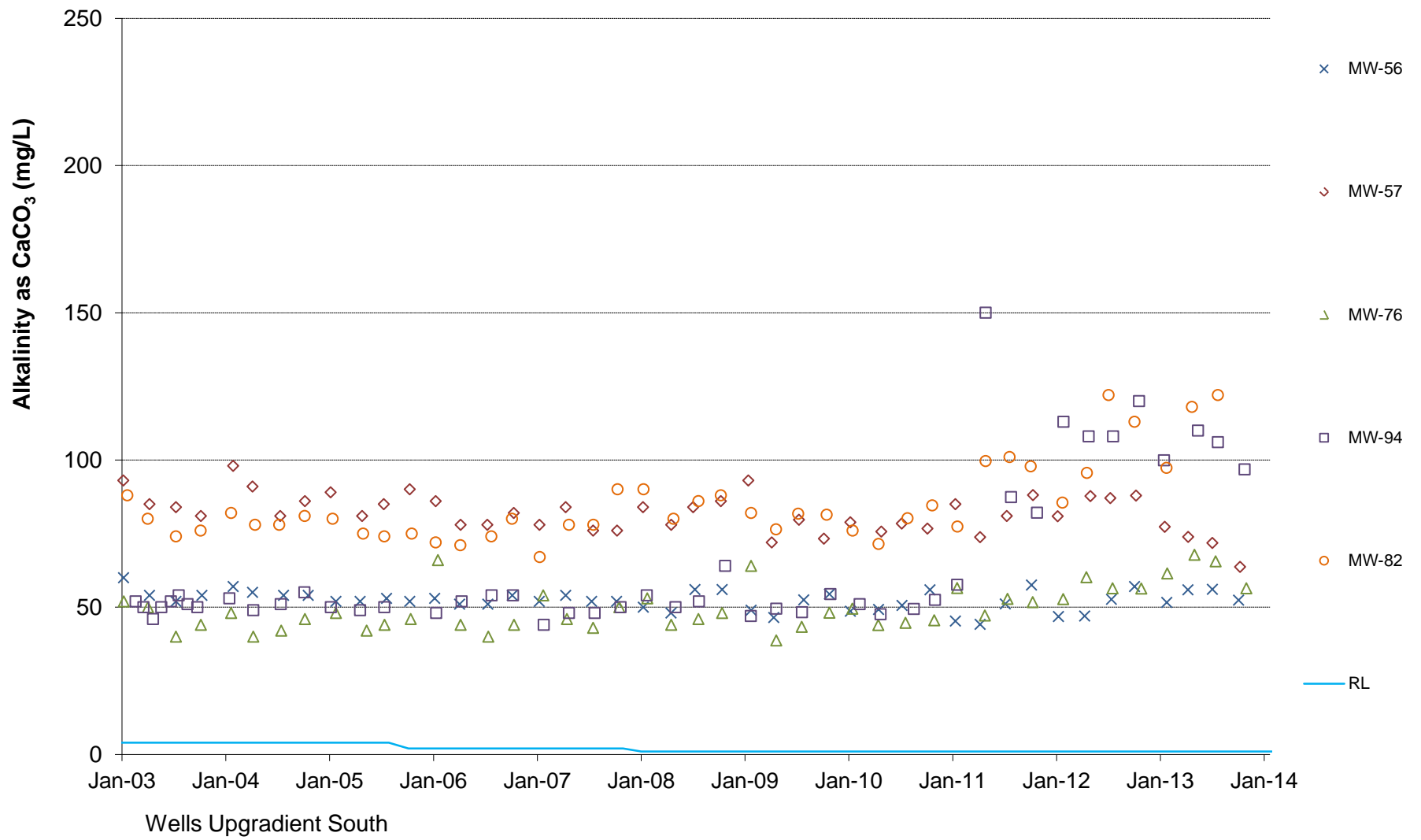


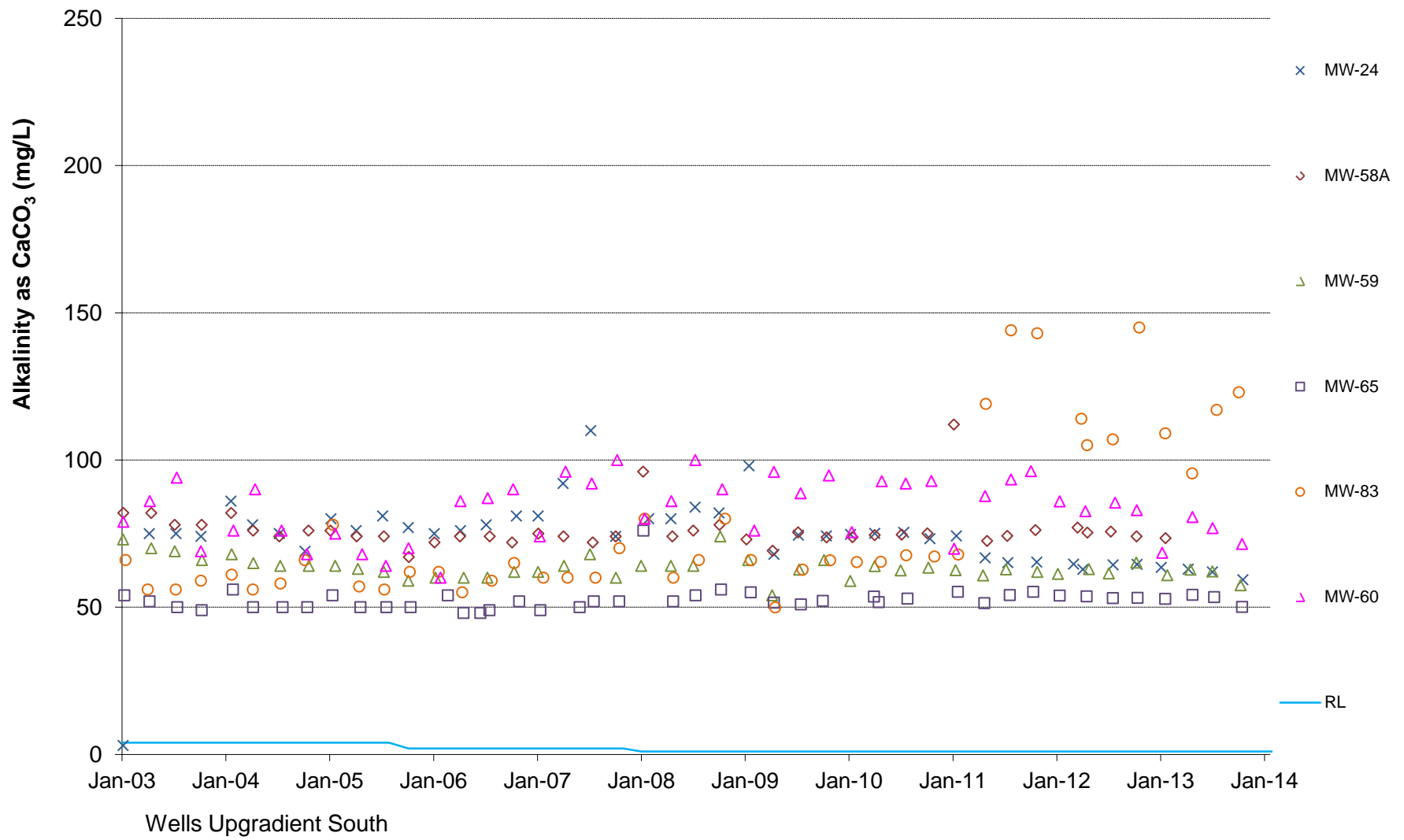




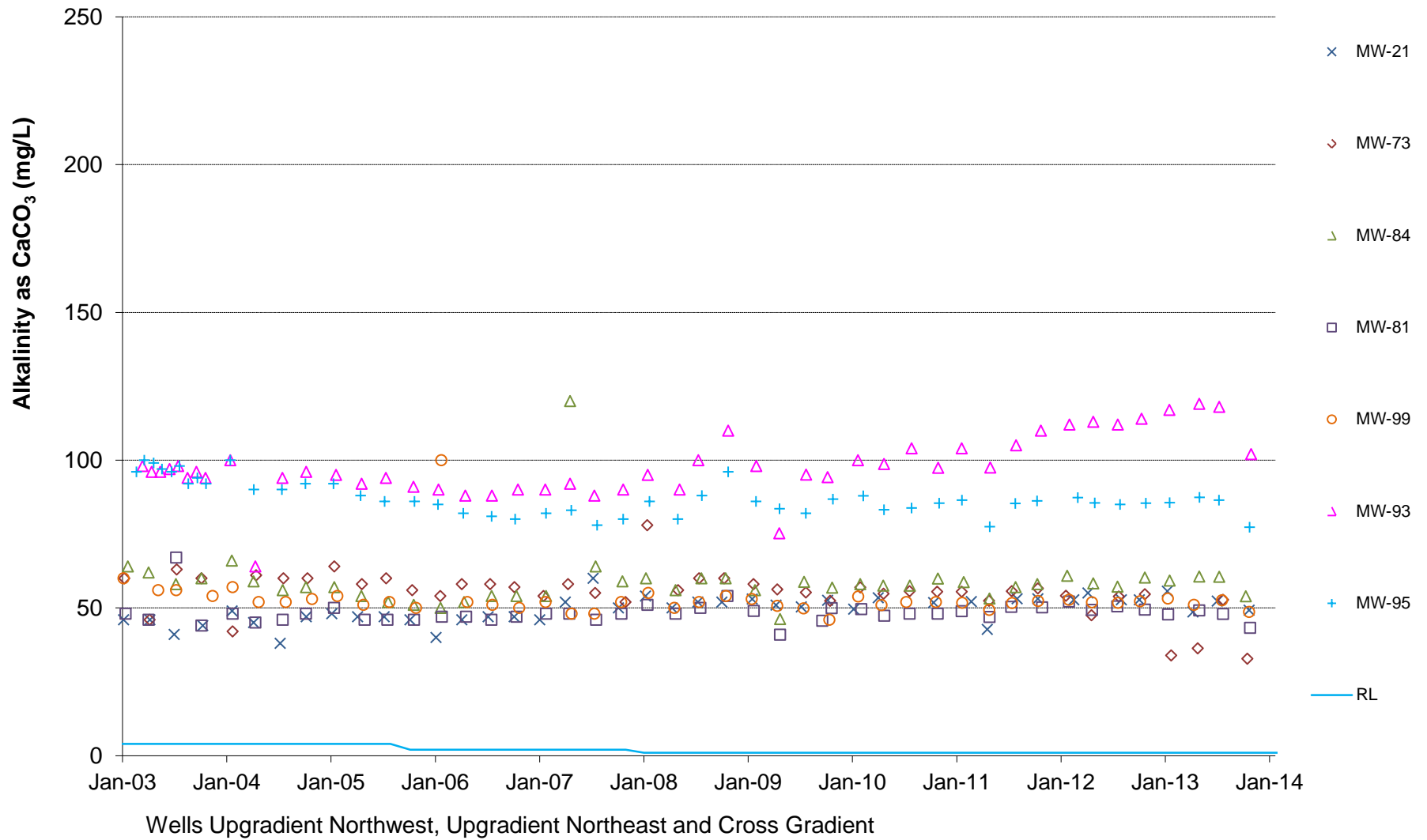


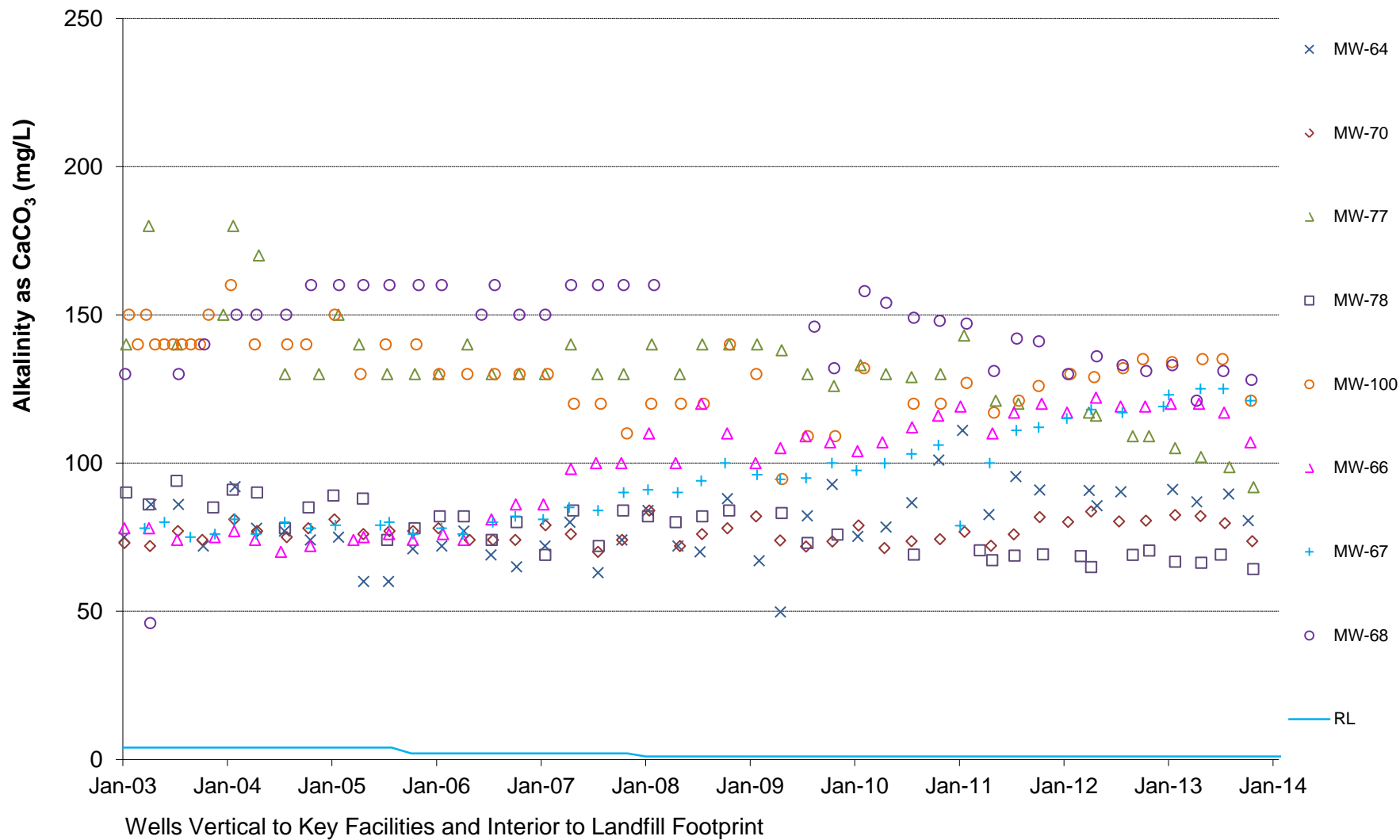


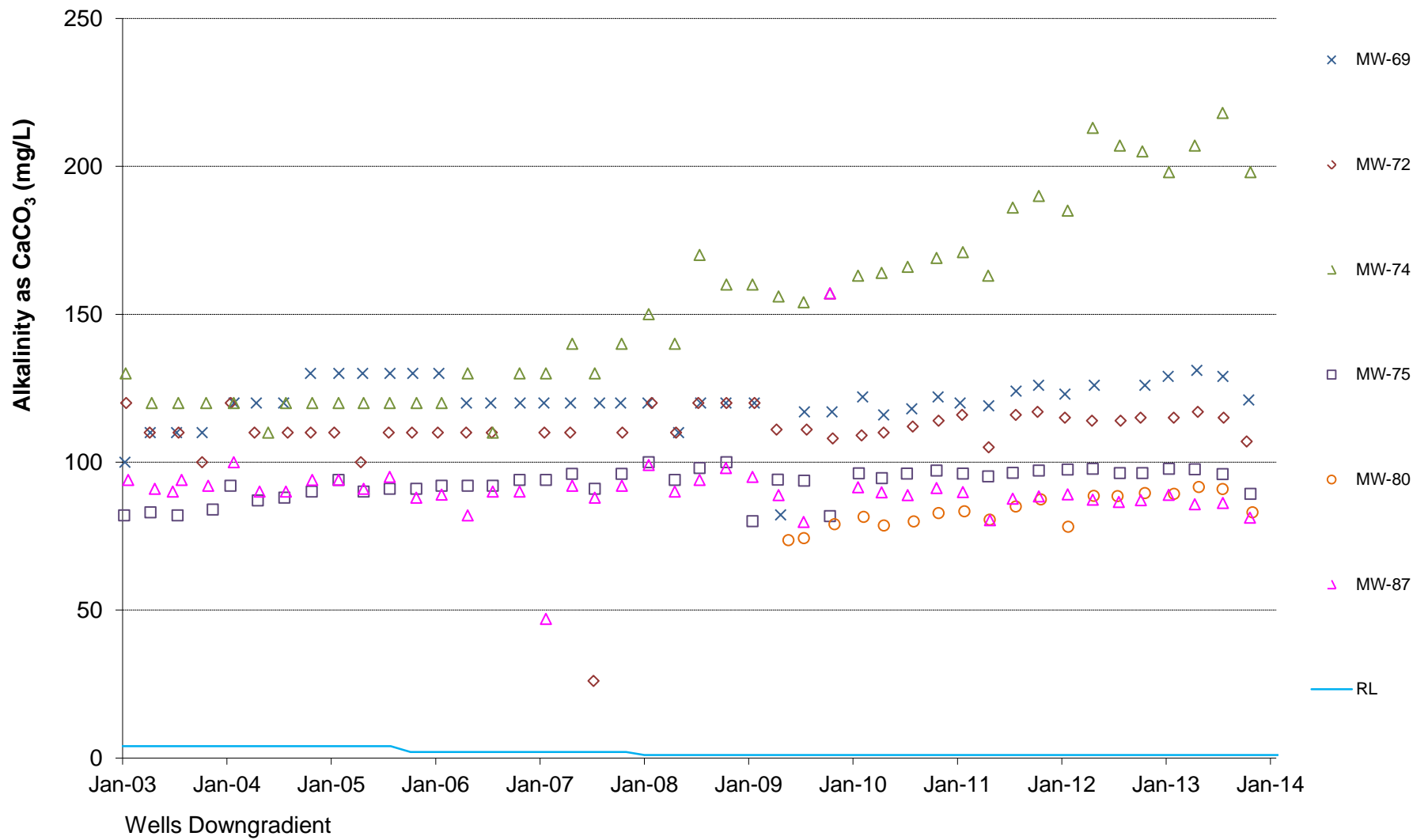


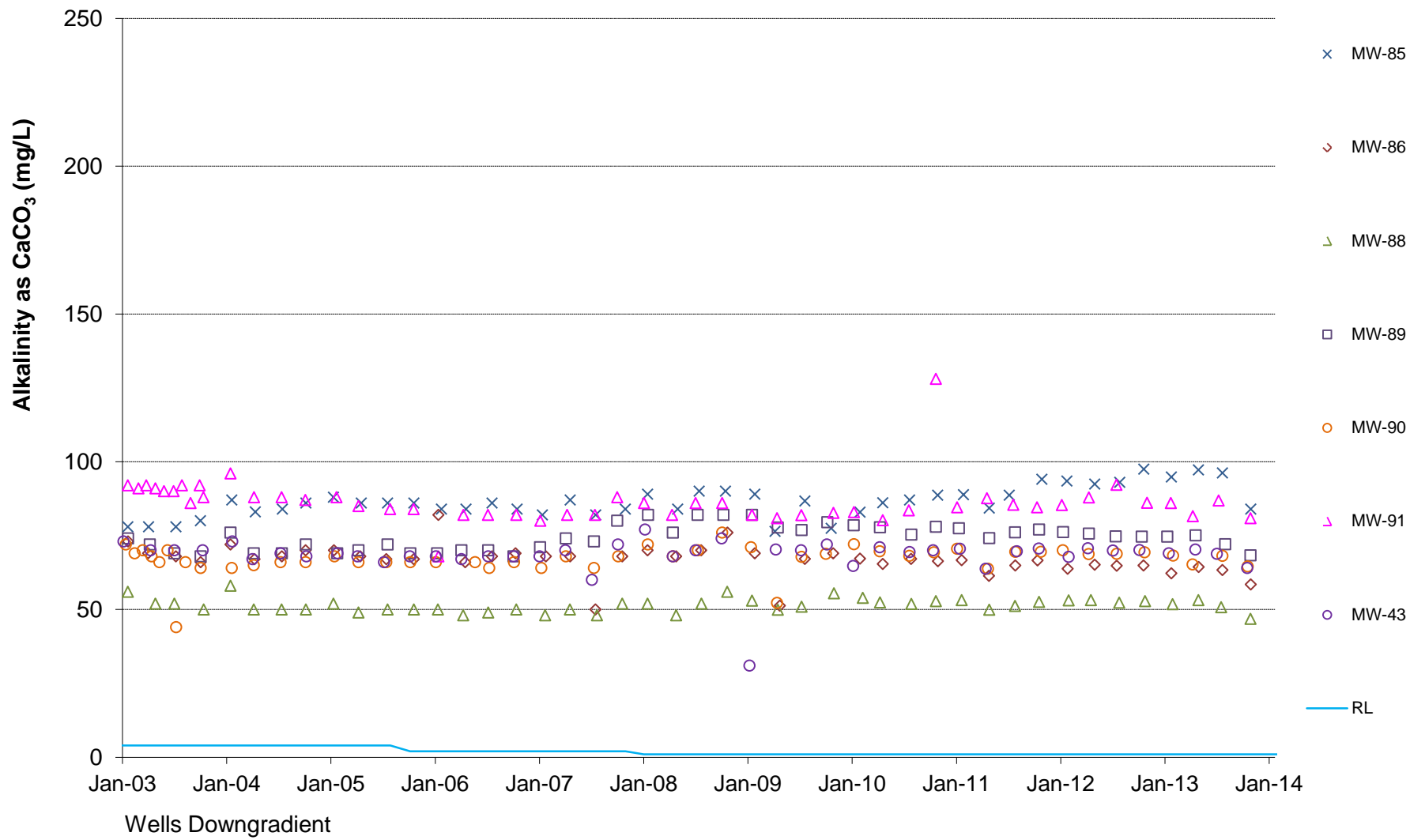


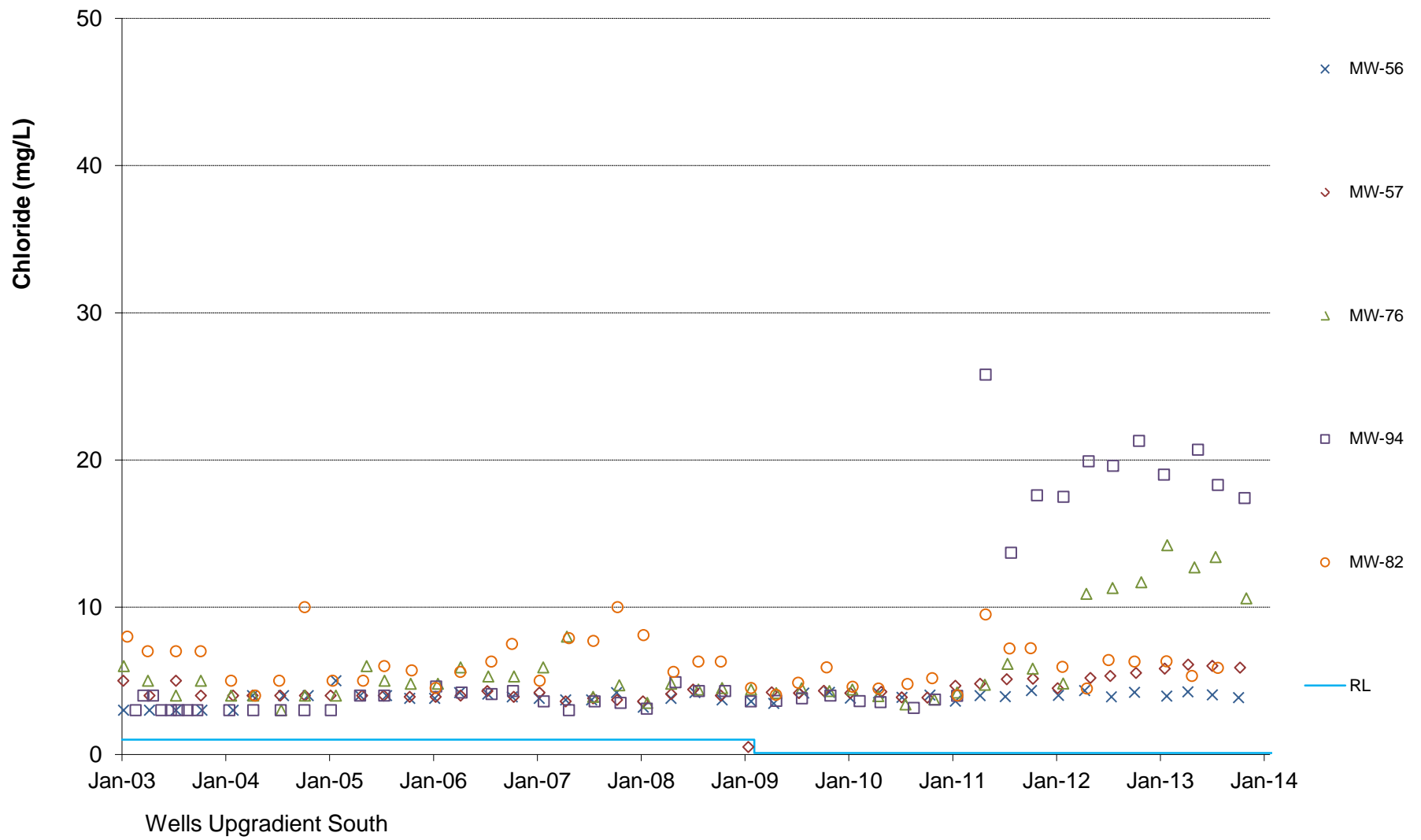


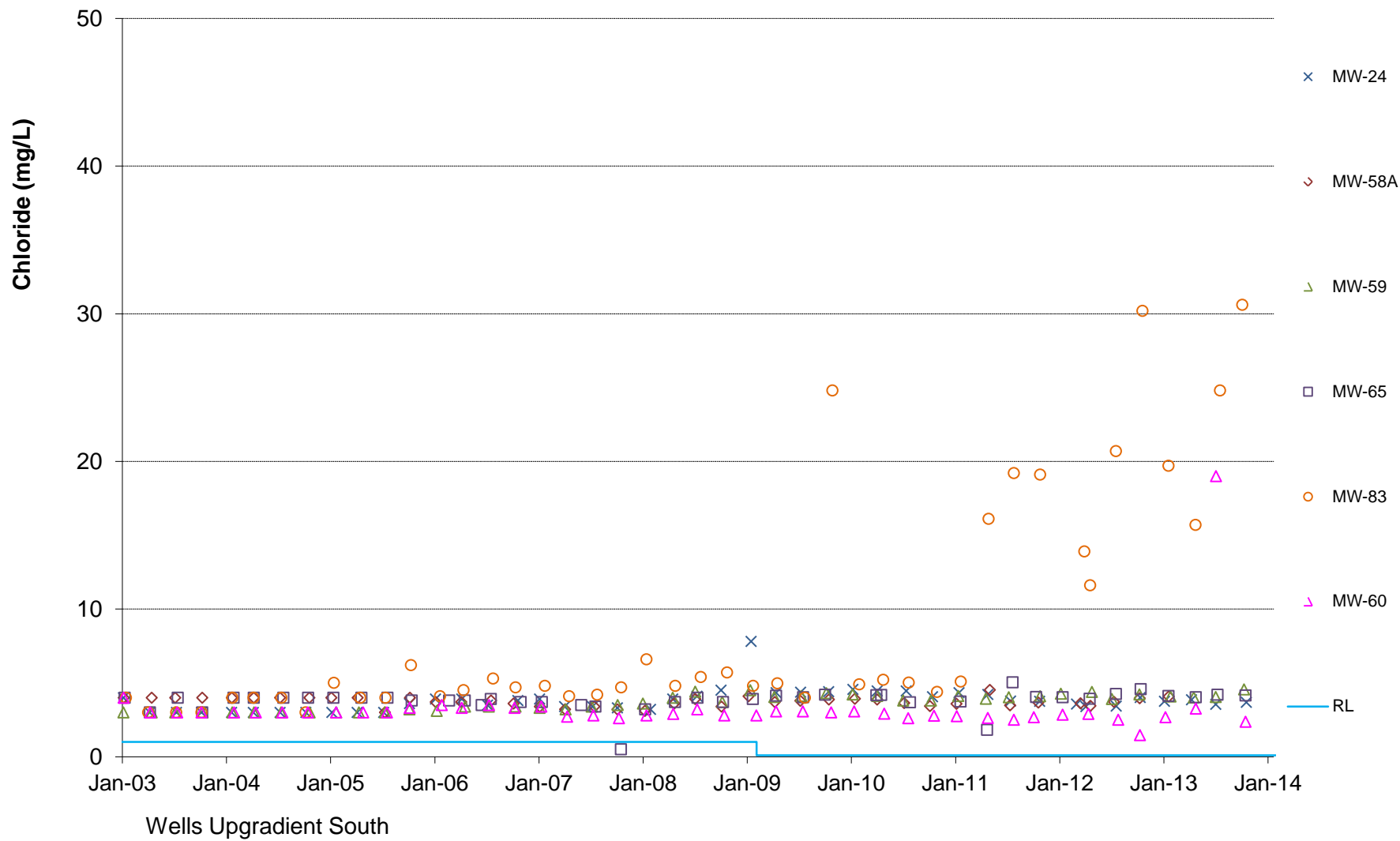




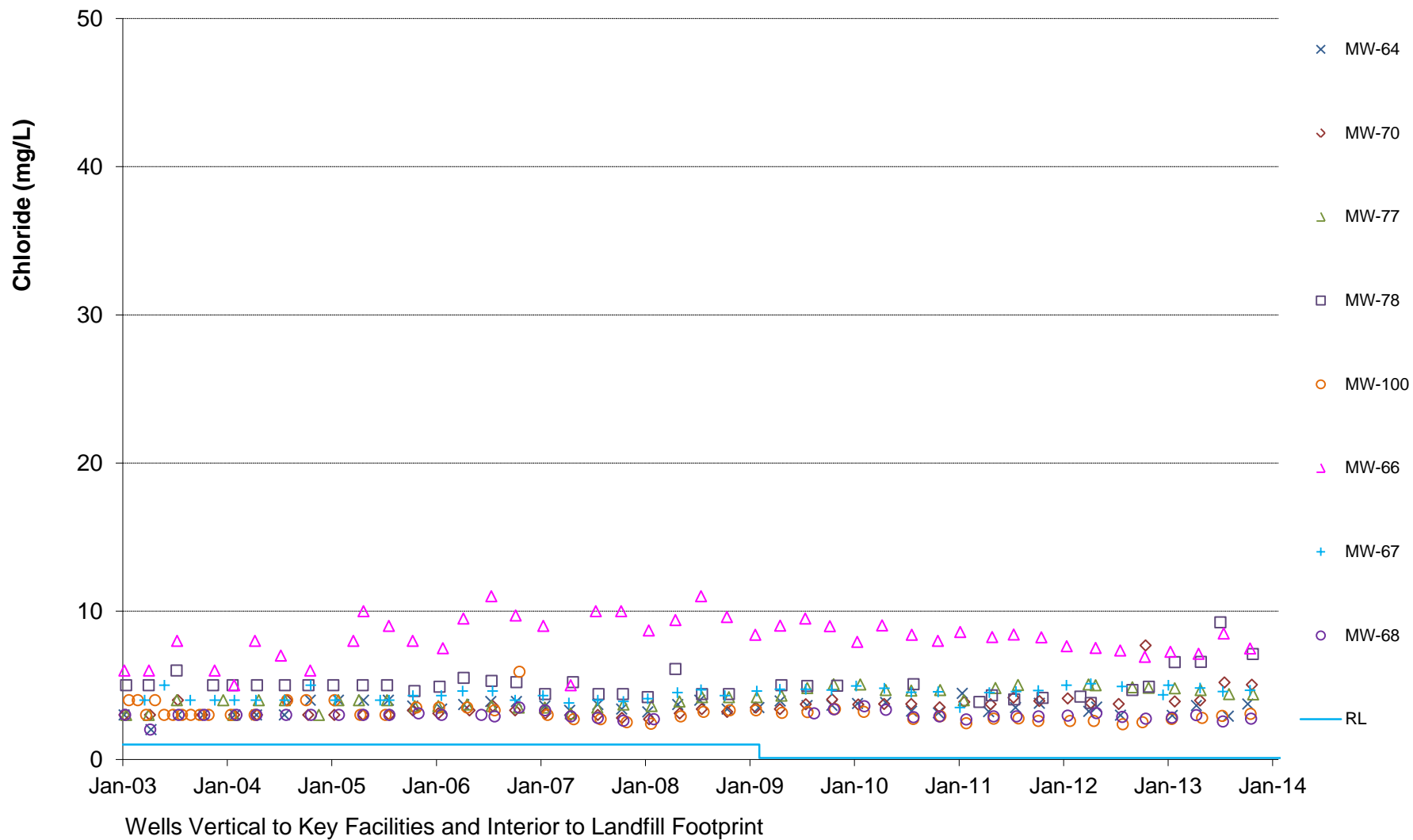




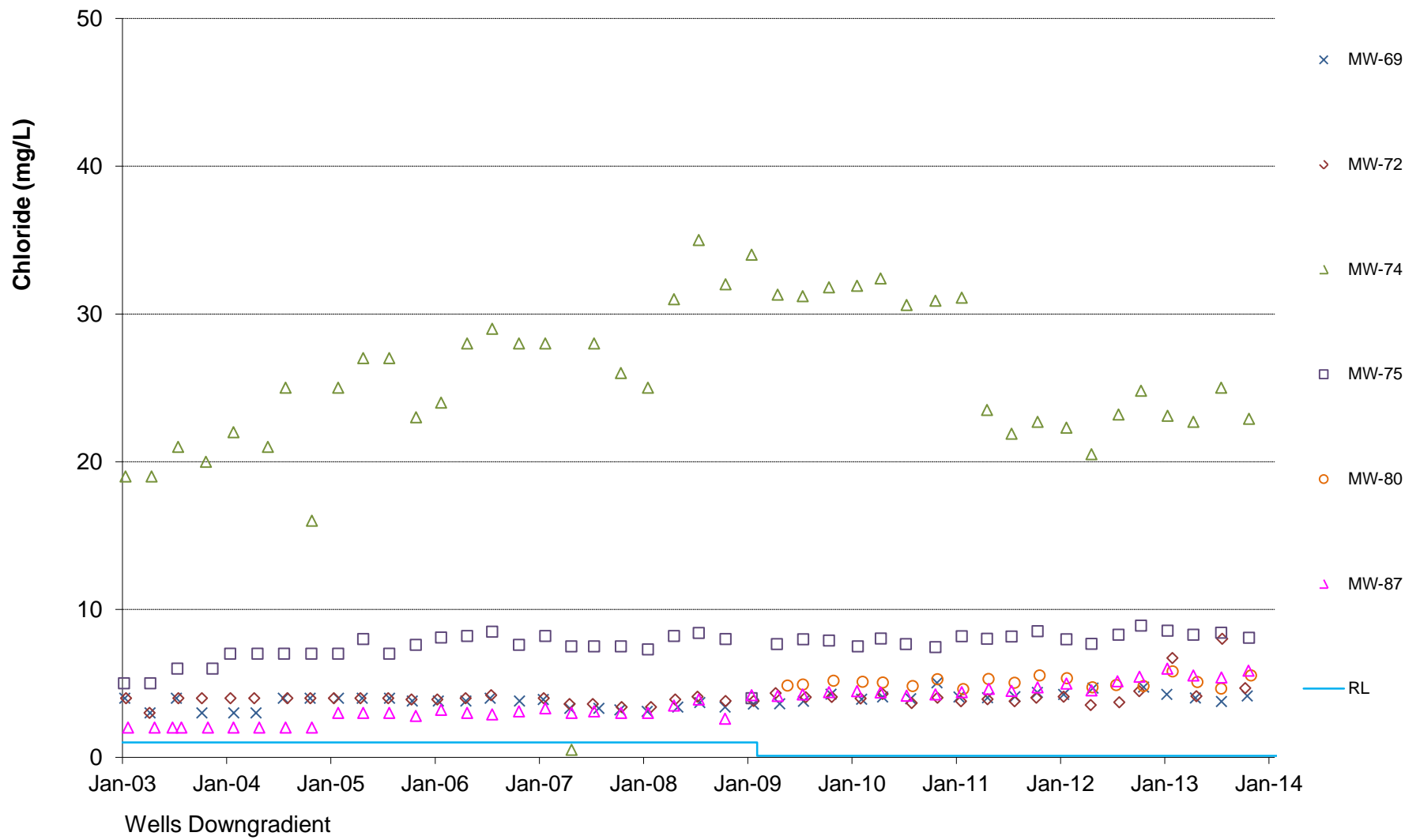


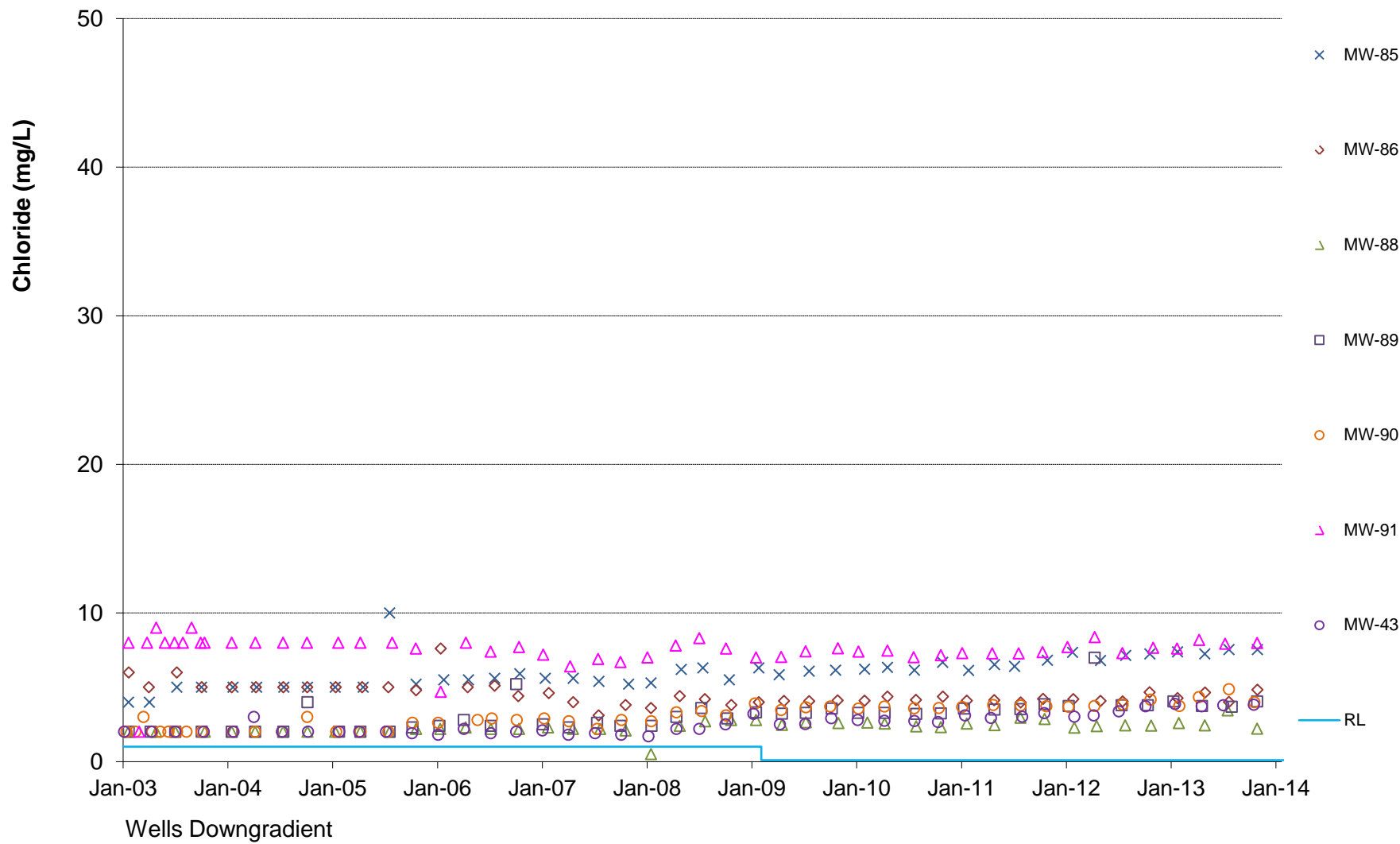


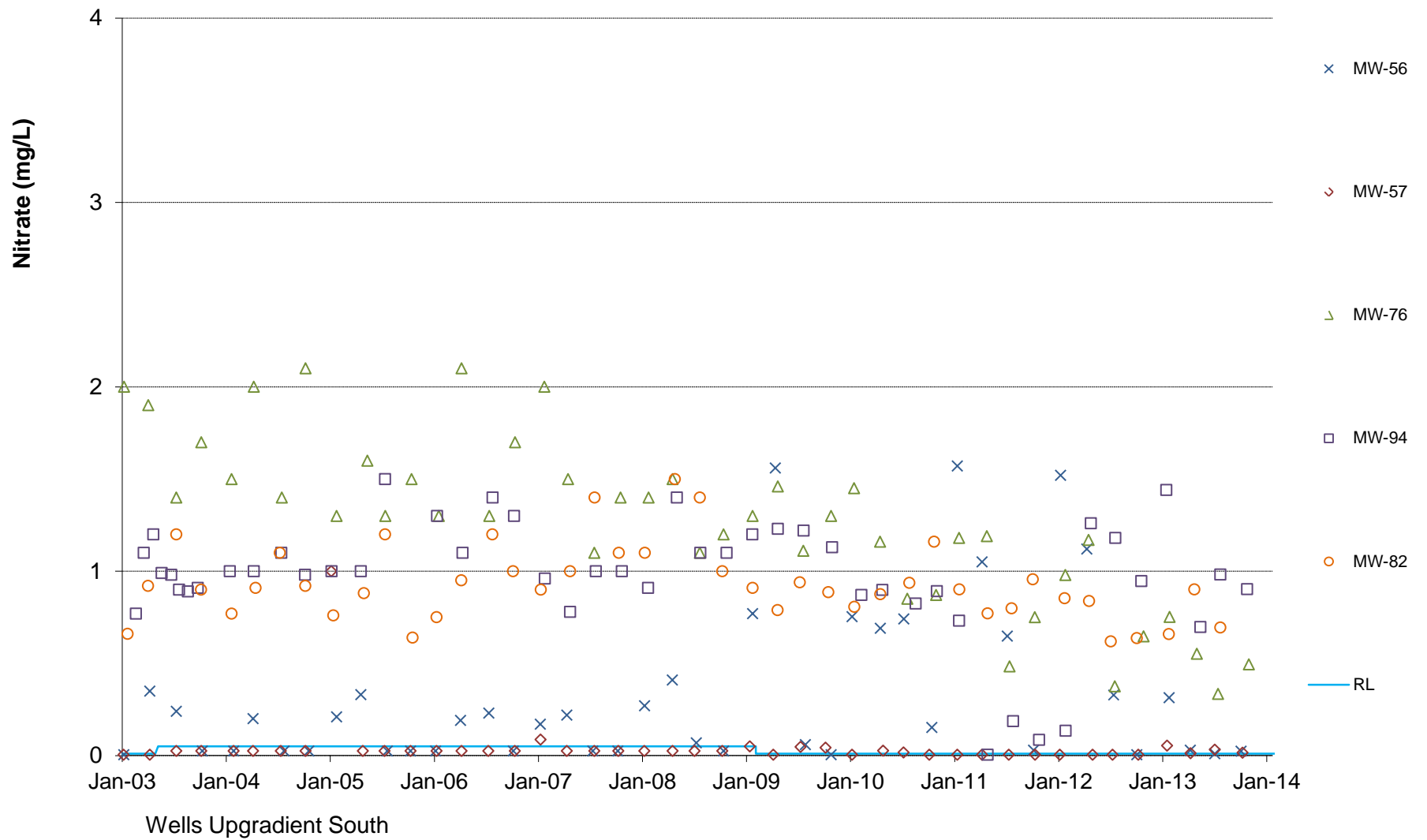


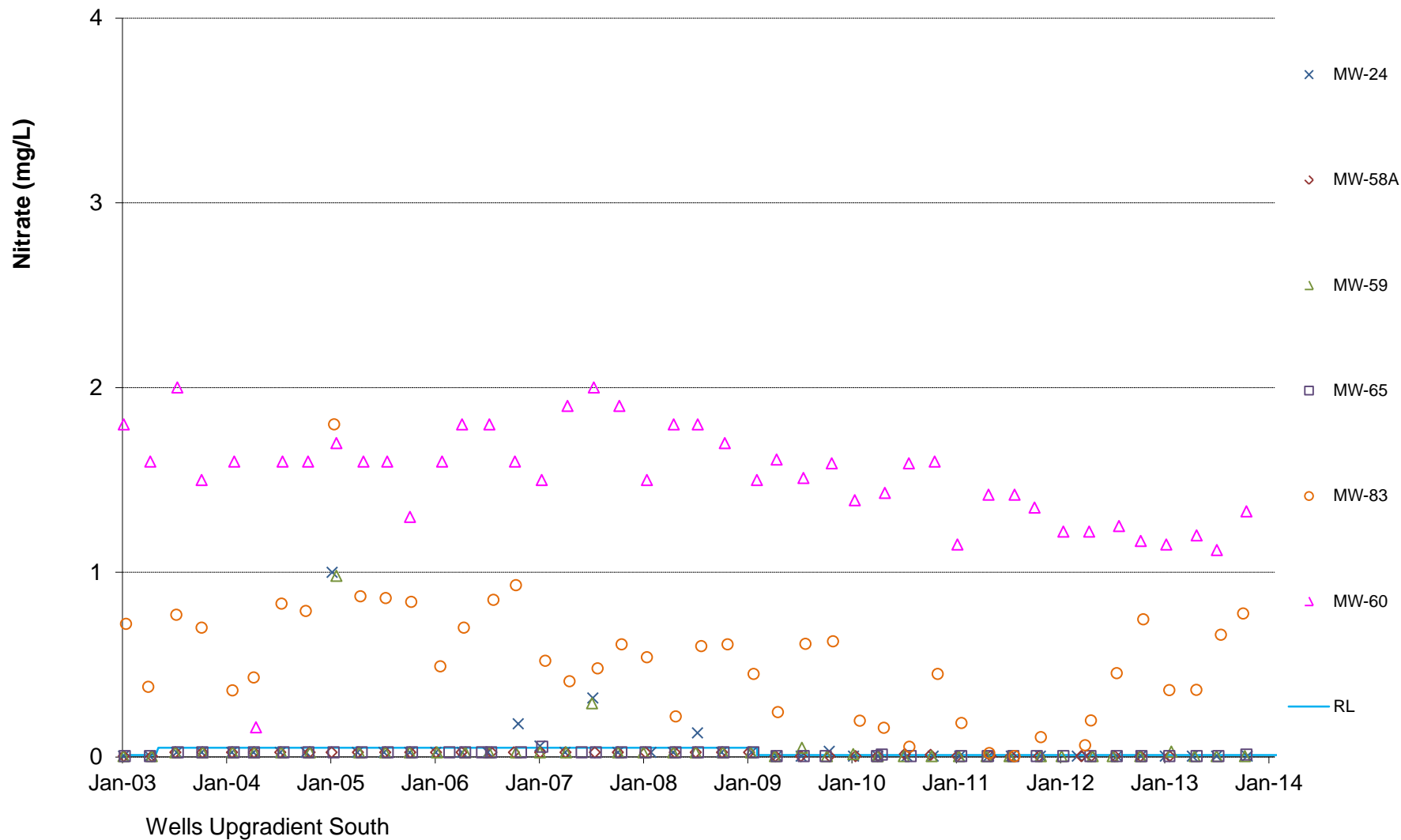


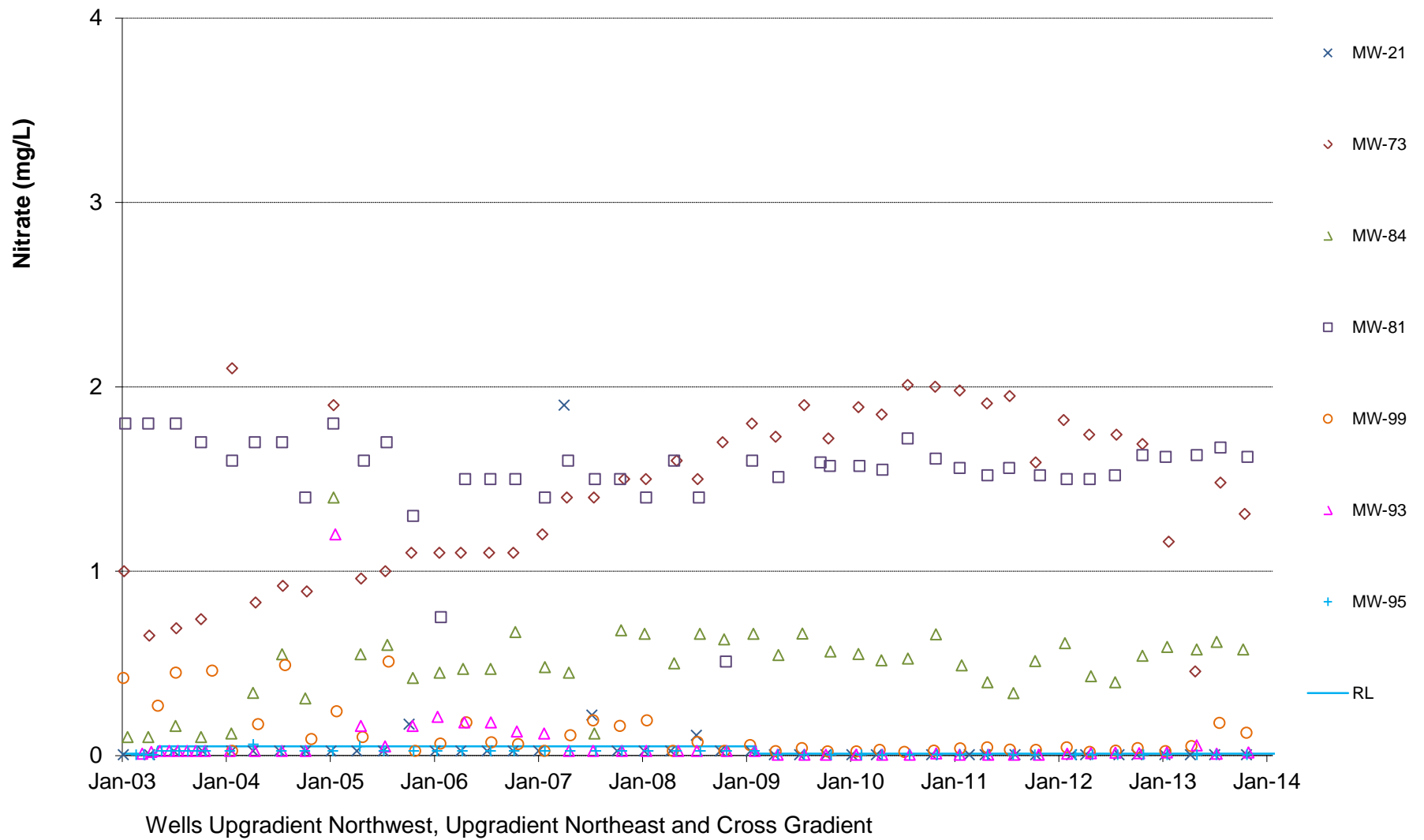


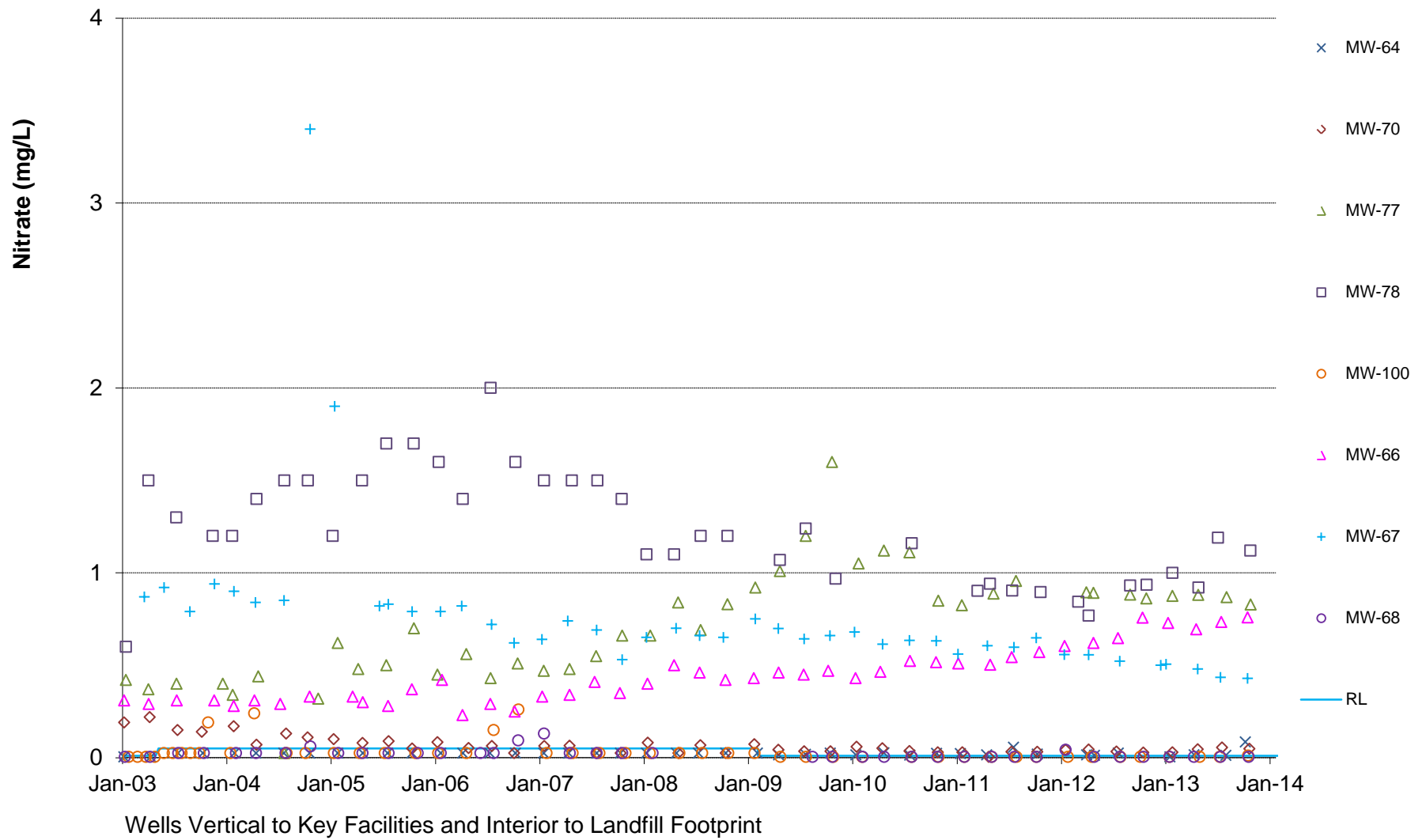


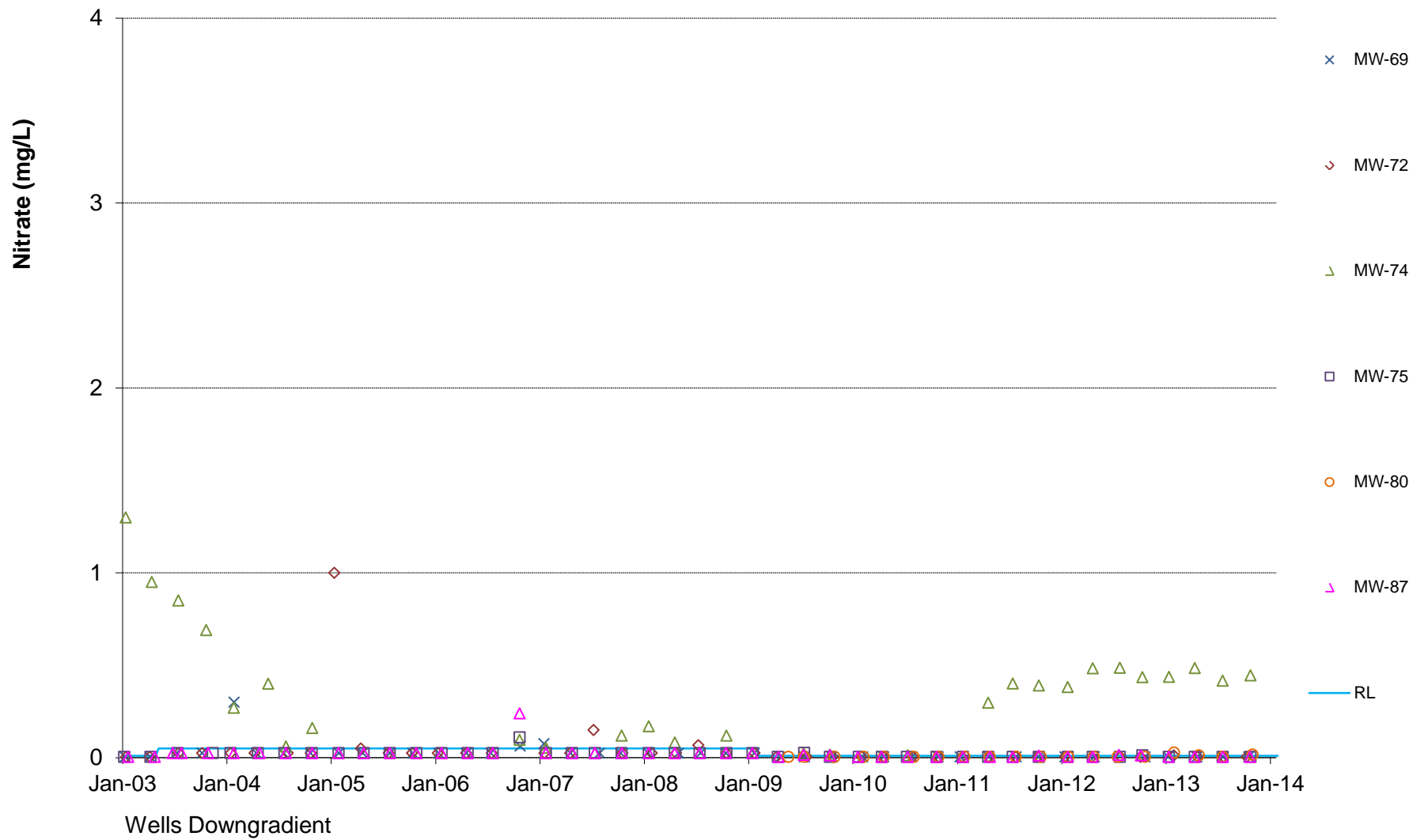


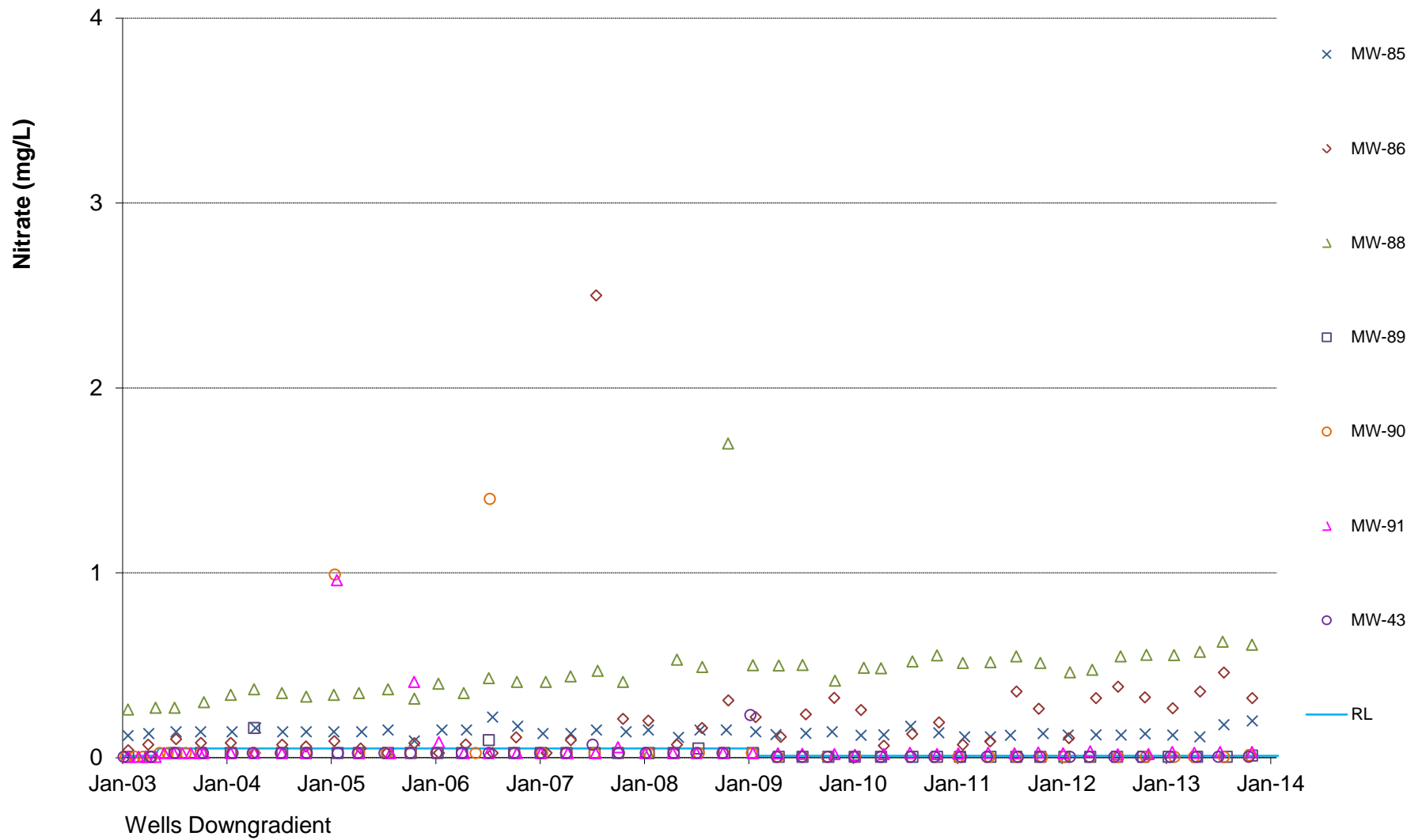




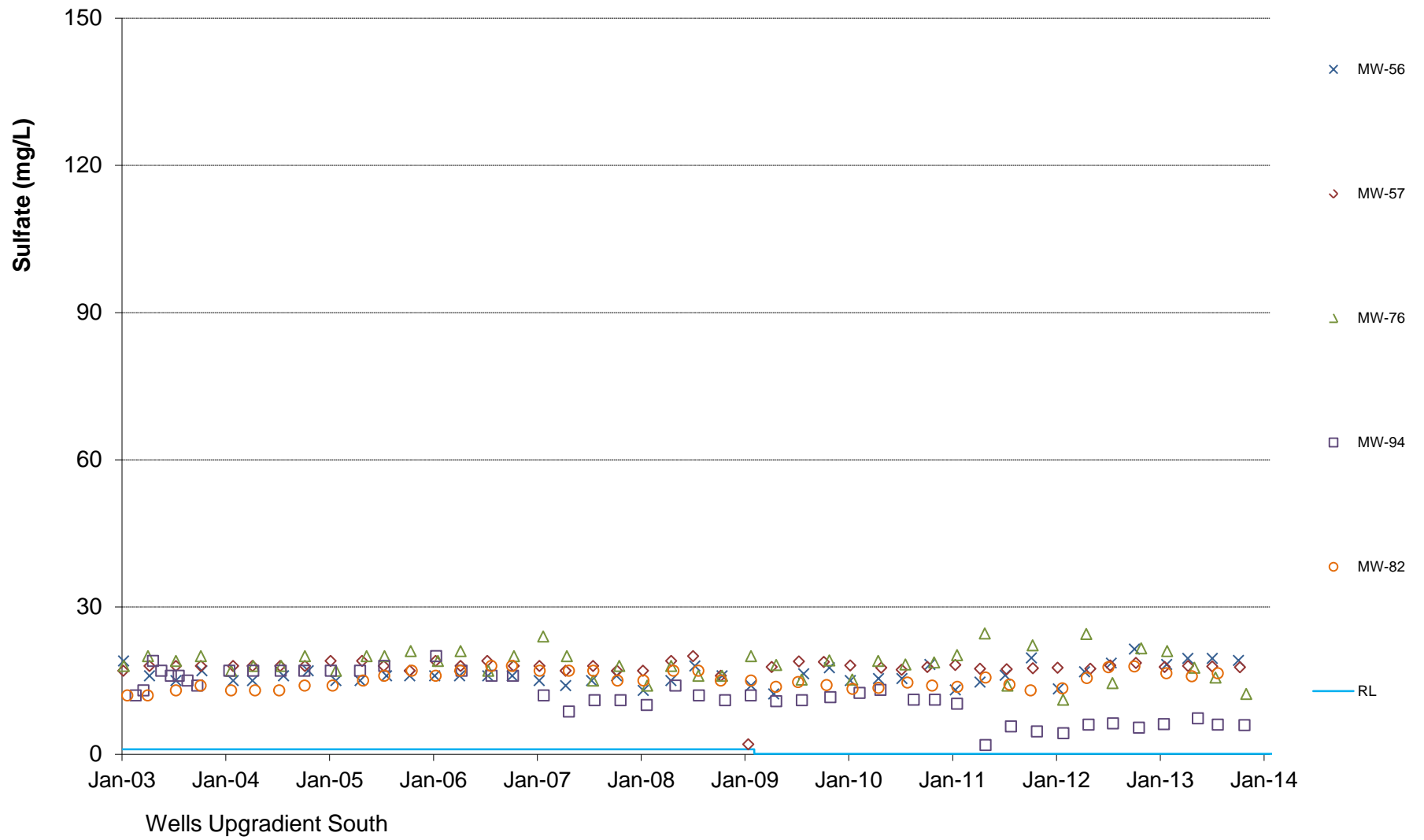


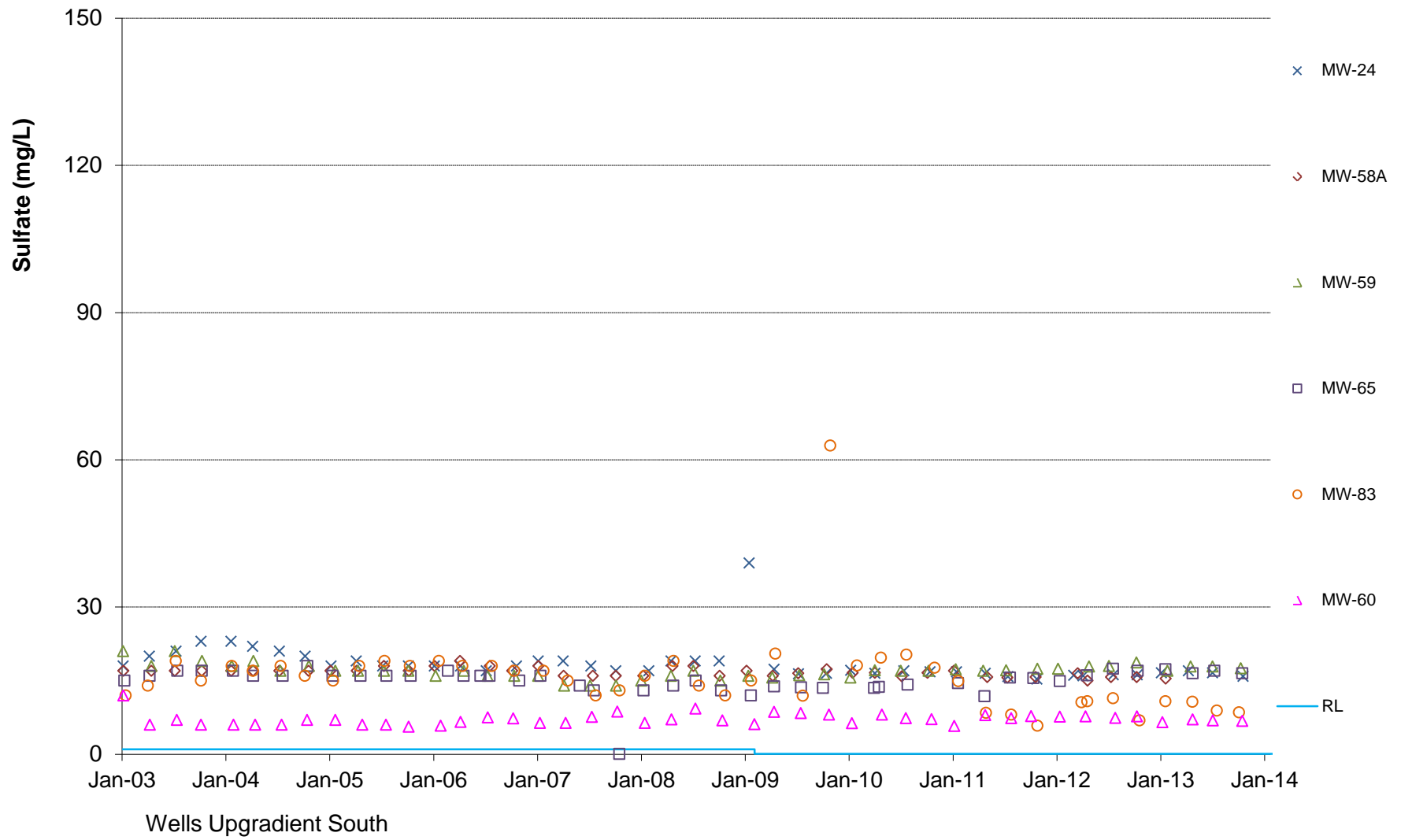


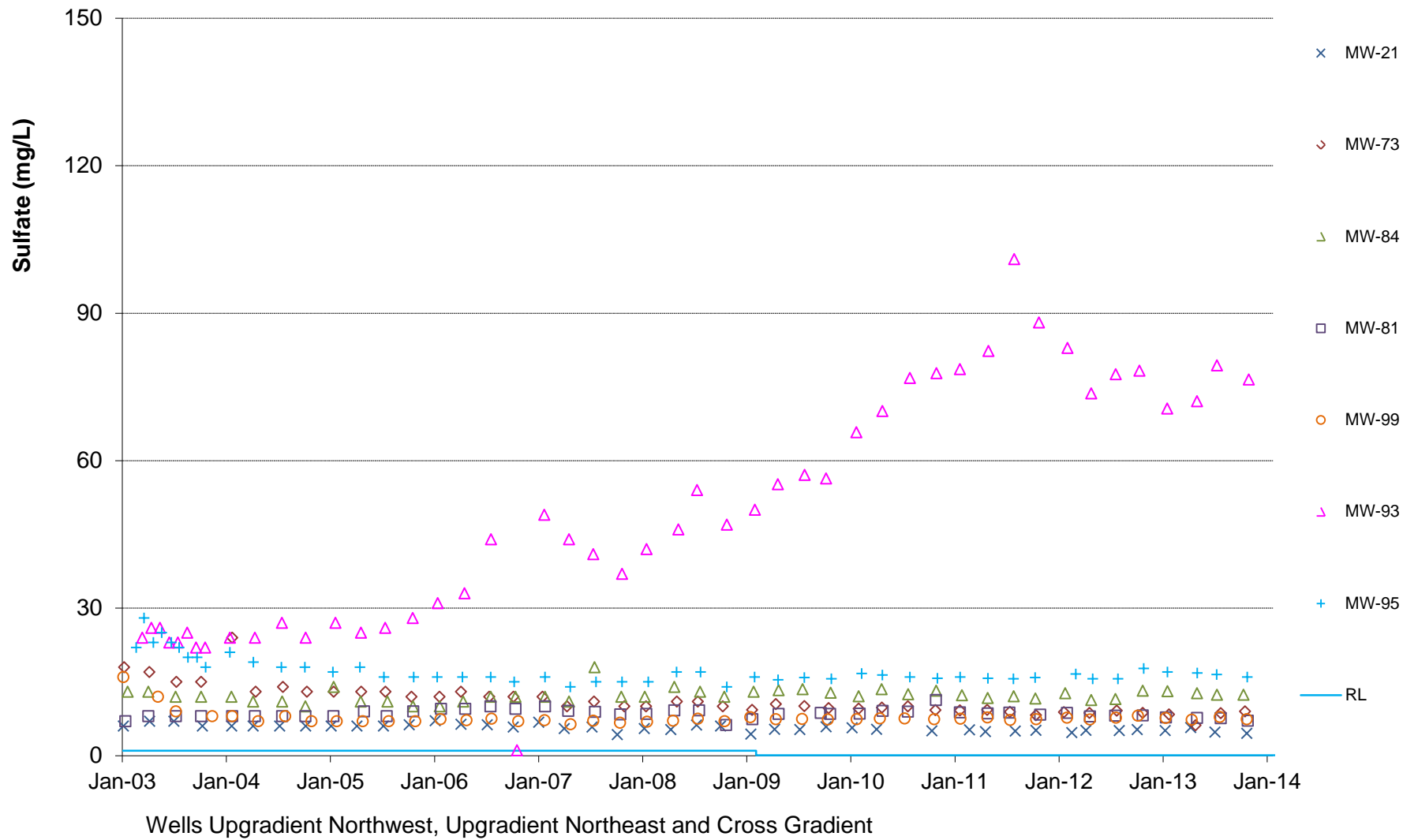


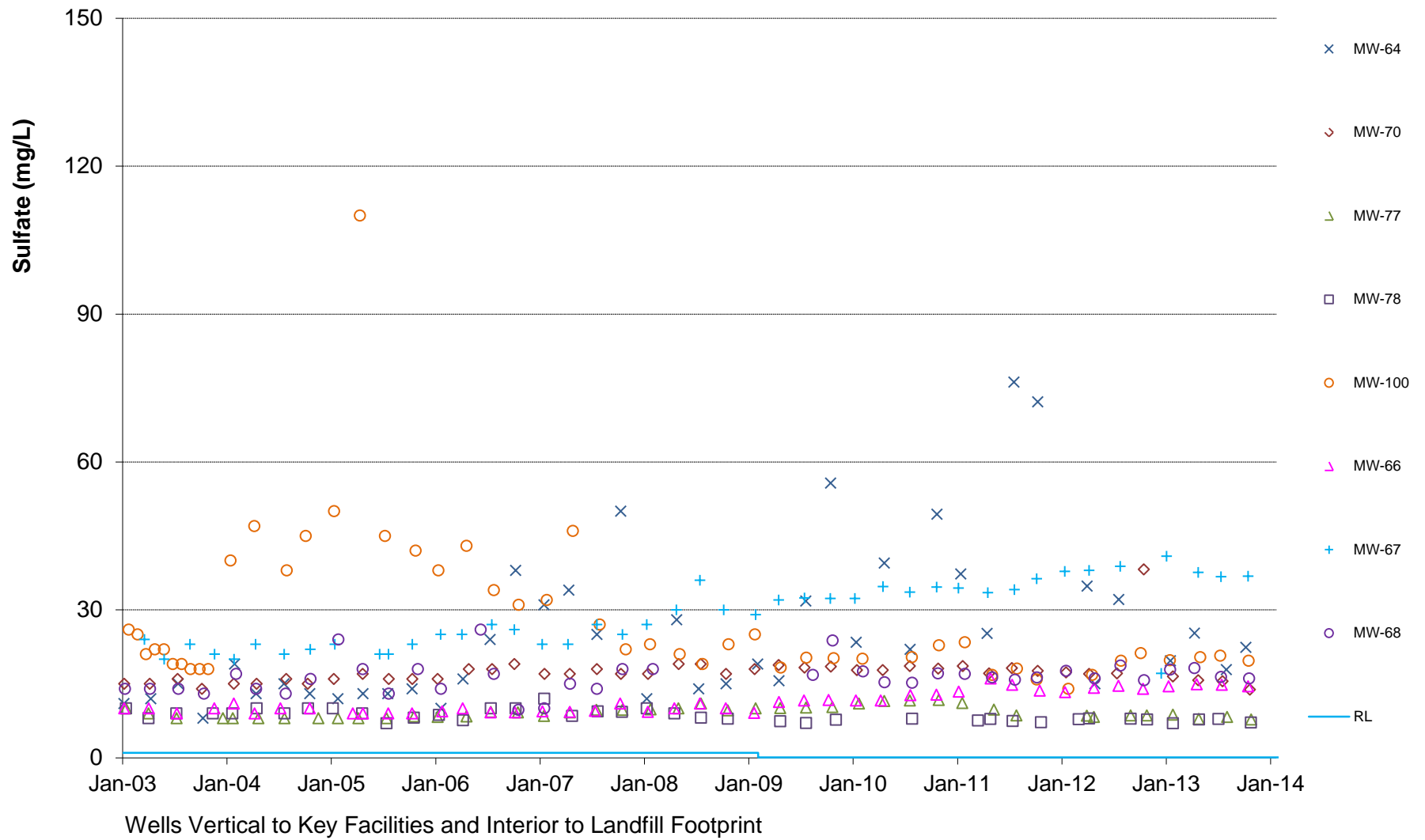


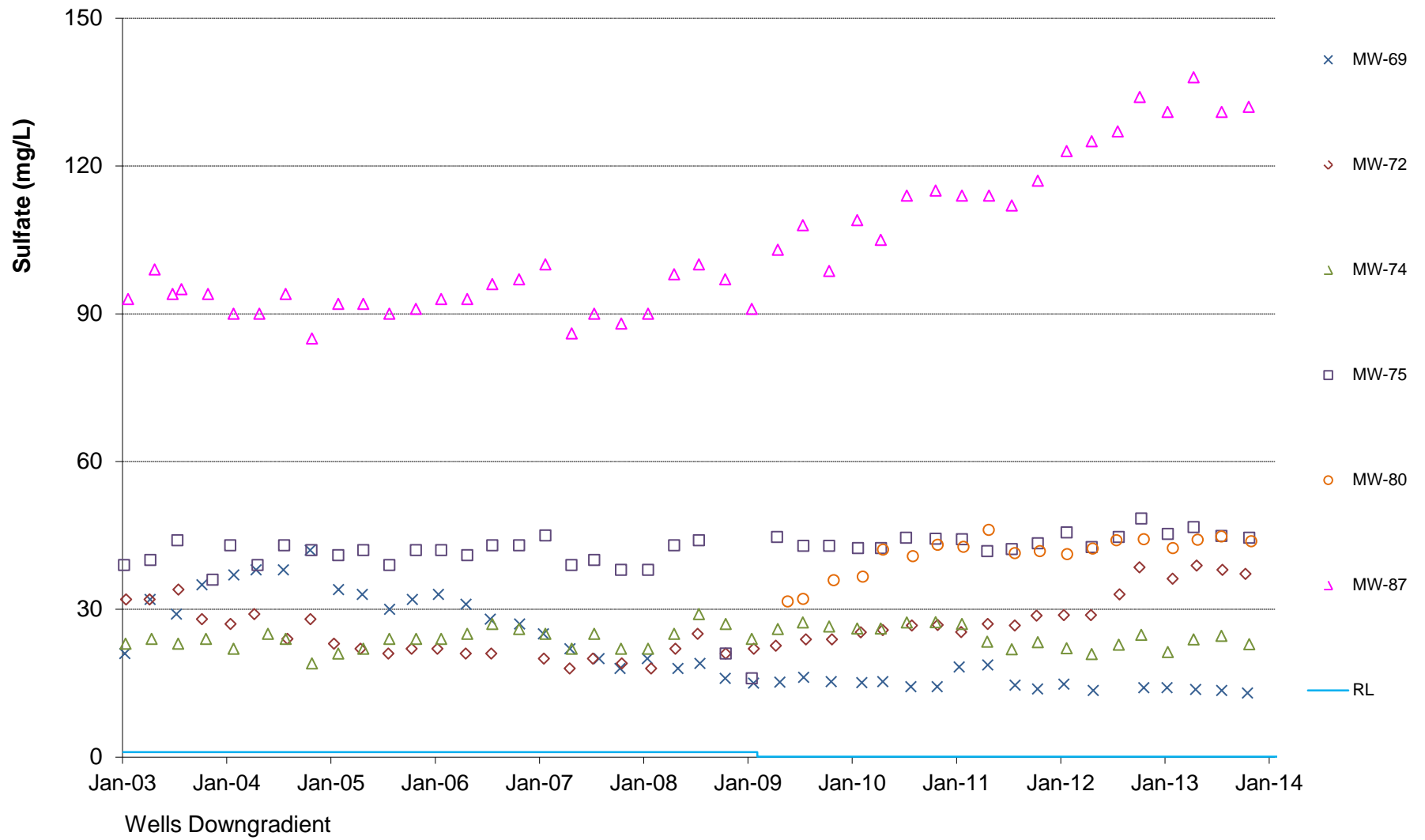


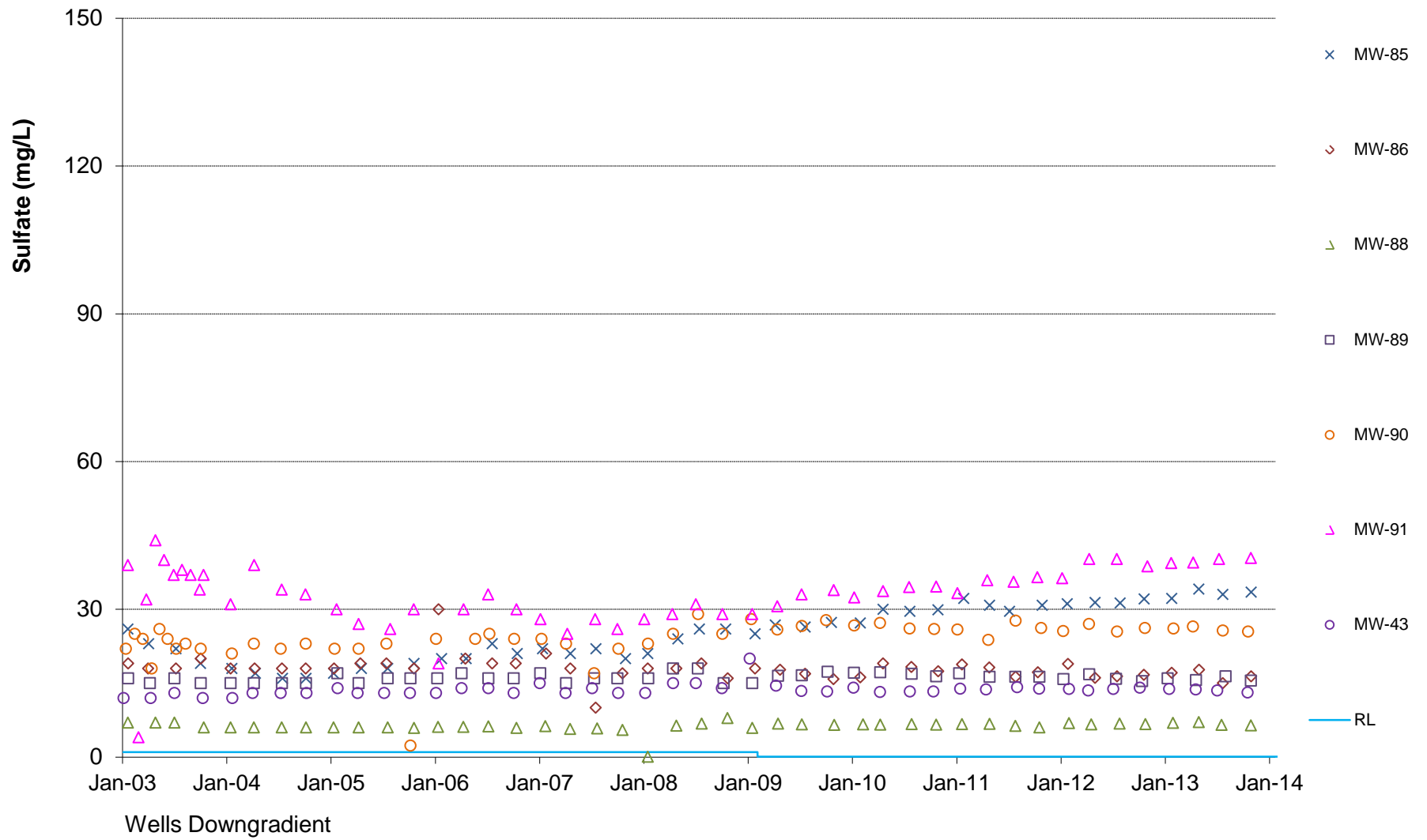








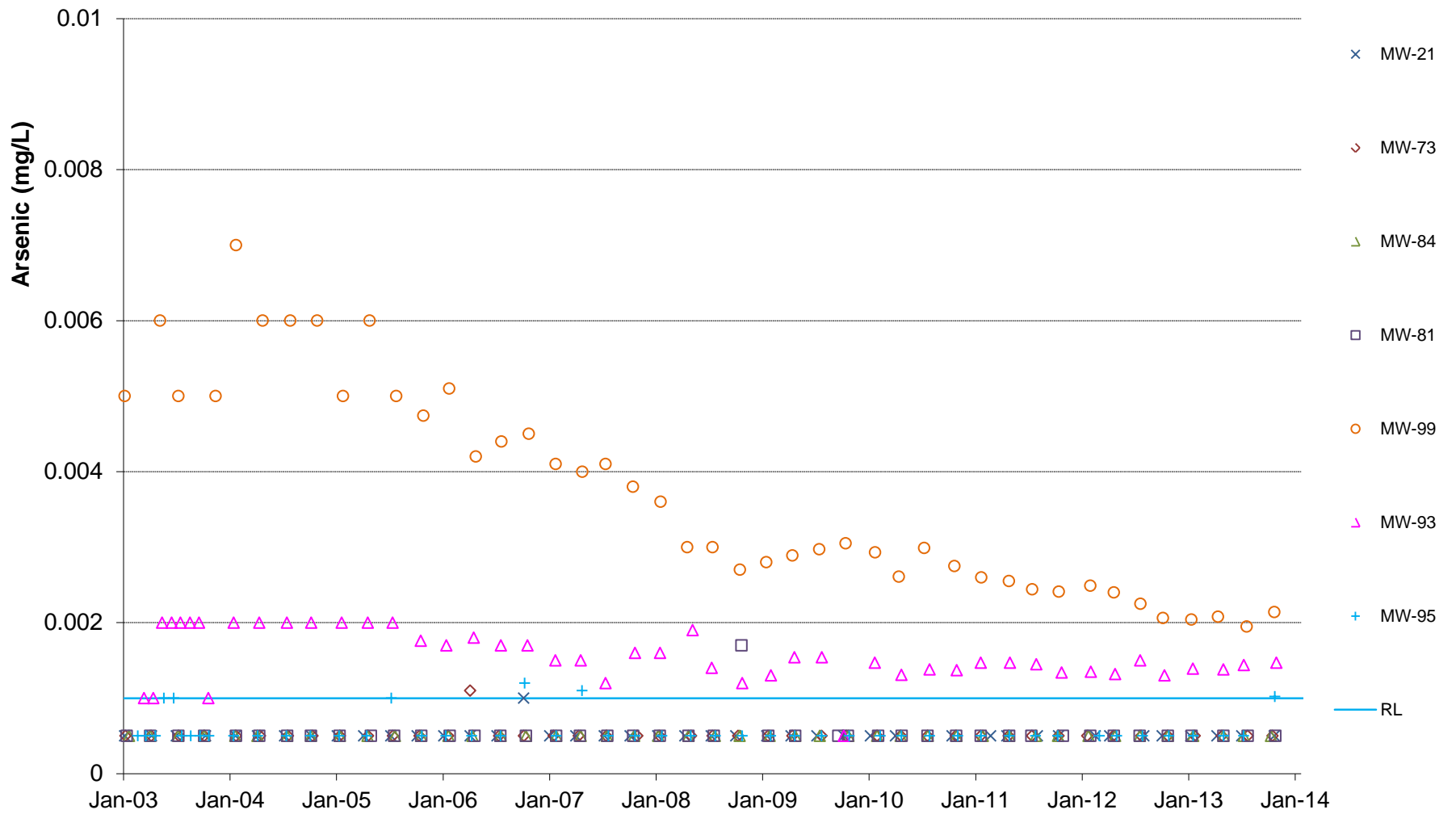






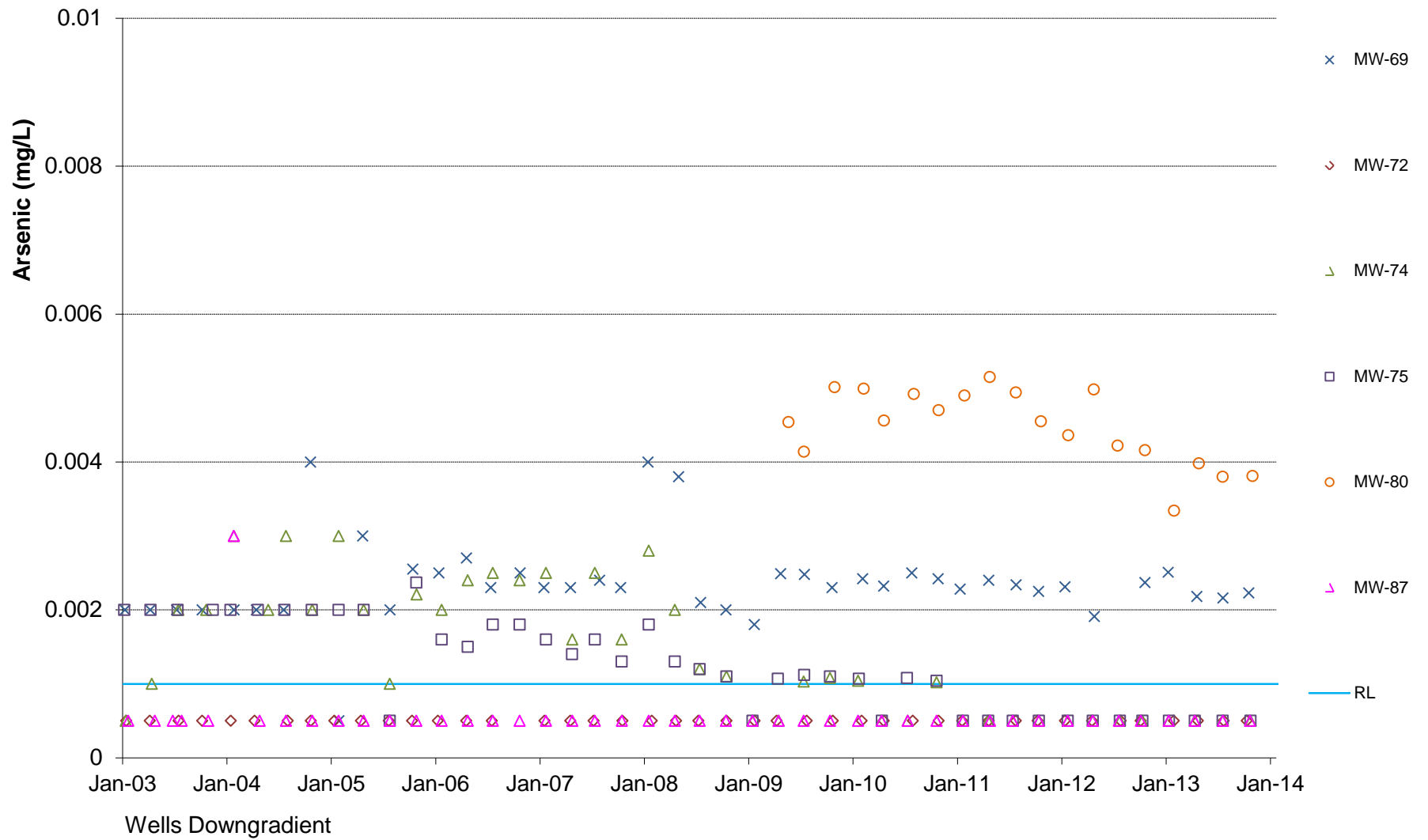


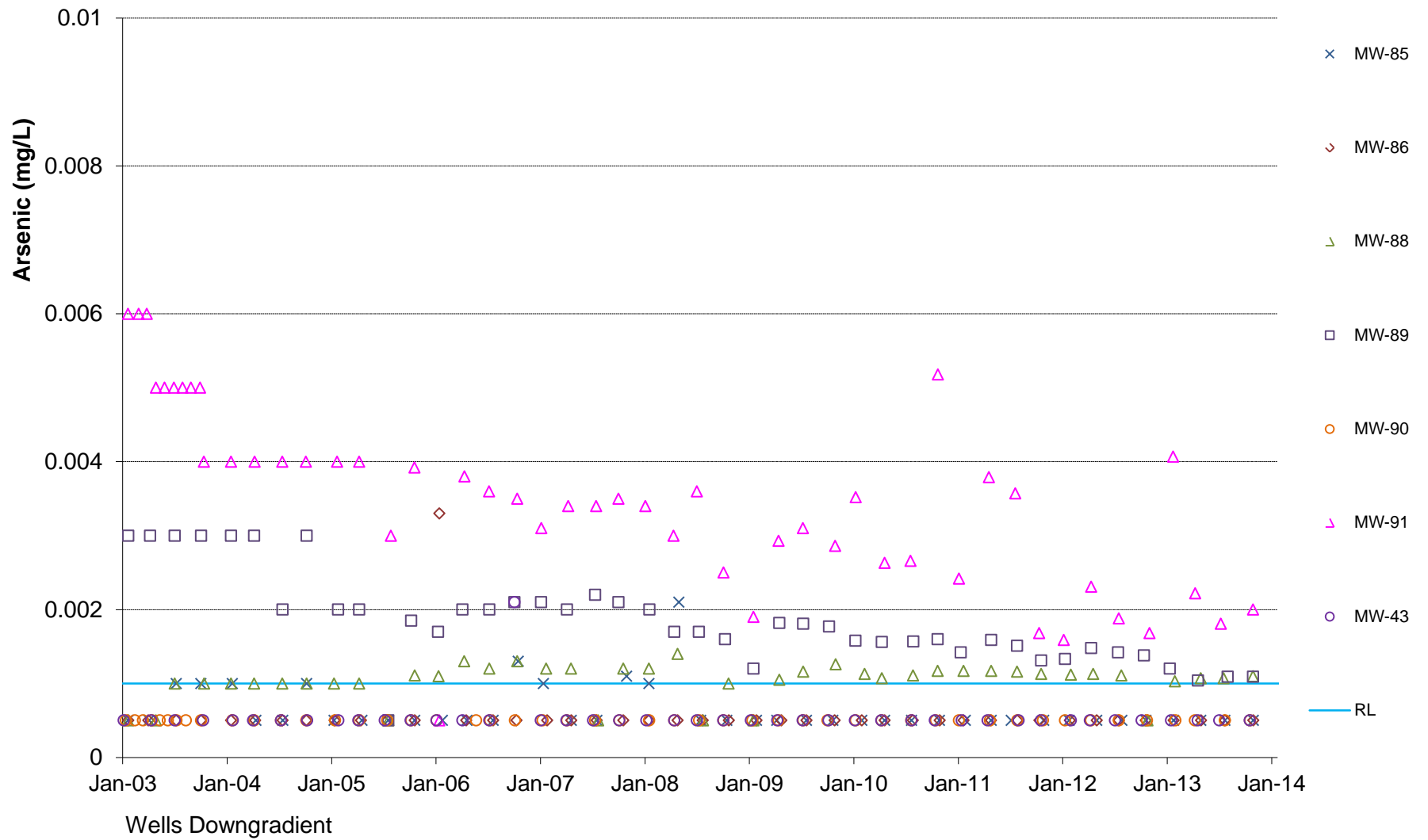


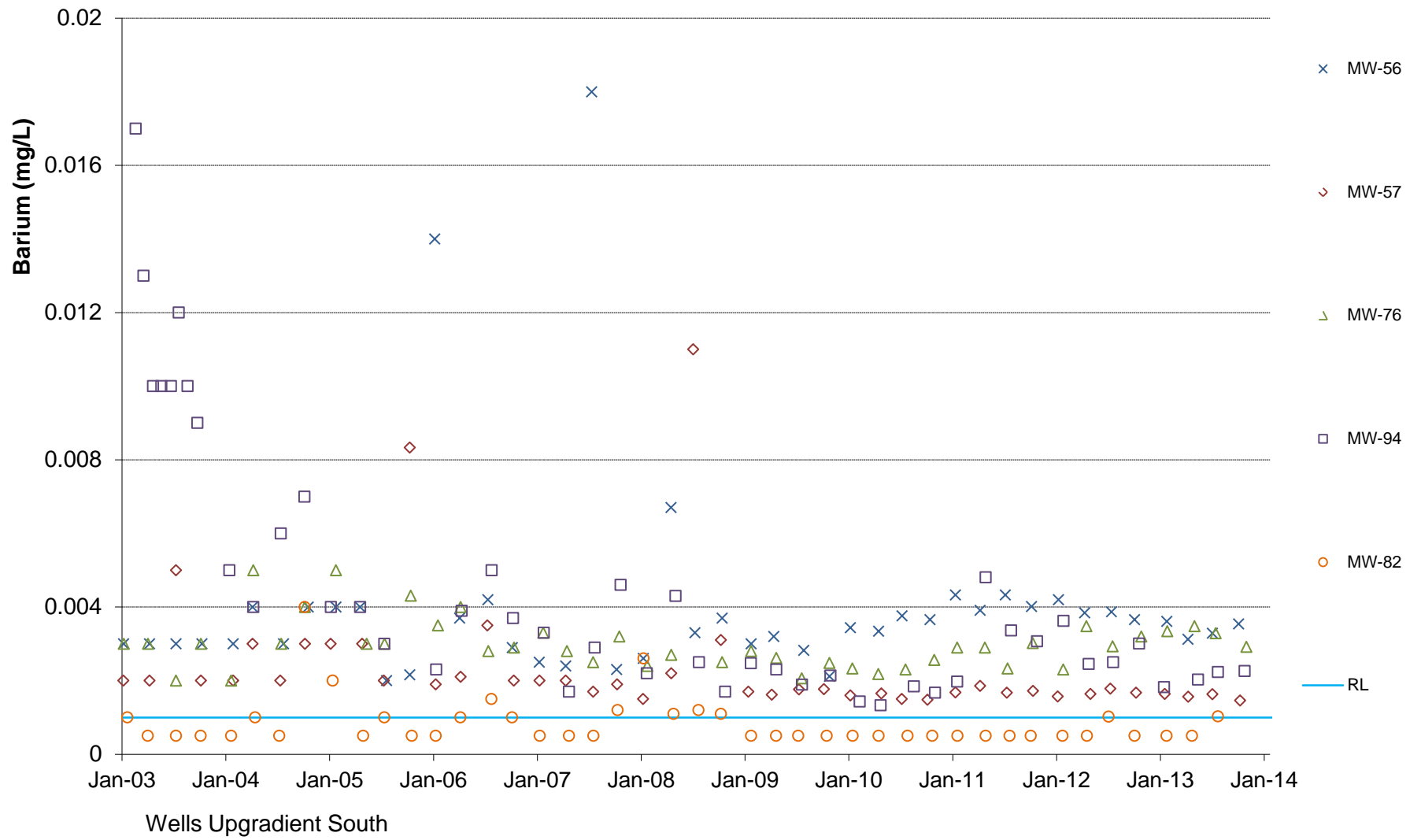


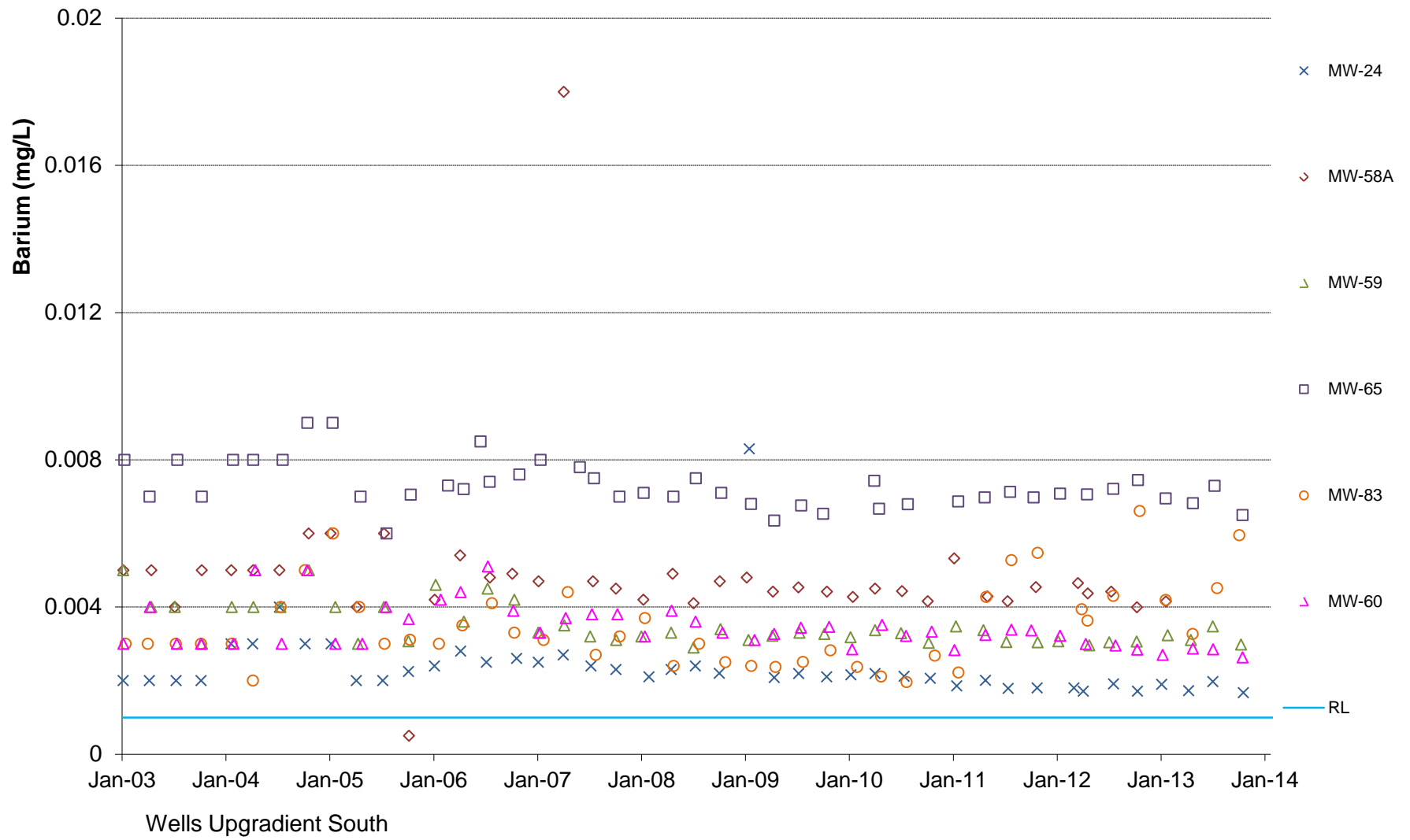
Wells Upgradient Northwest, Upgradient Northeast and Cross Gradient

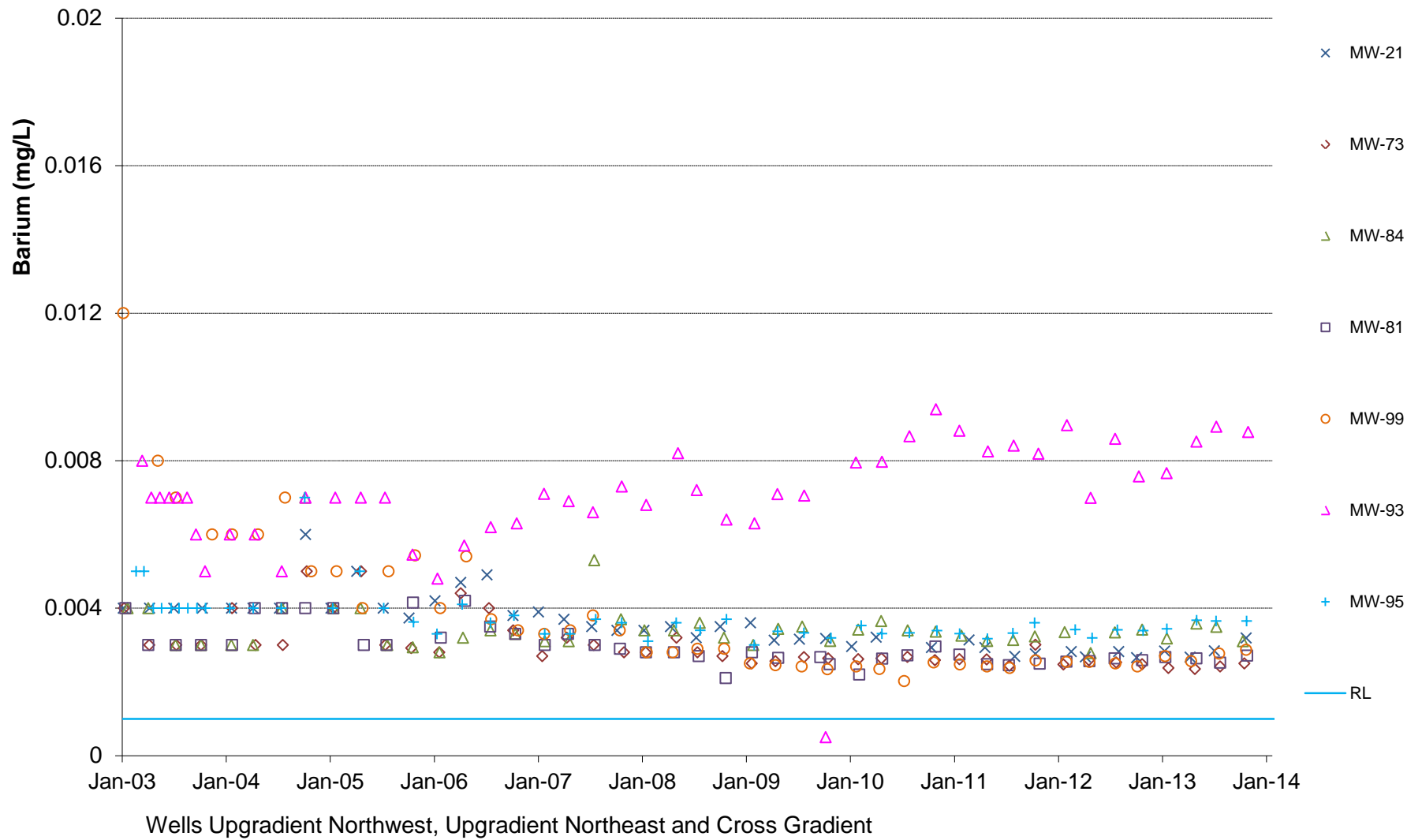


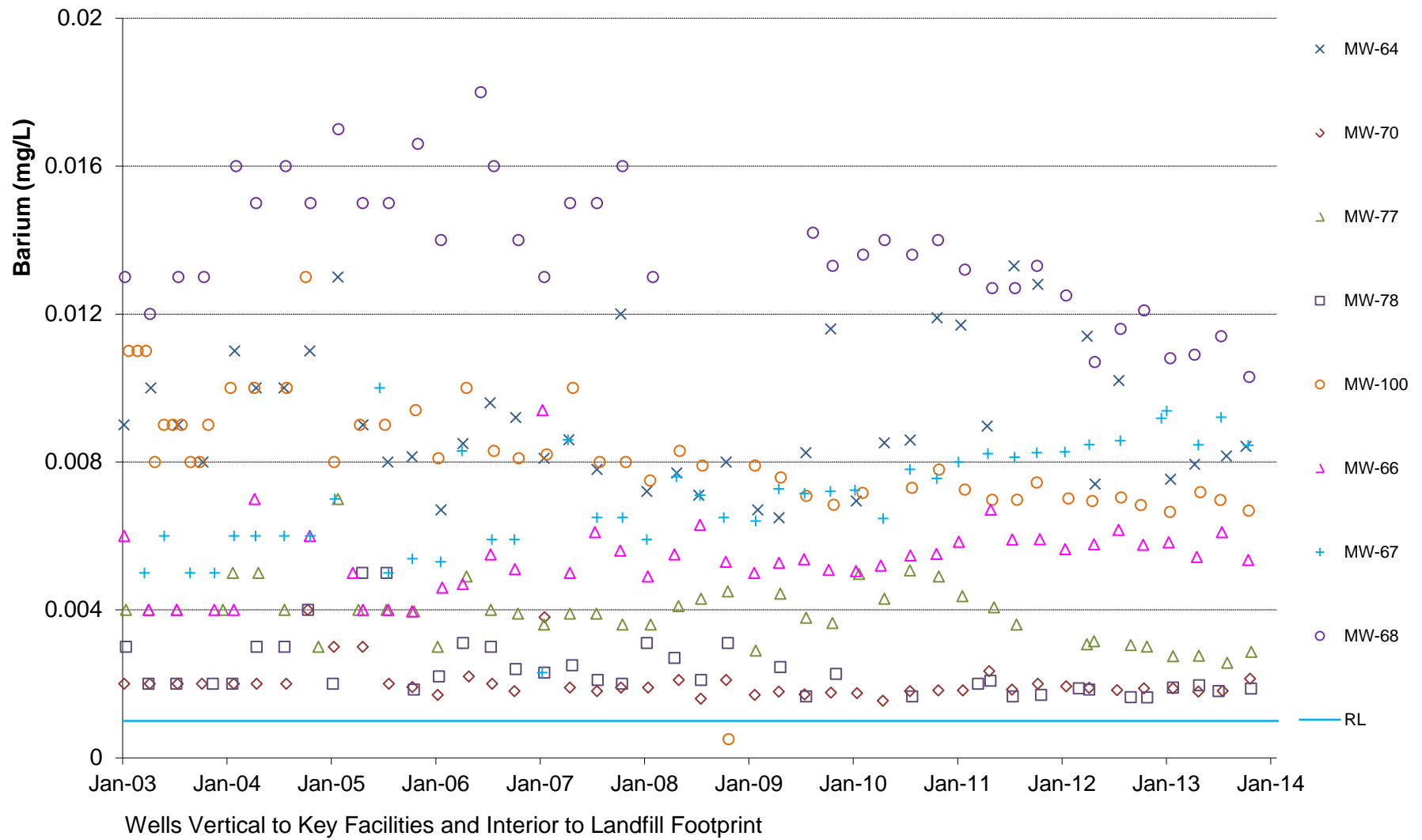




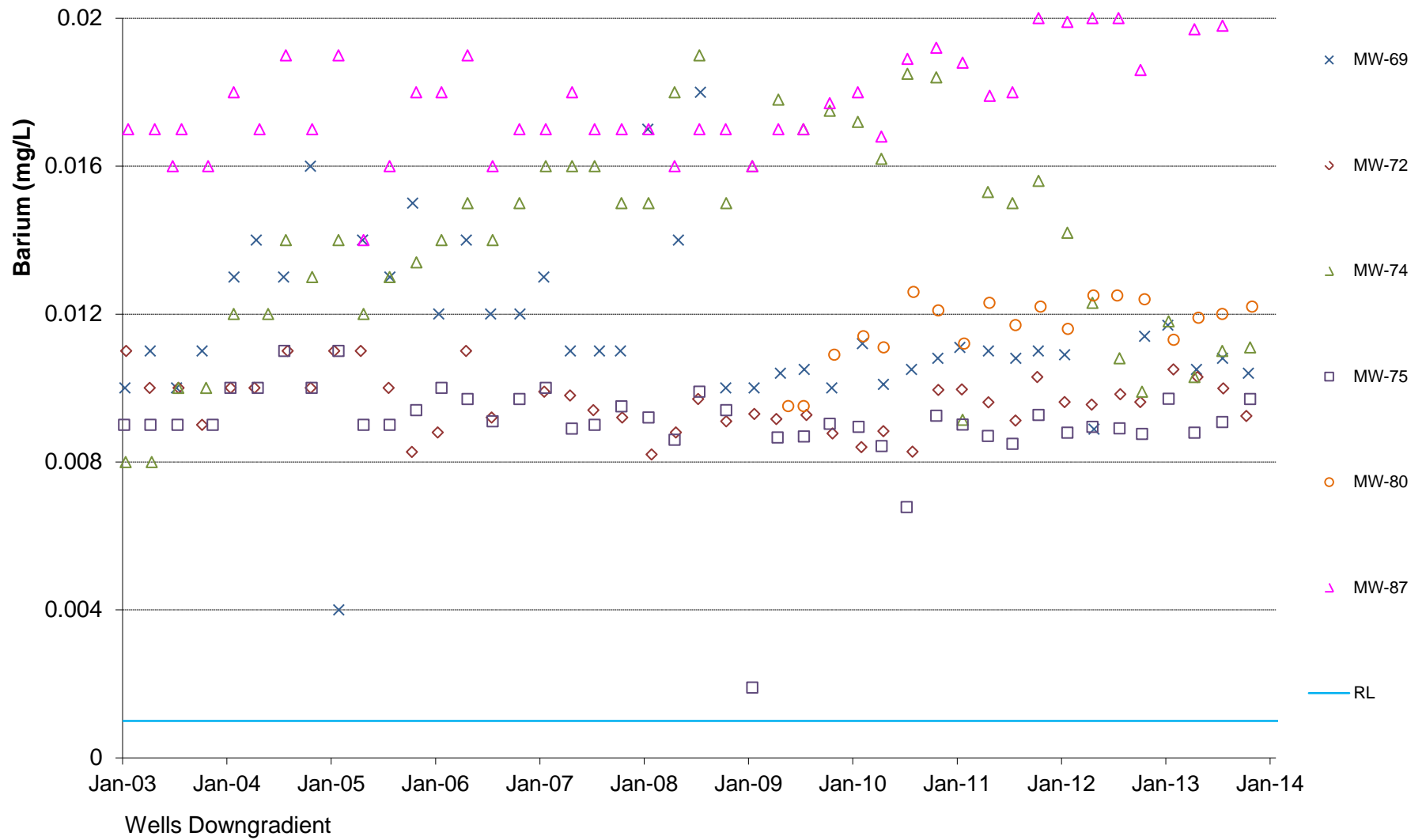


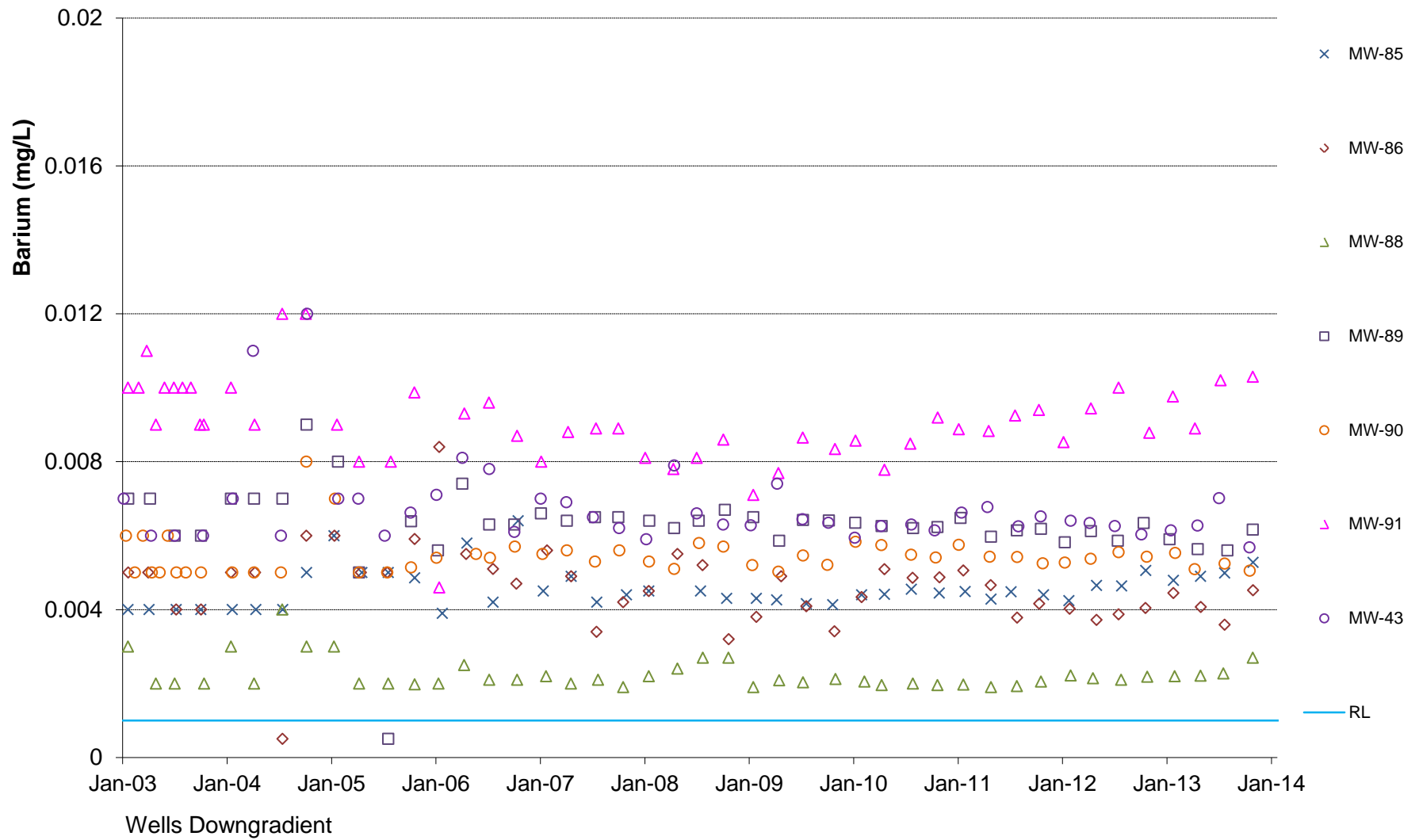


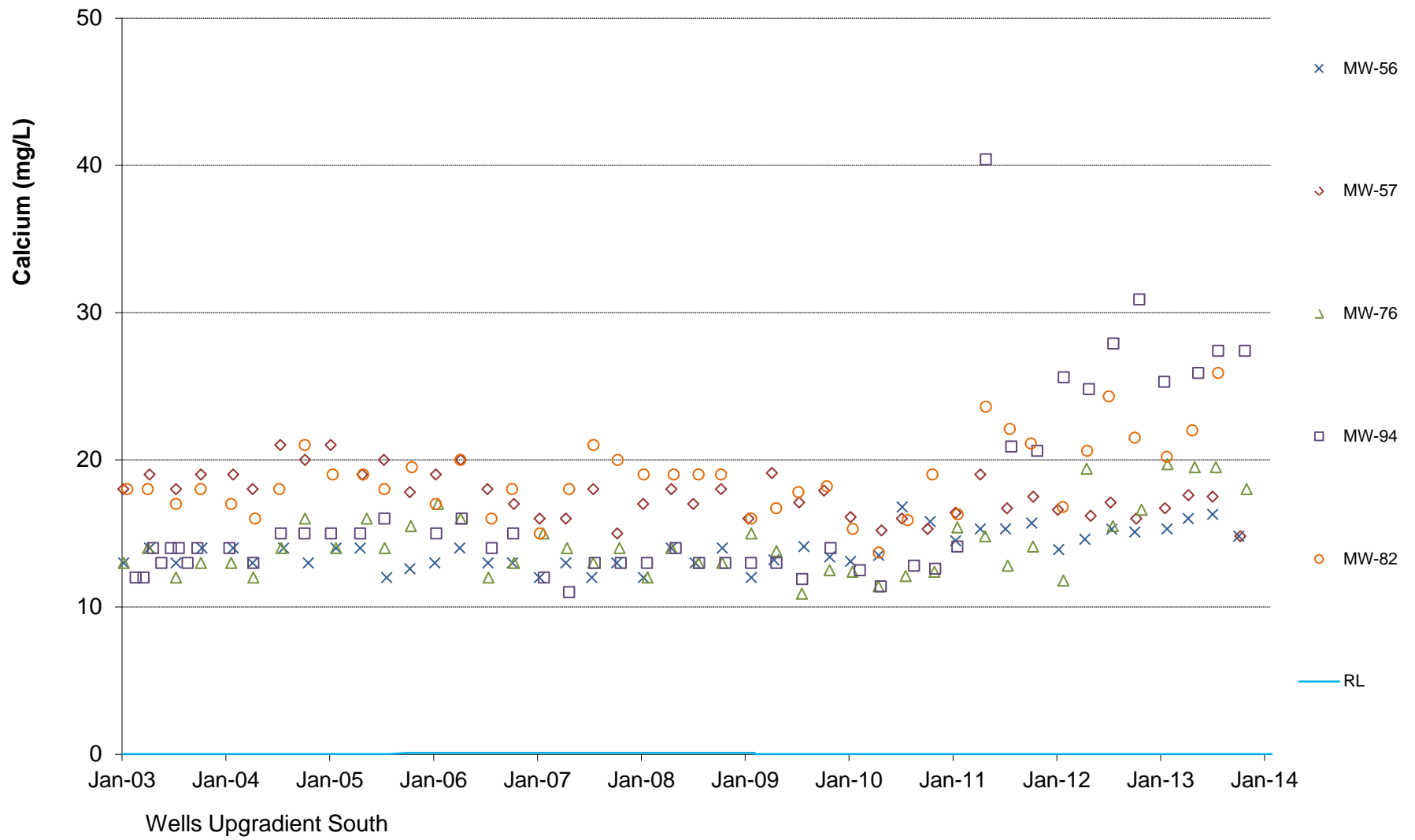


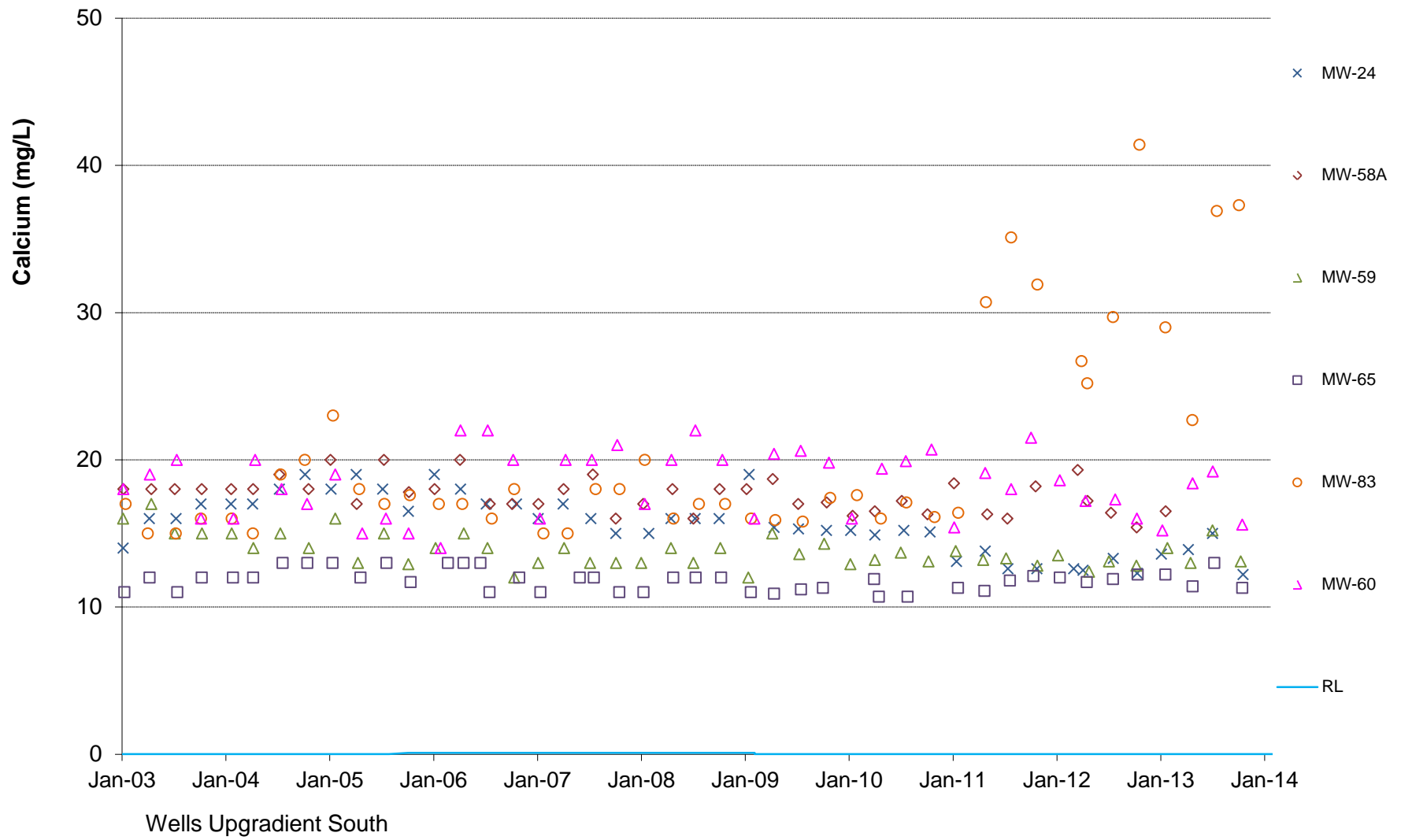


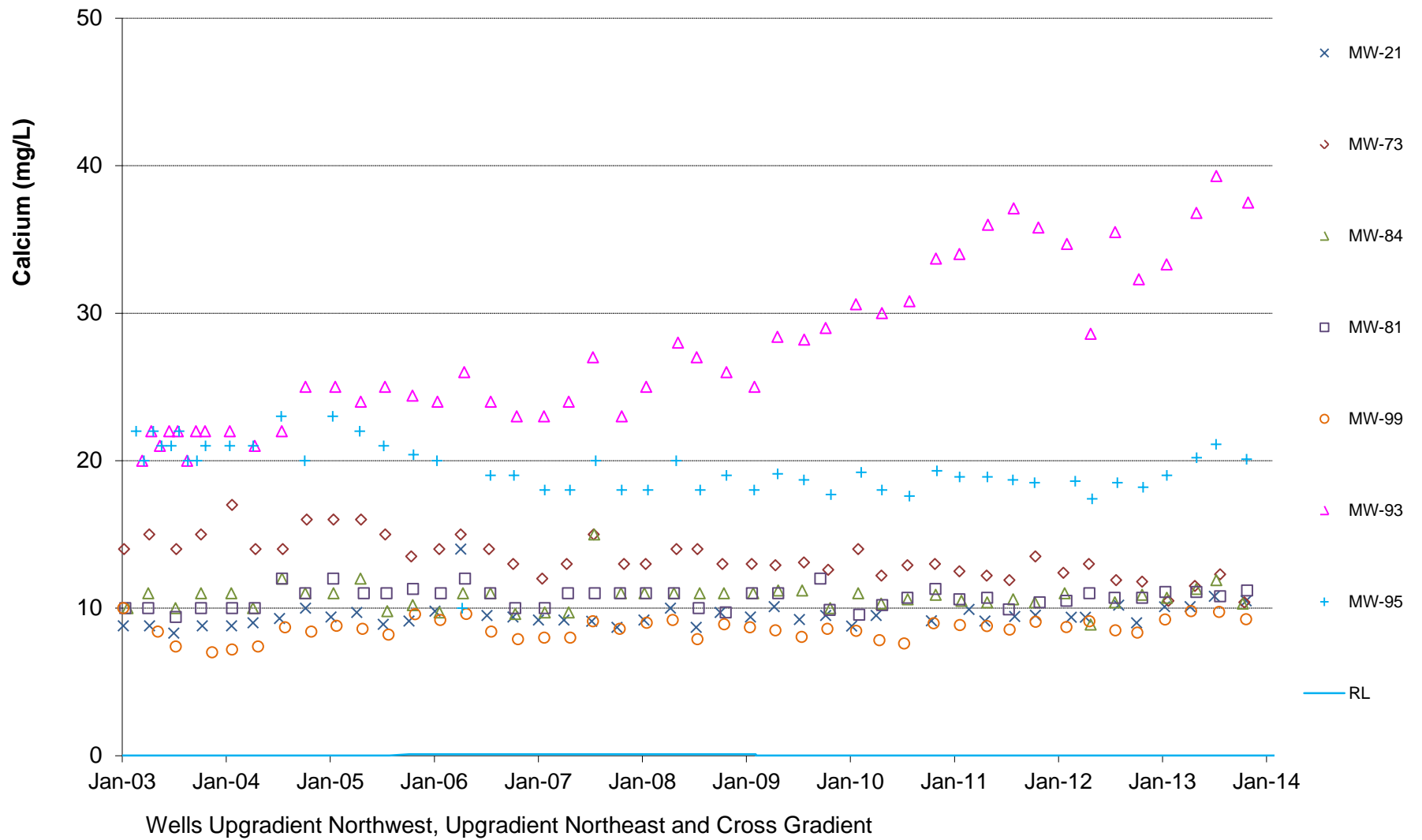


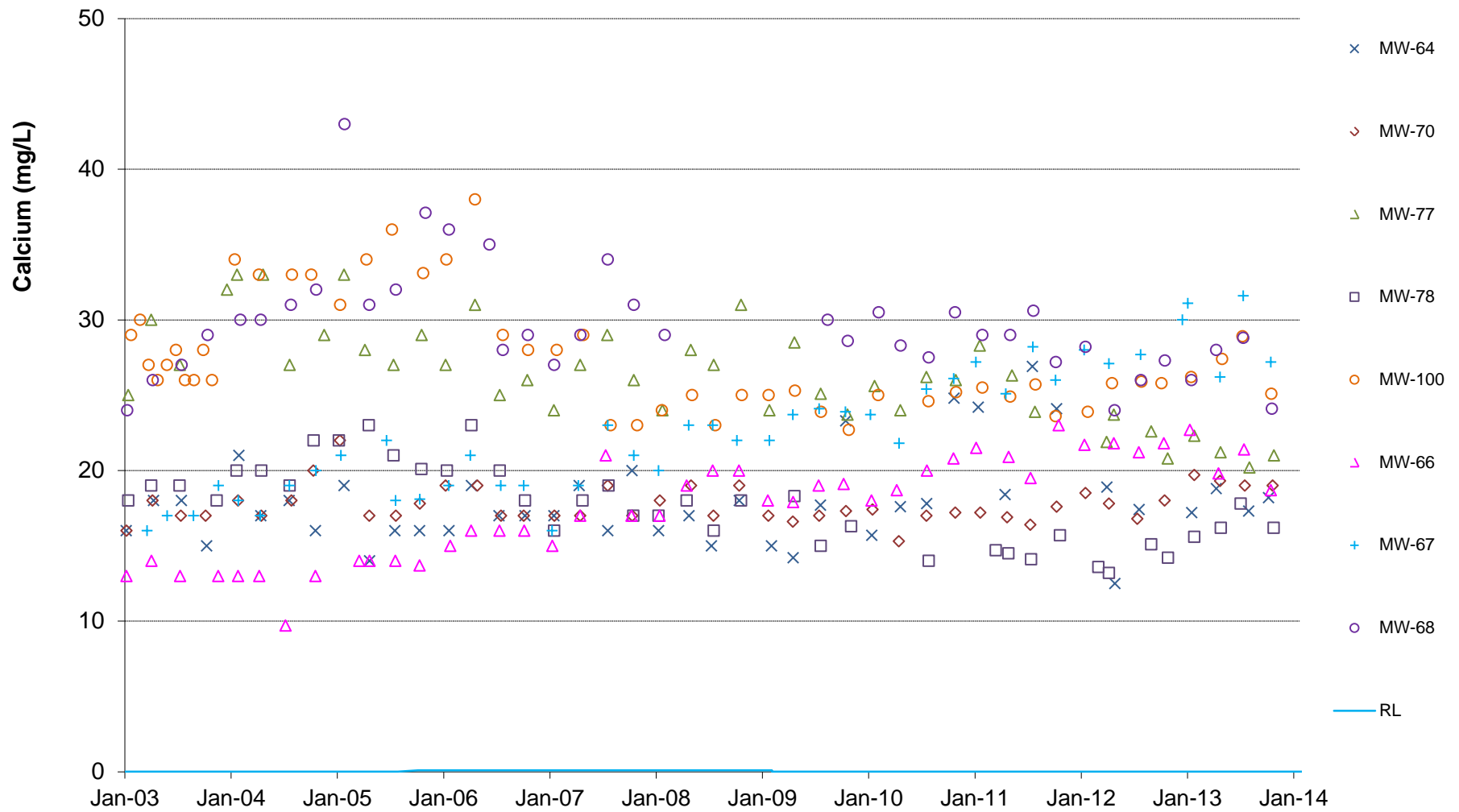




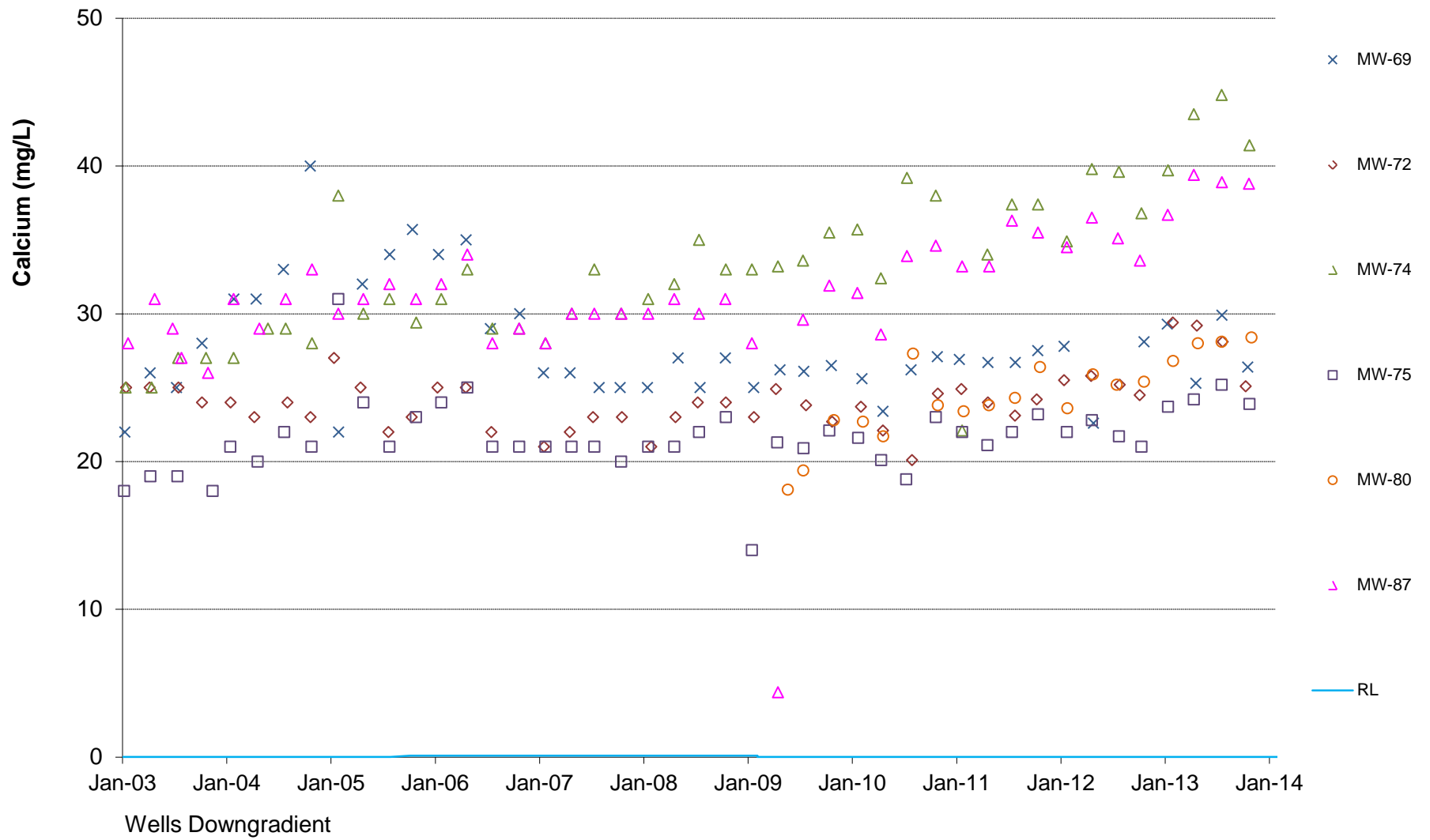


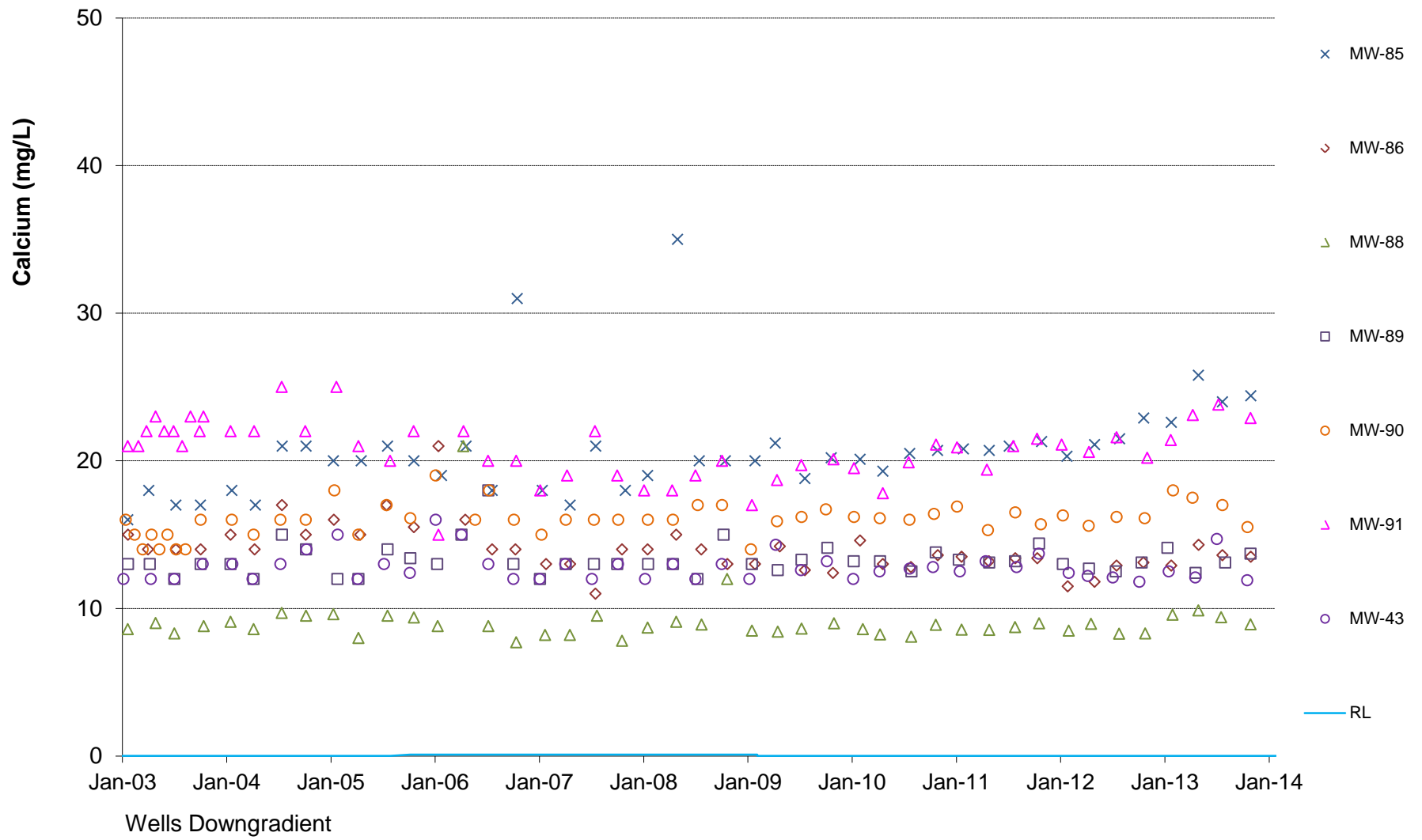




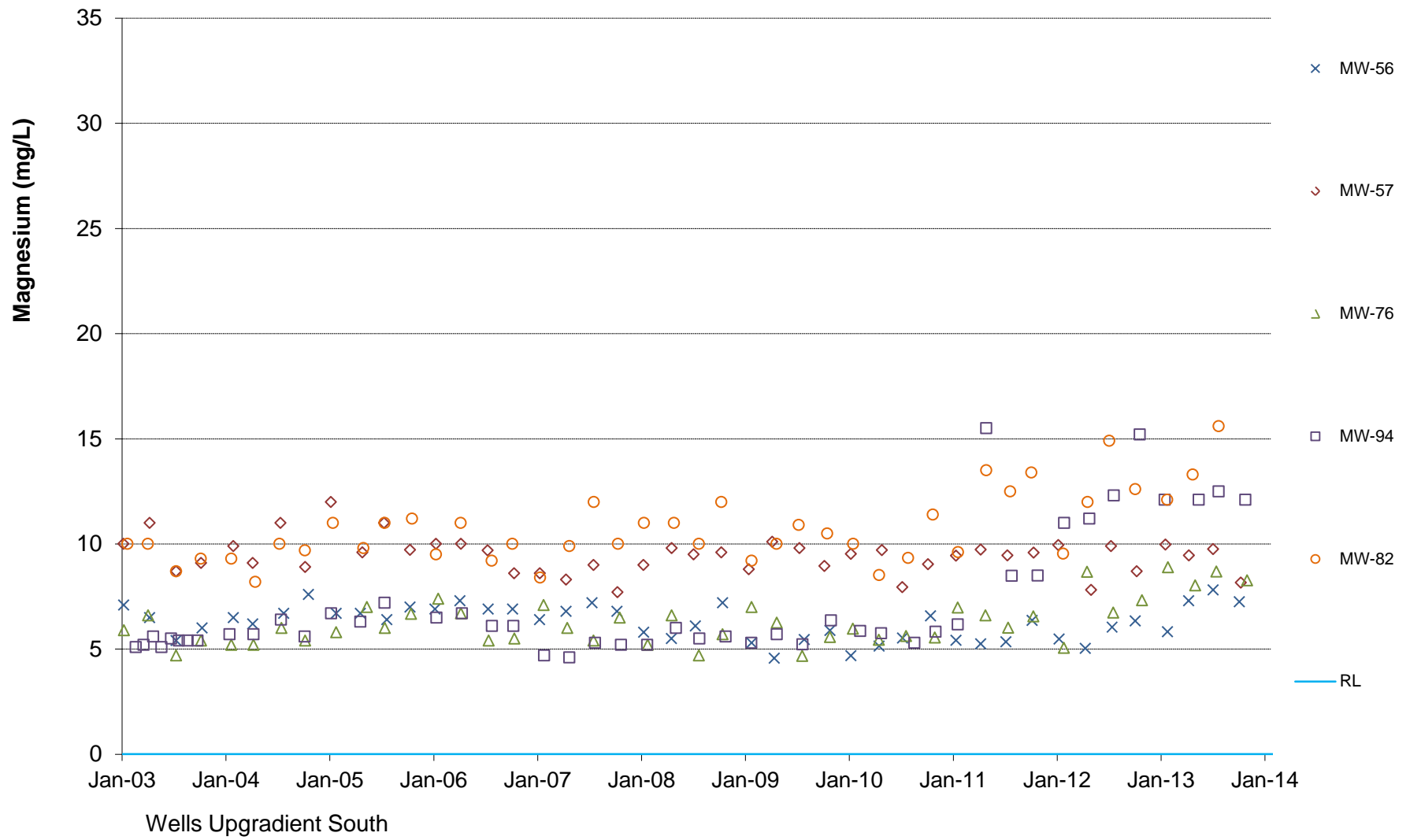


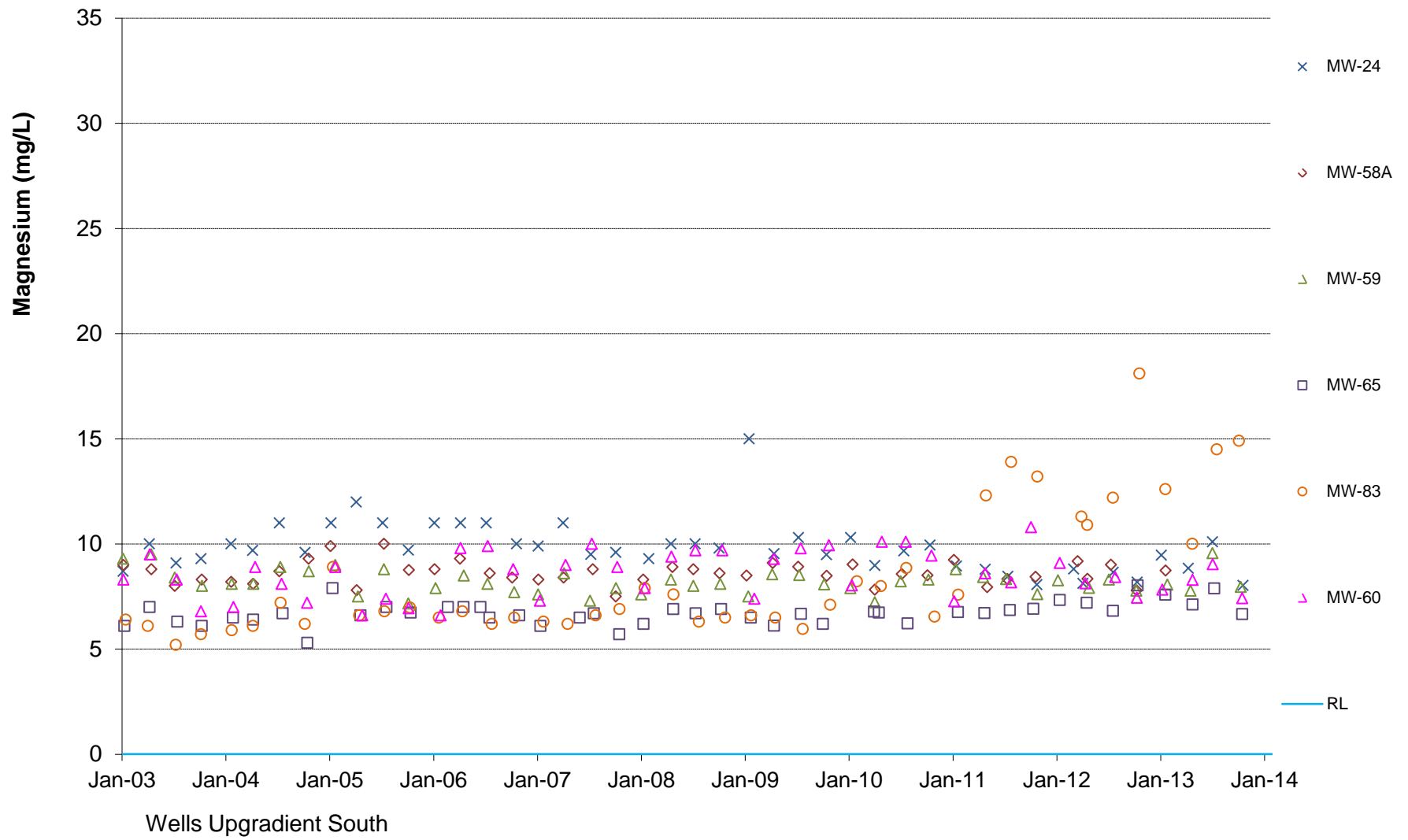
Wells Vertical to Key Facilities and Interior to Landfill Footprint

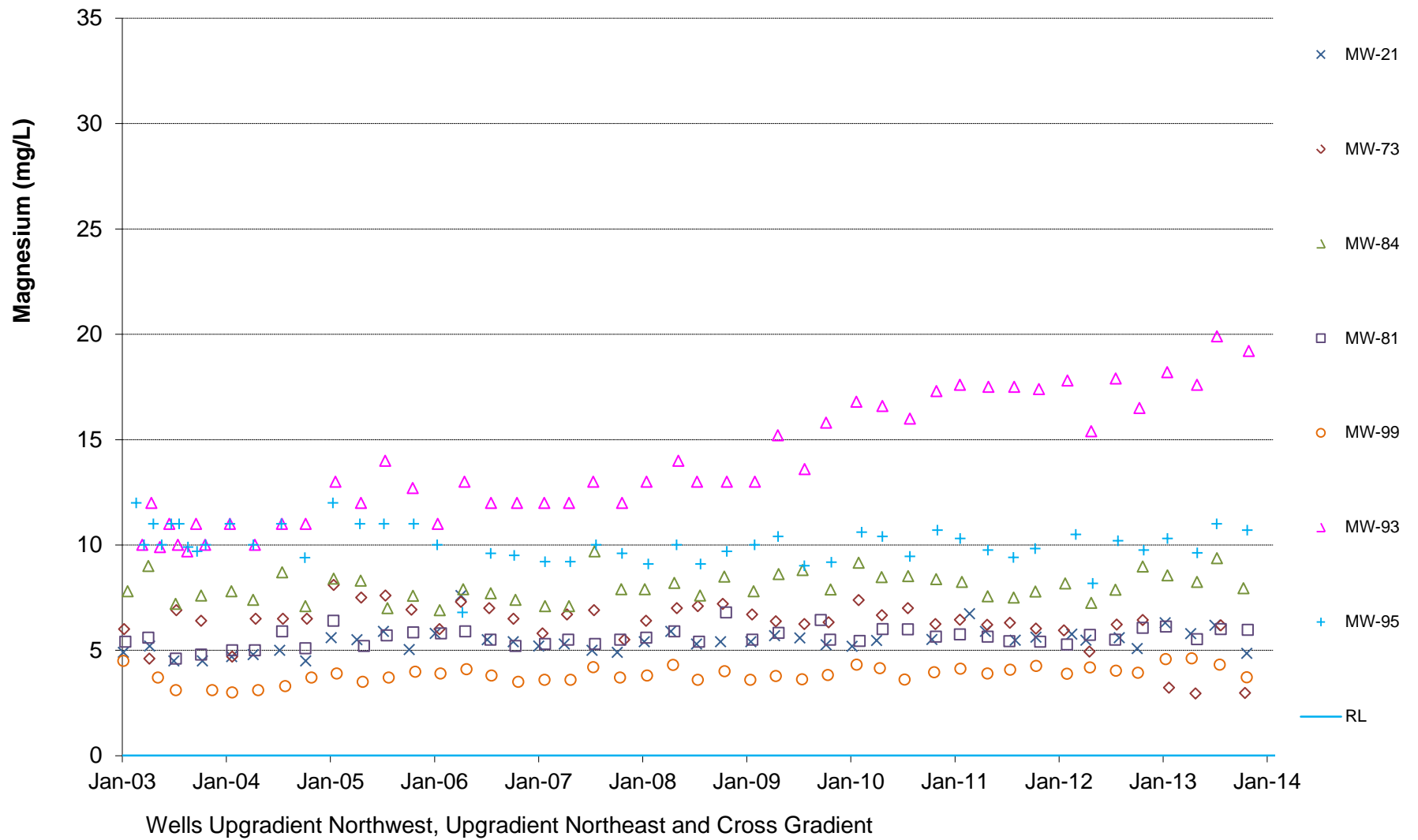


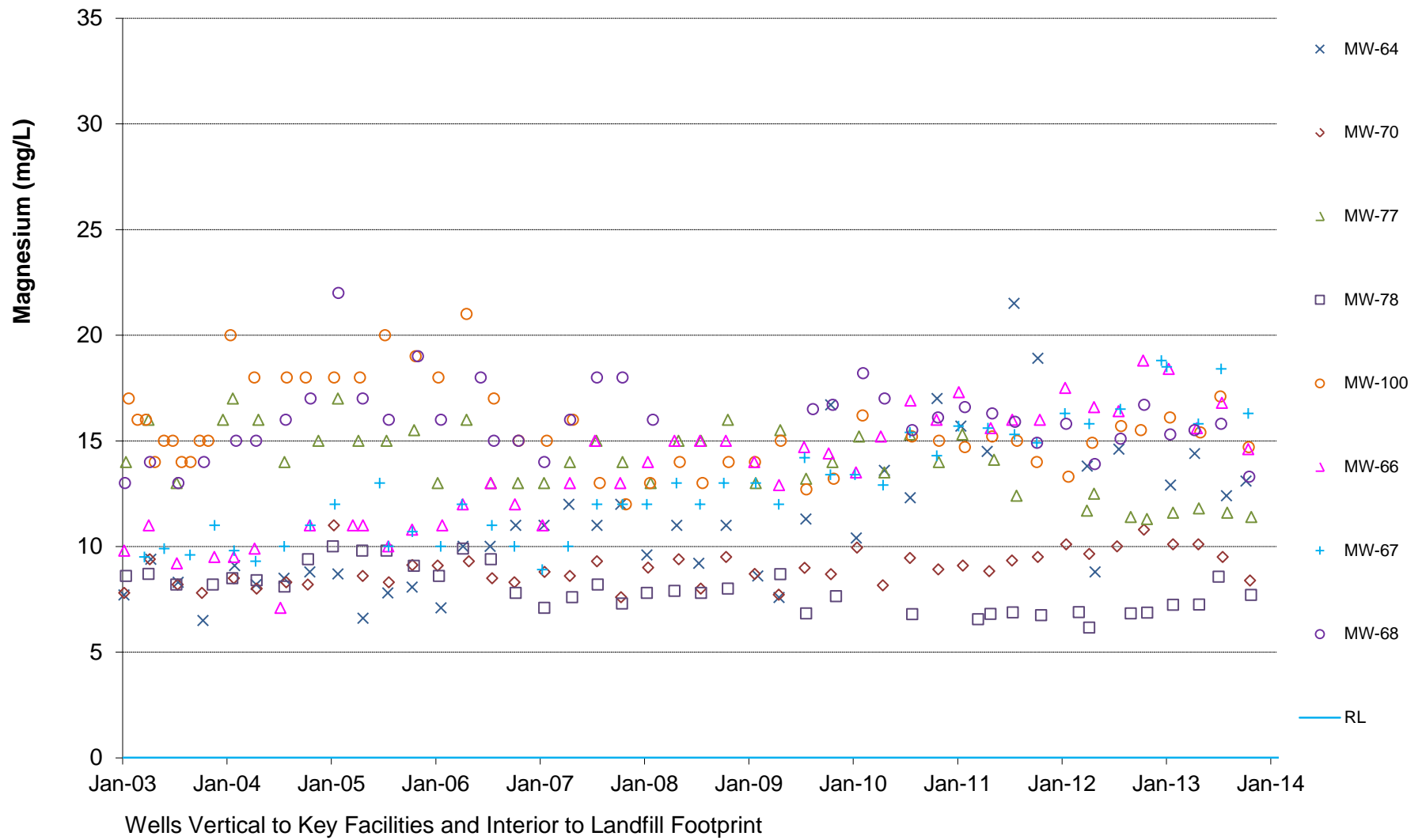


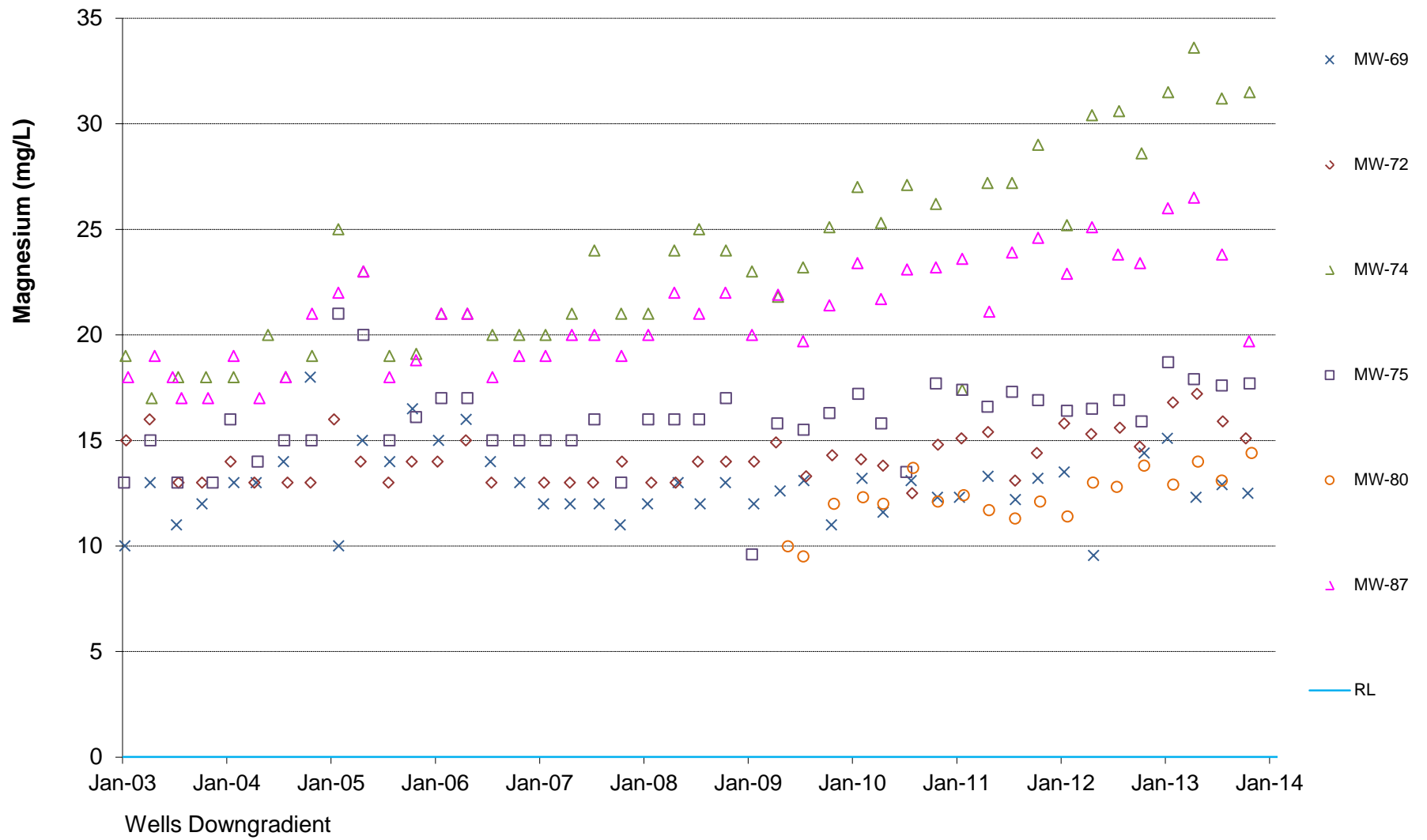


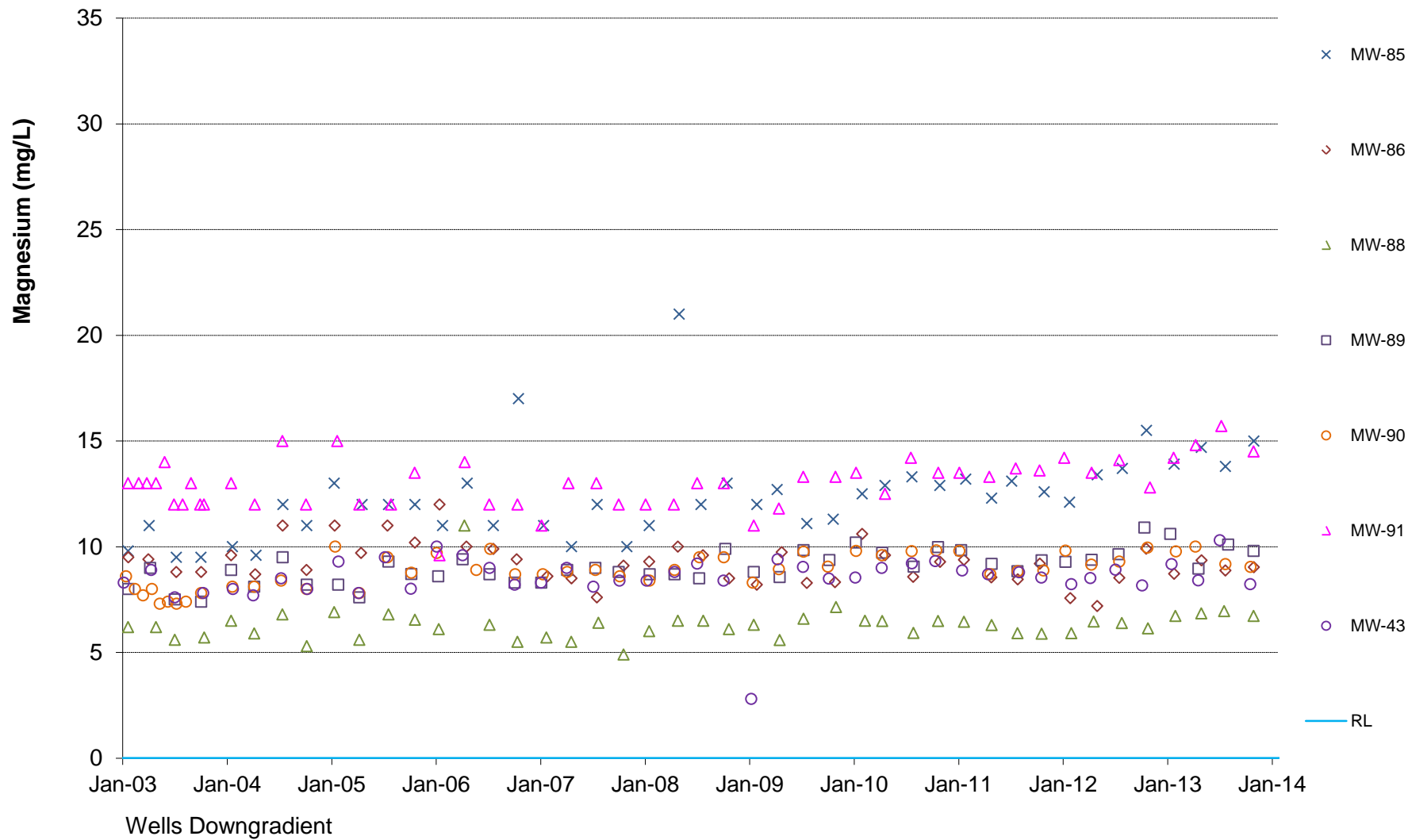


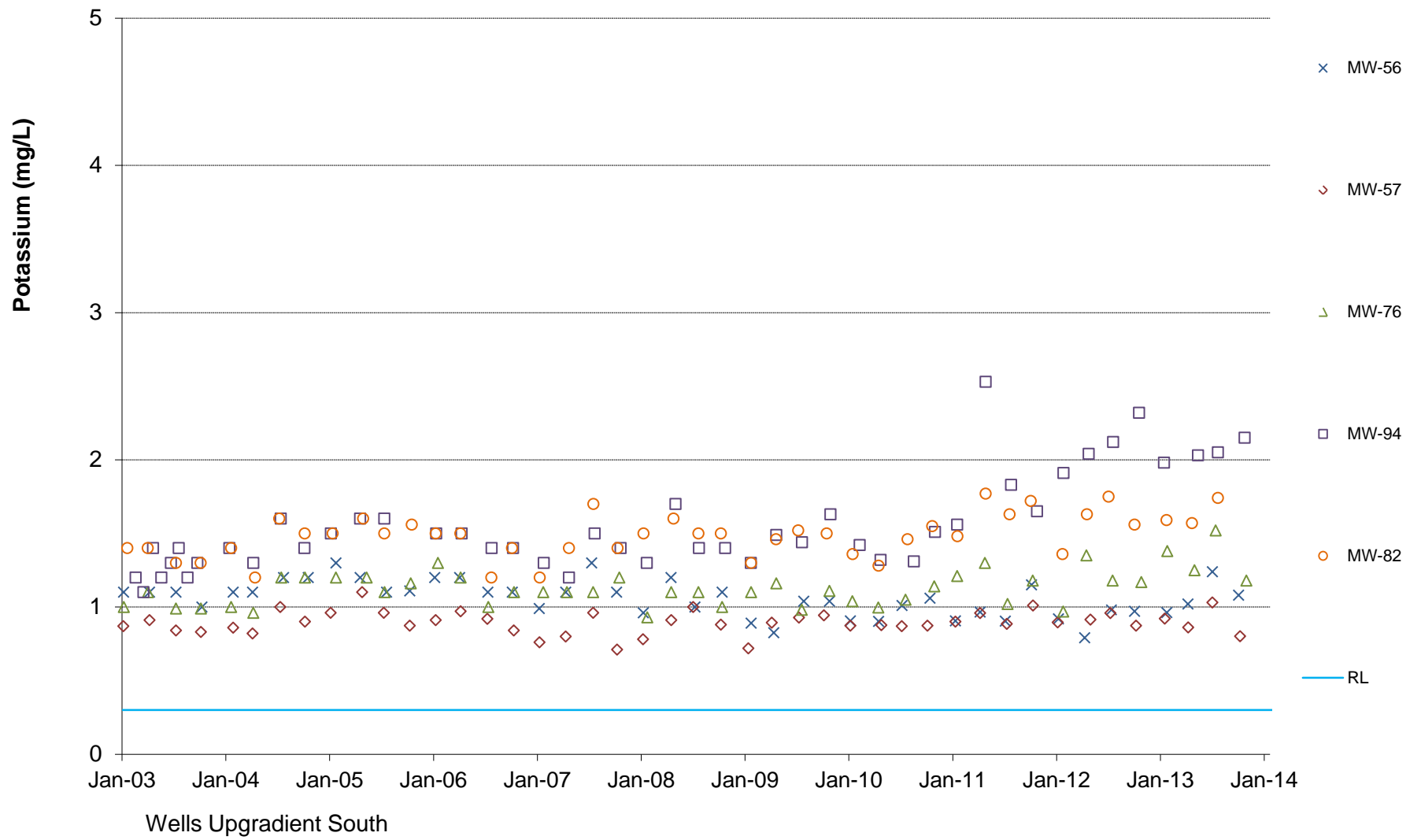


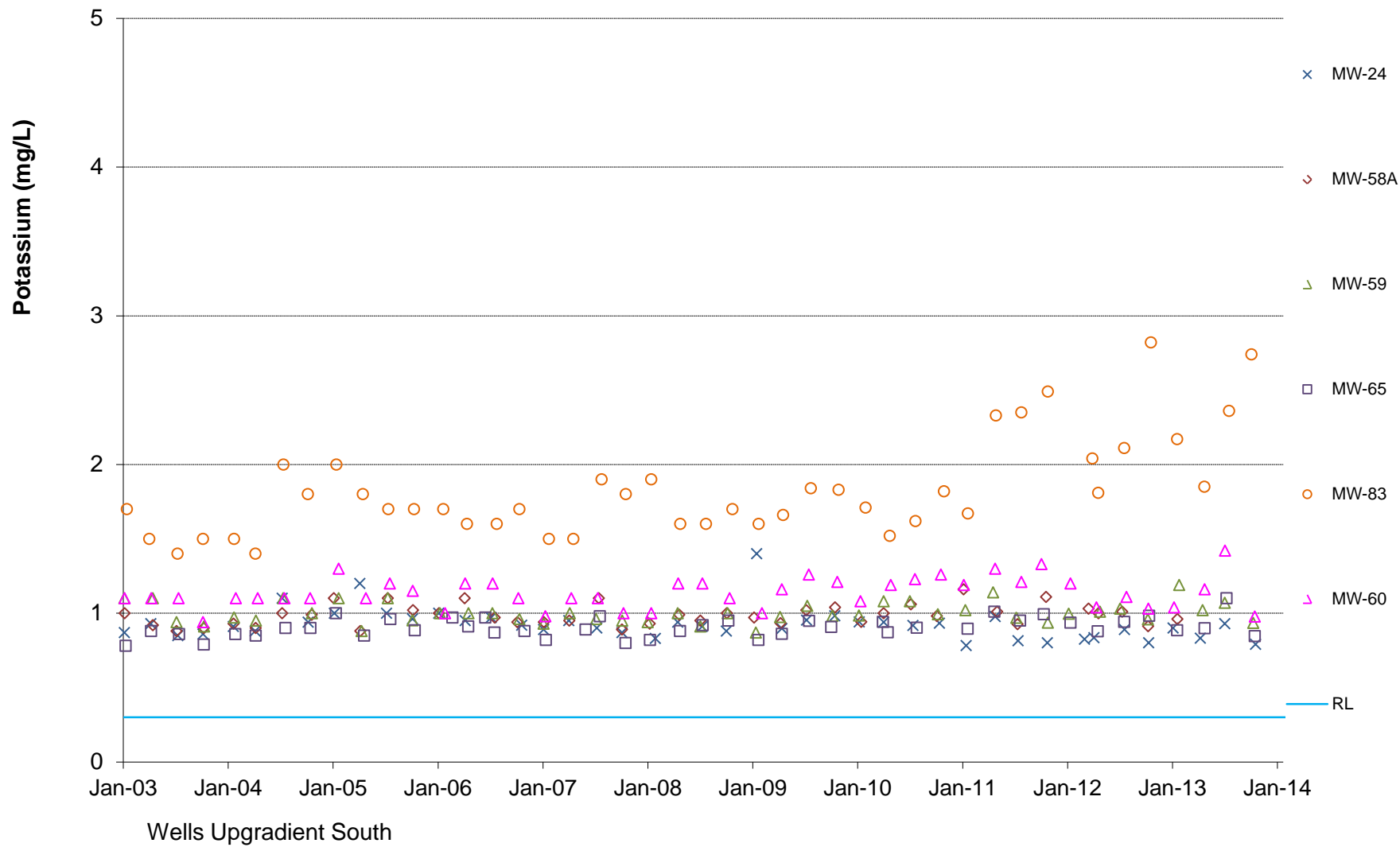




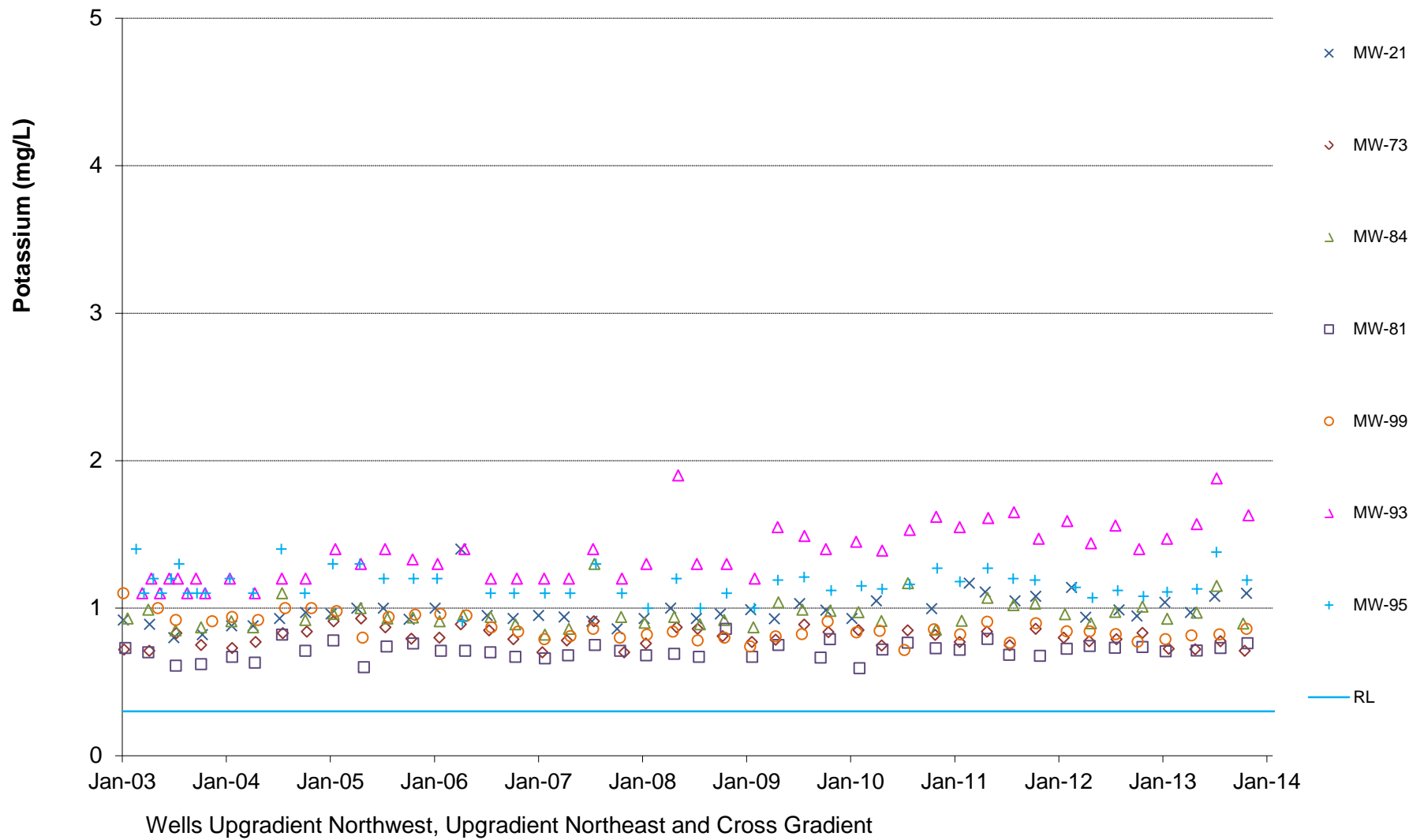


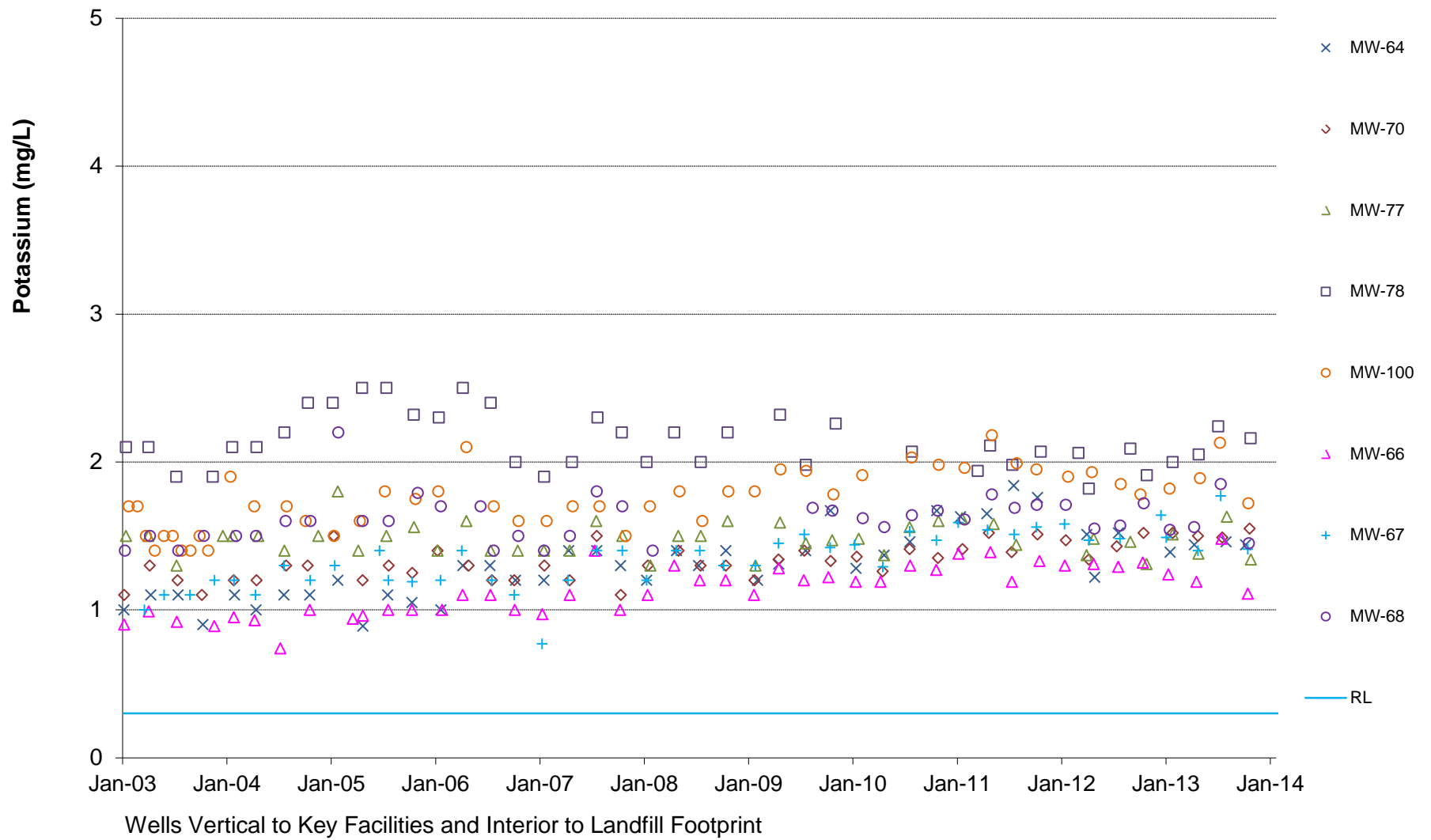


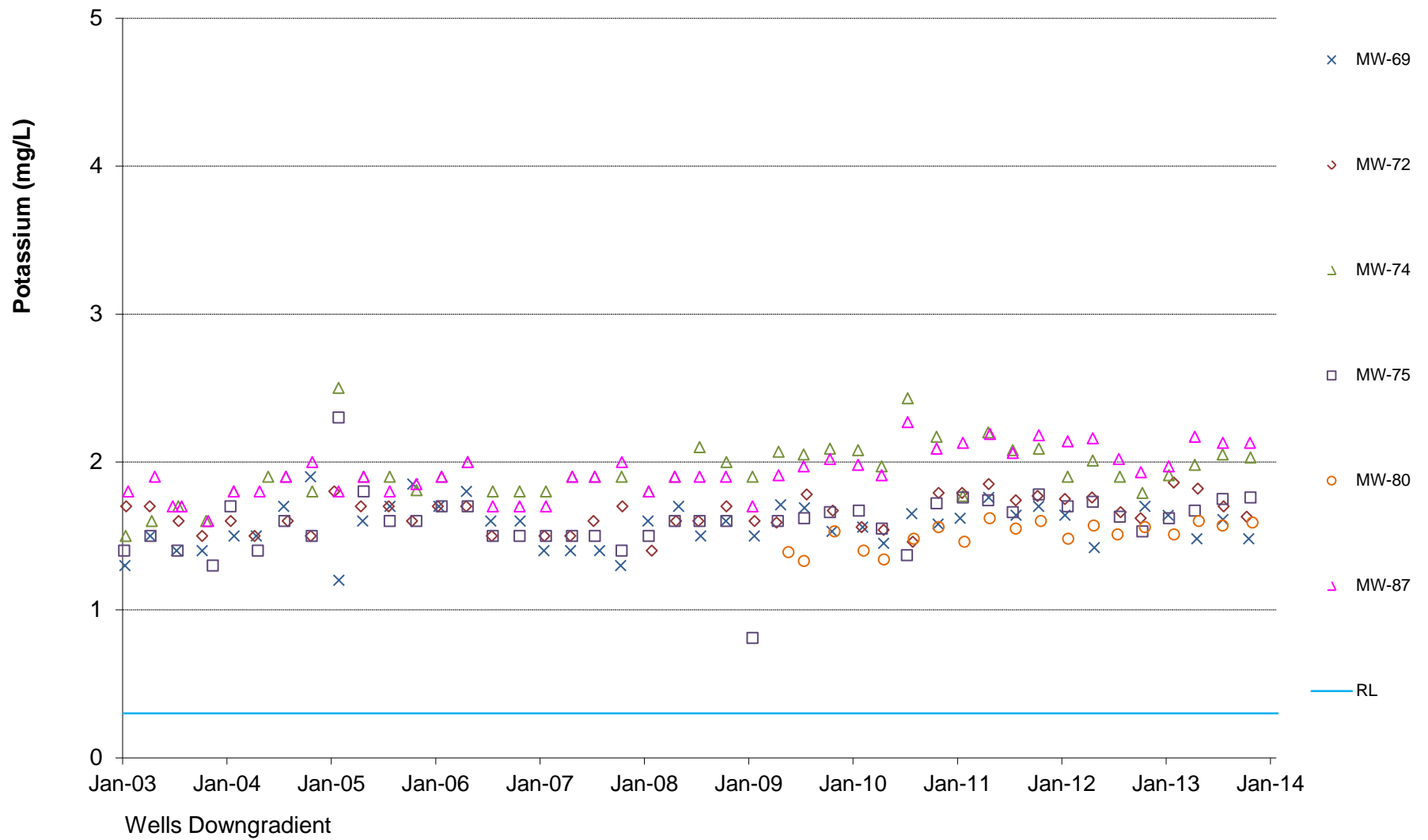


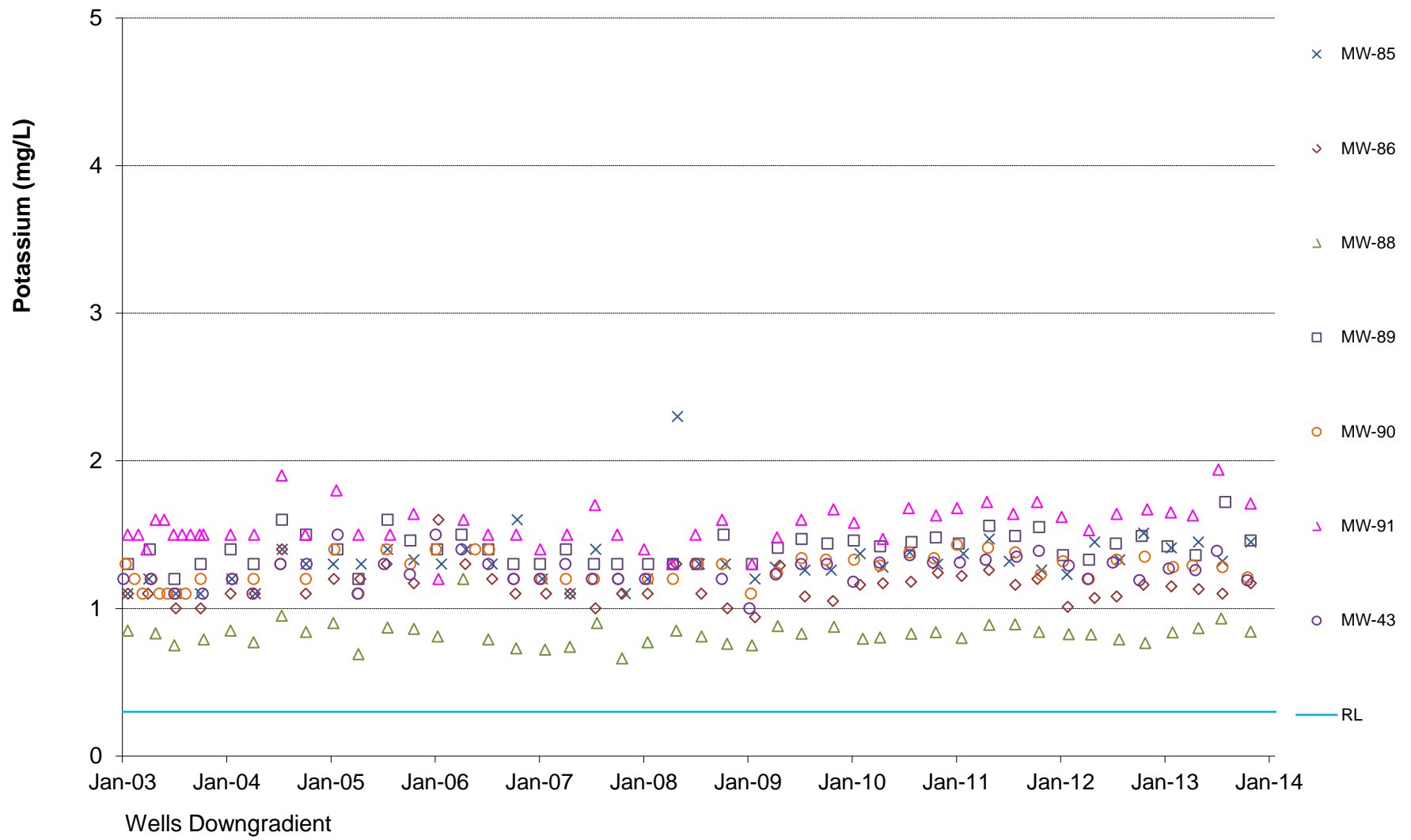


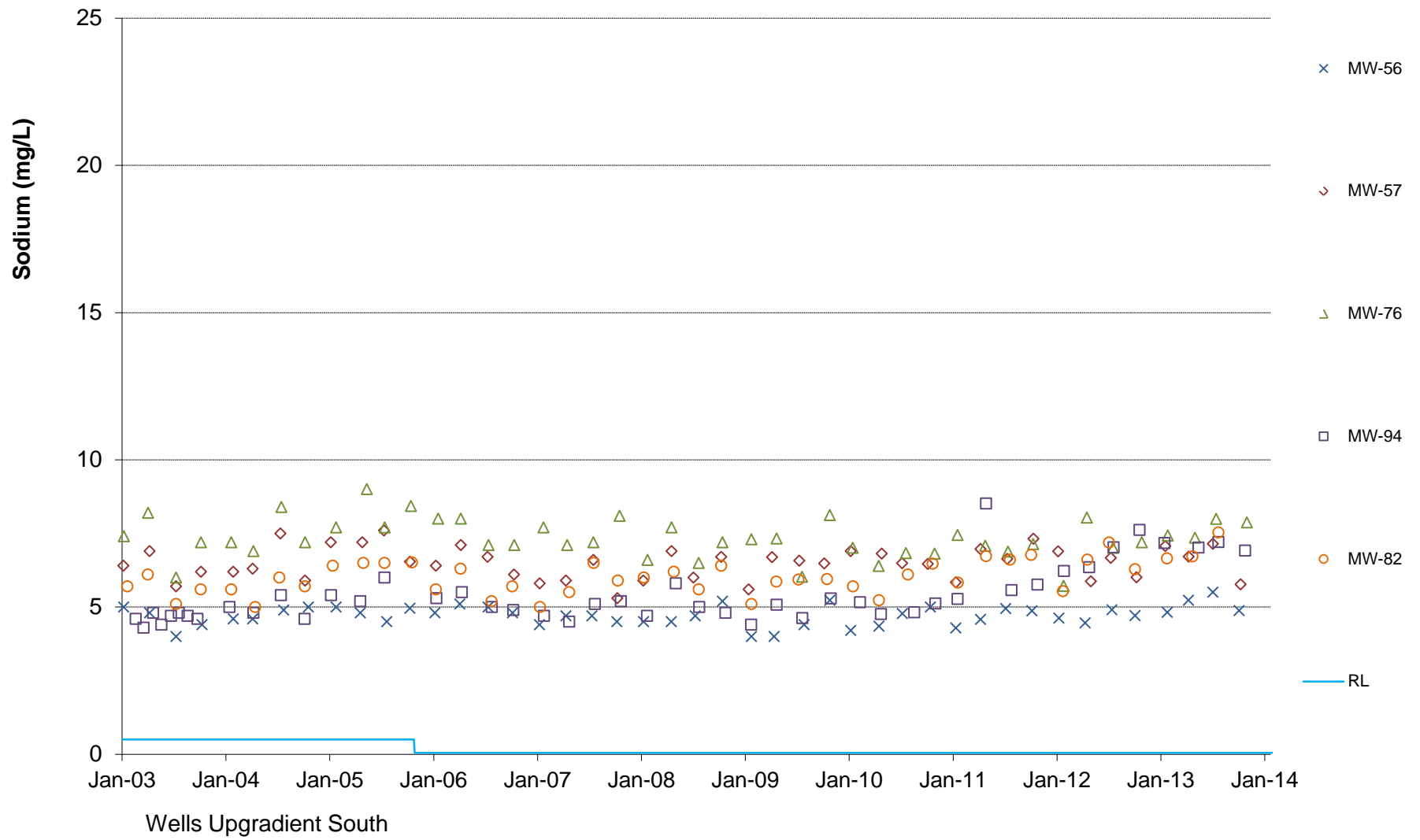


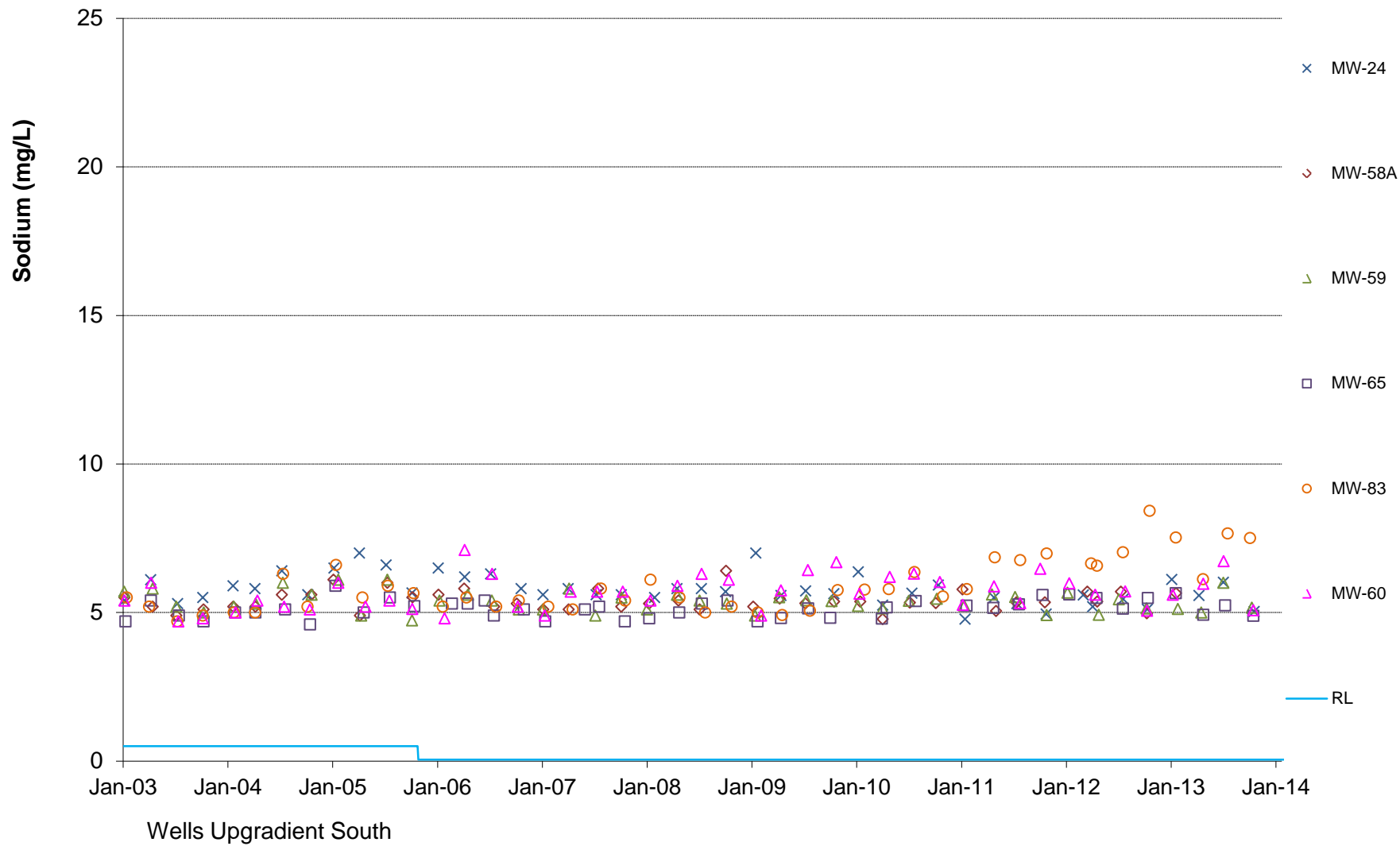


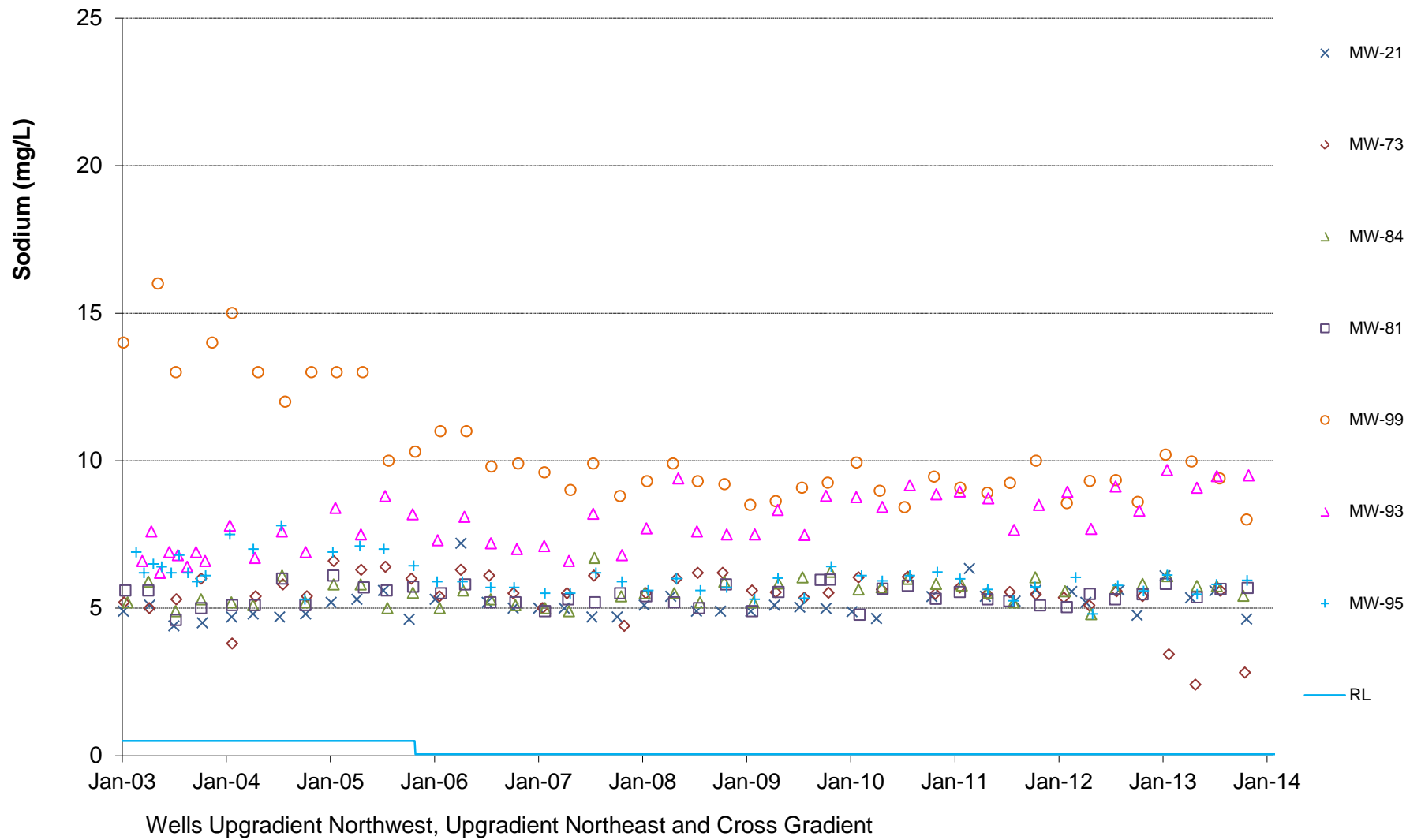


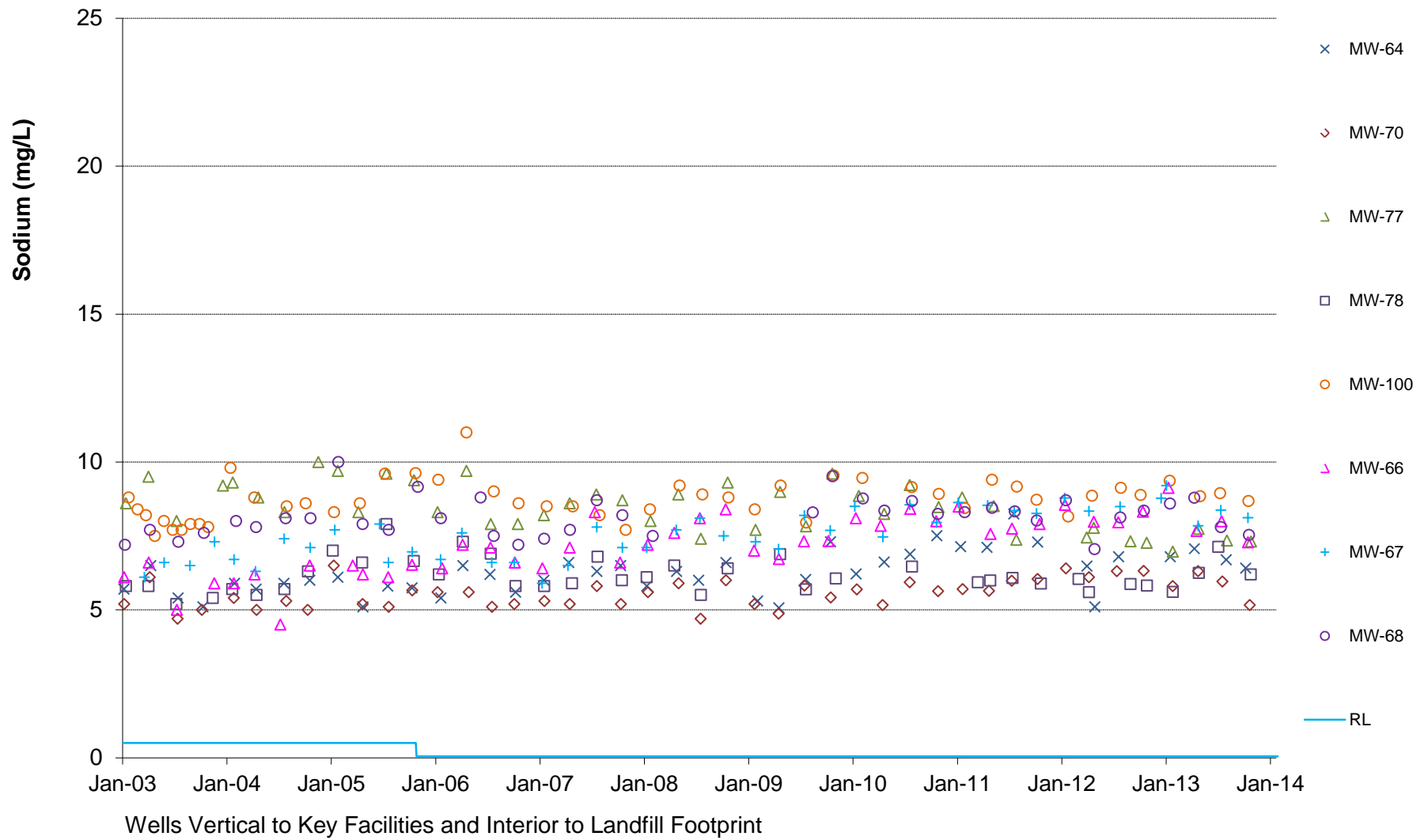




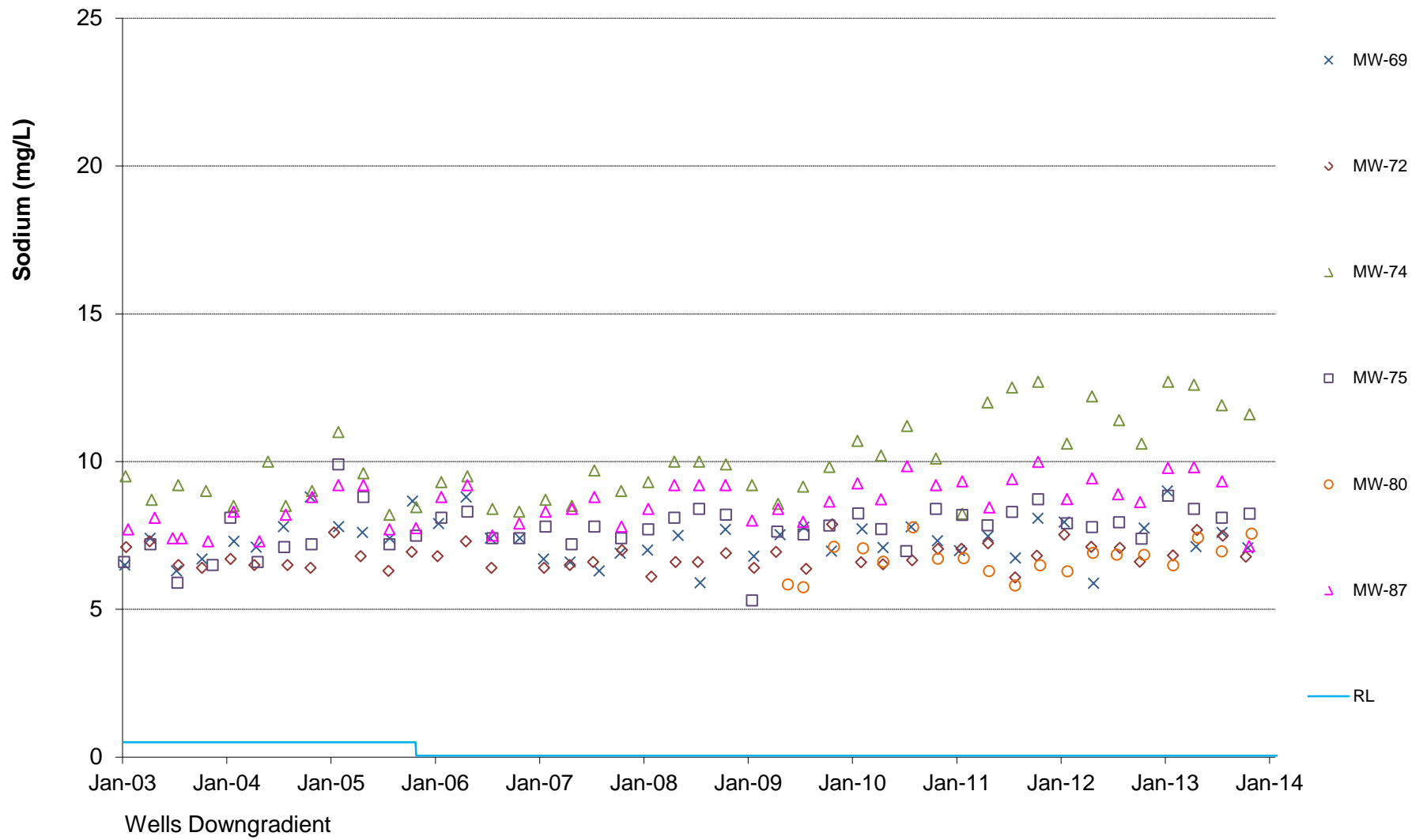


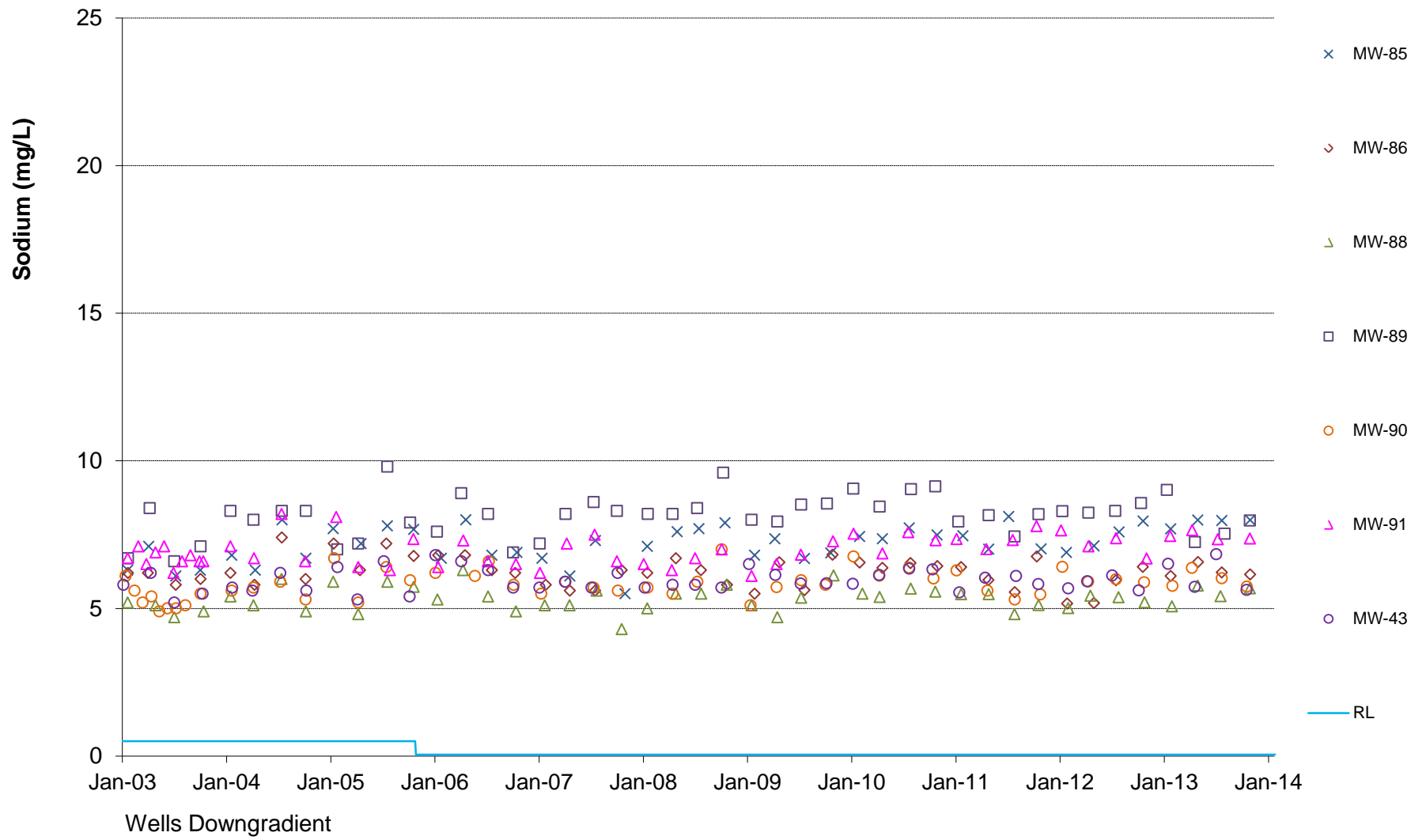


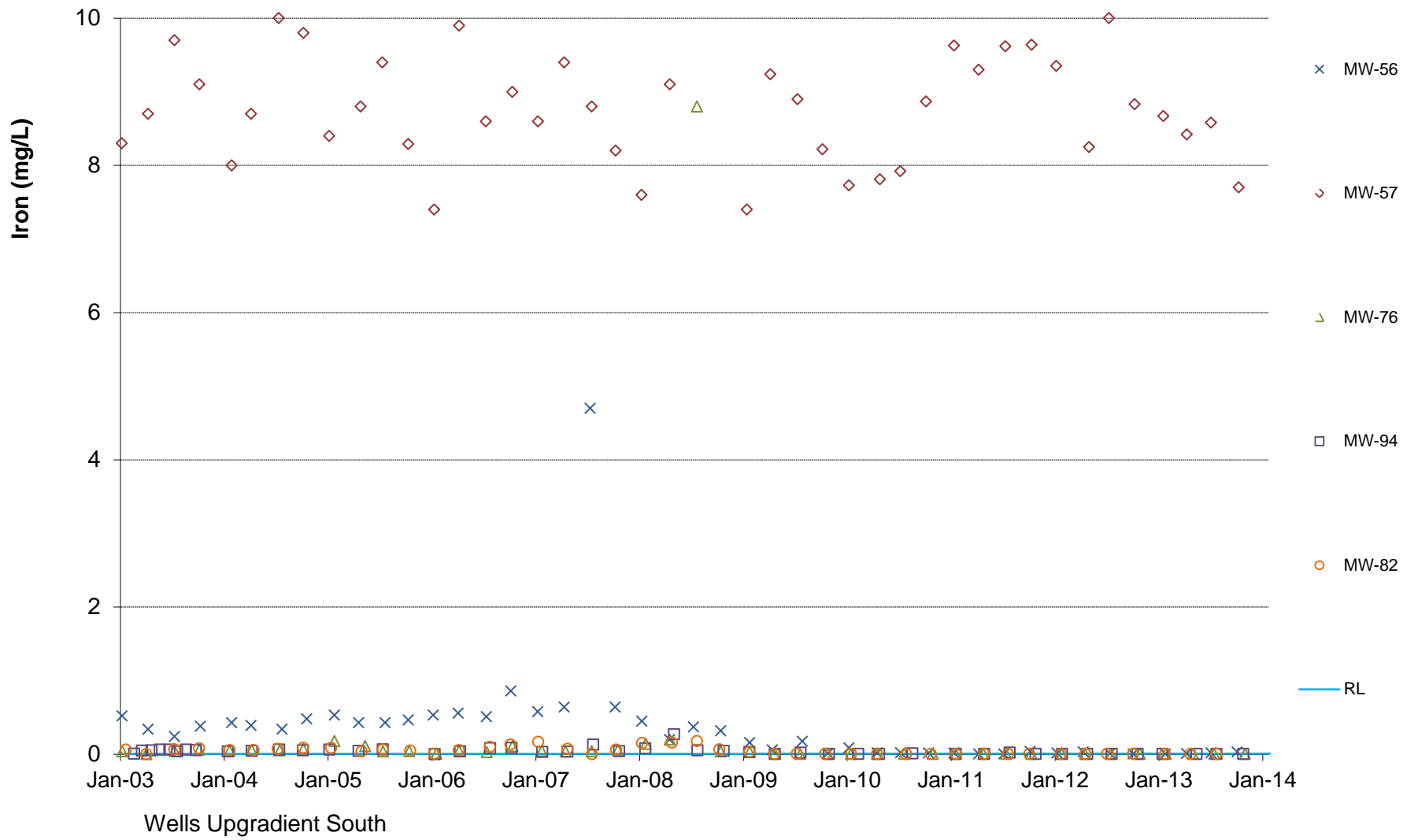


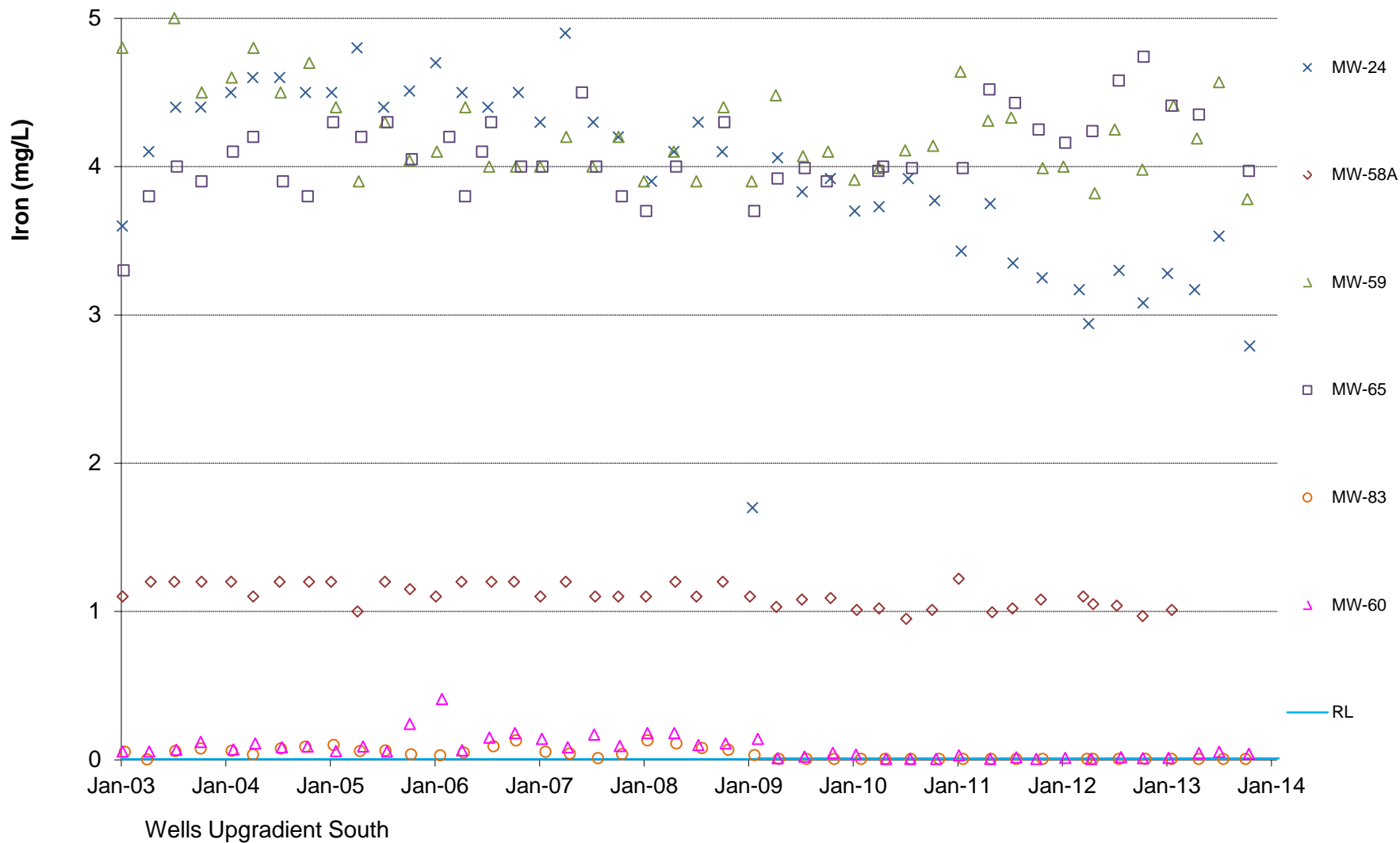


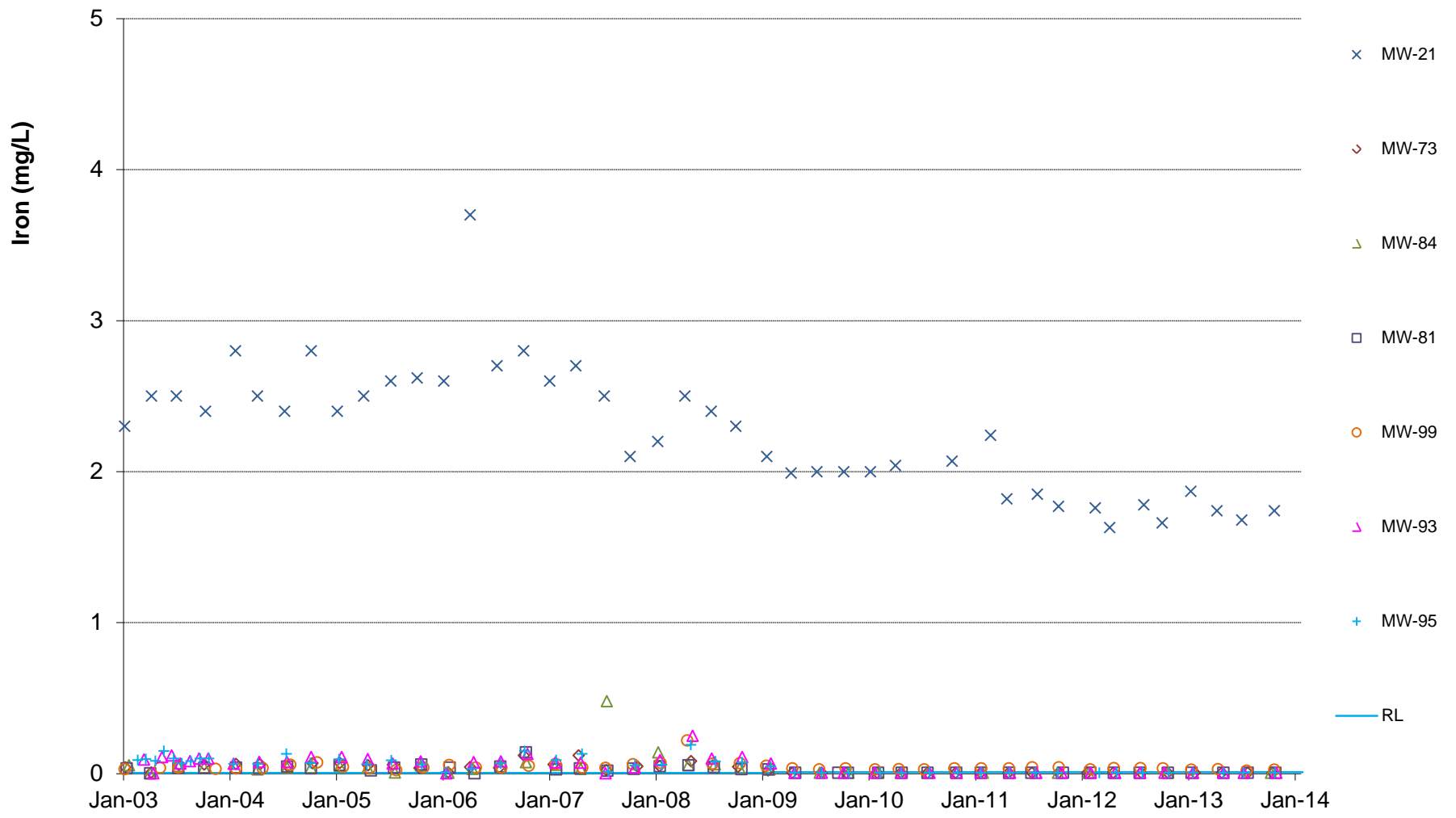




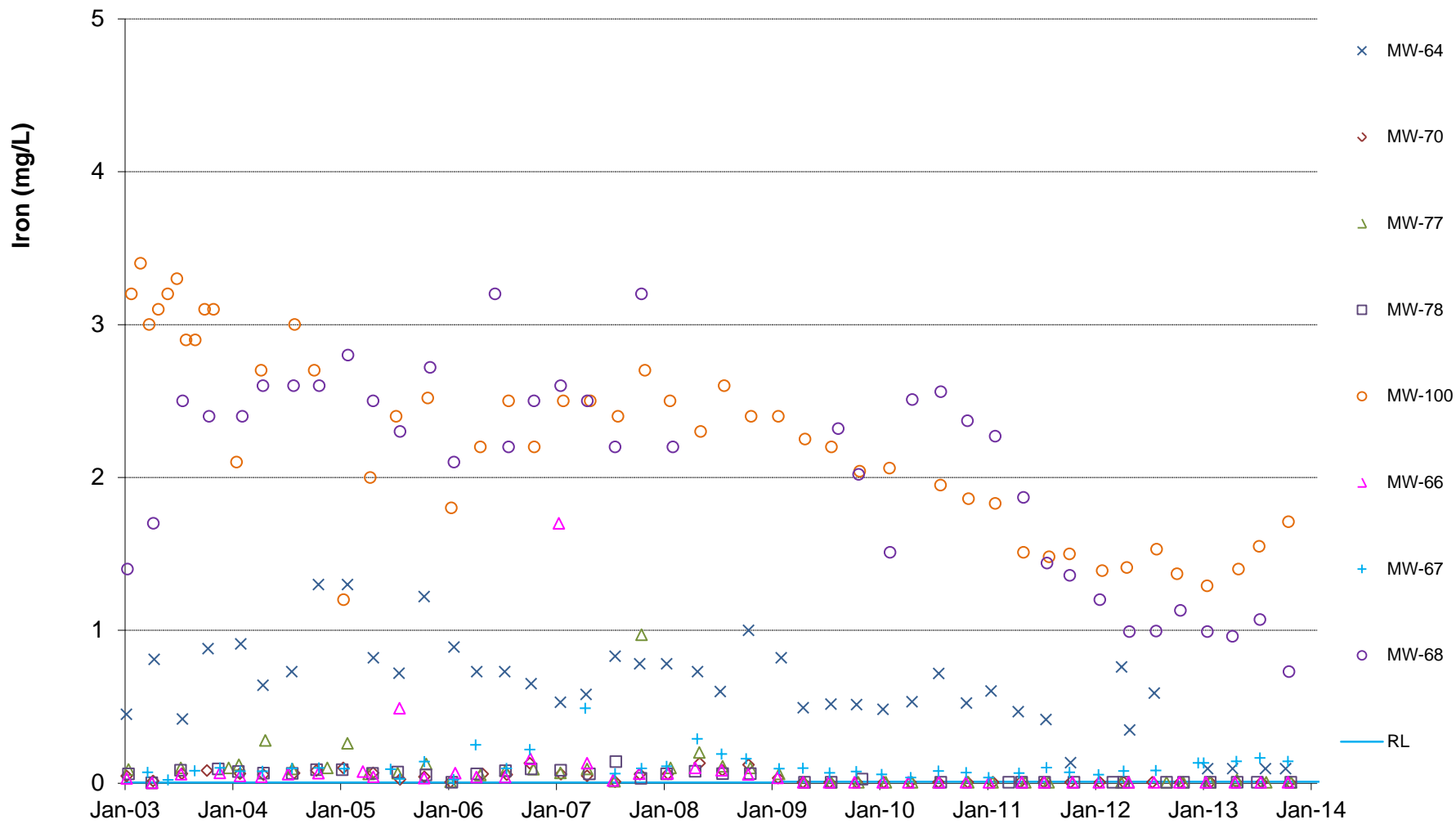




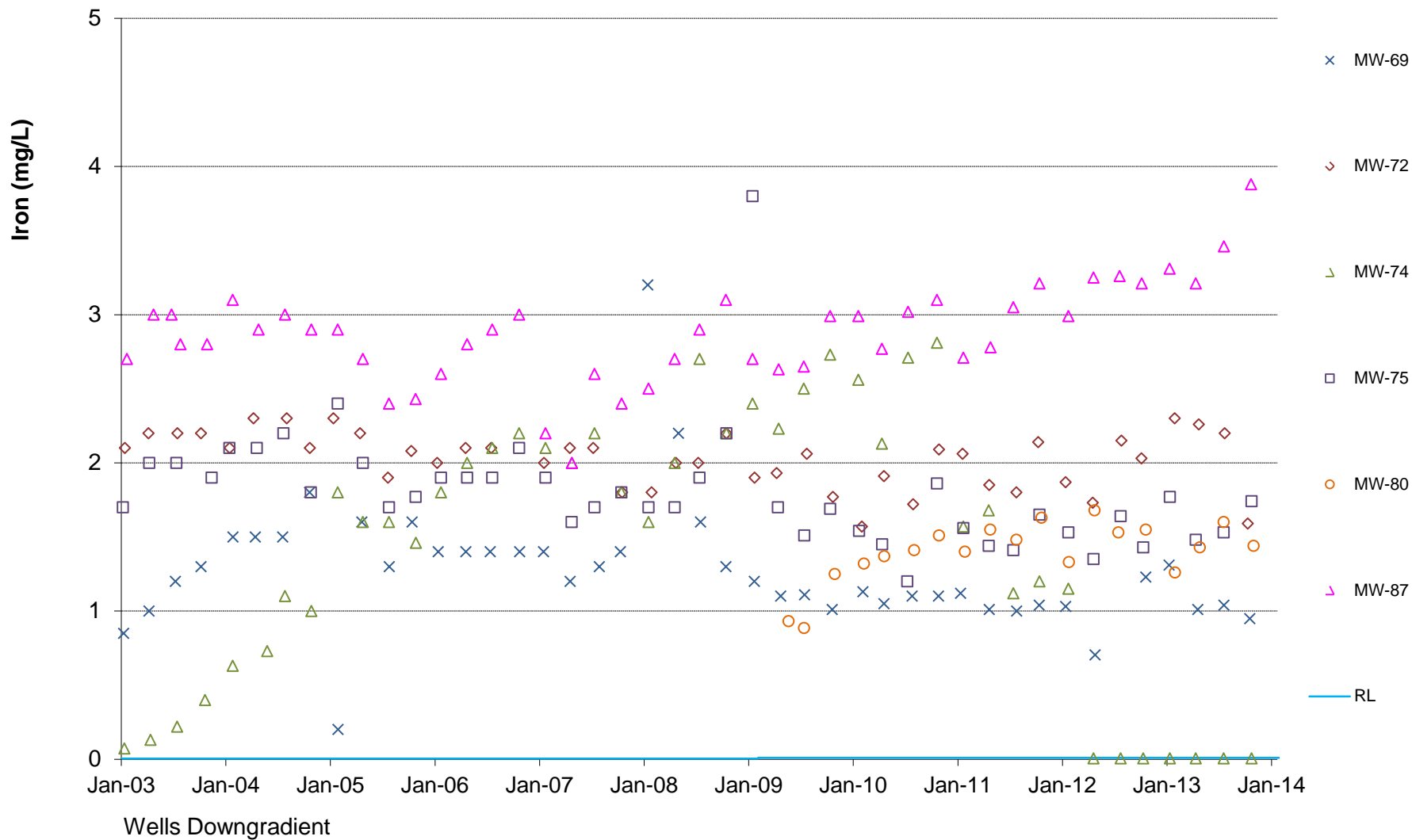


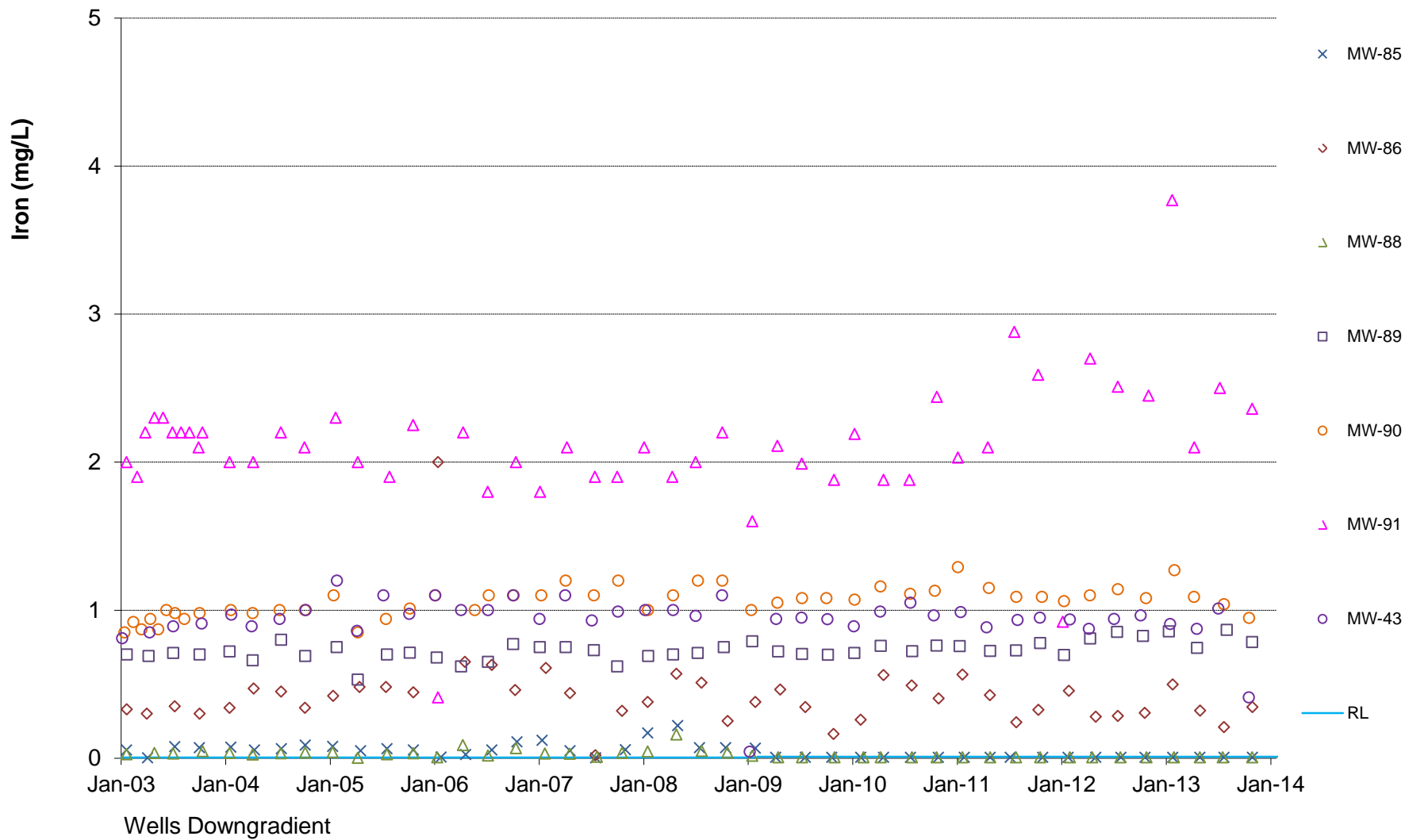


Wells Upgradient Northwest, Upgradient Northeast and Cross Gradient

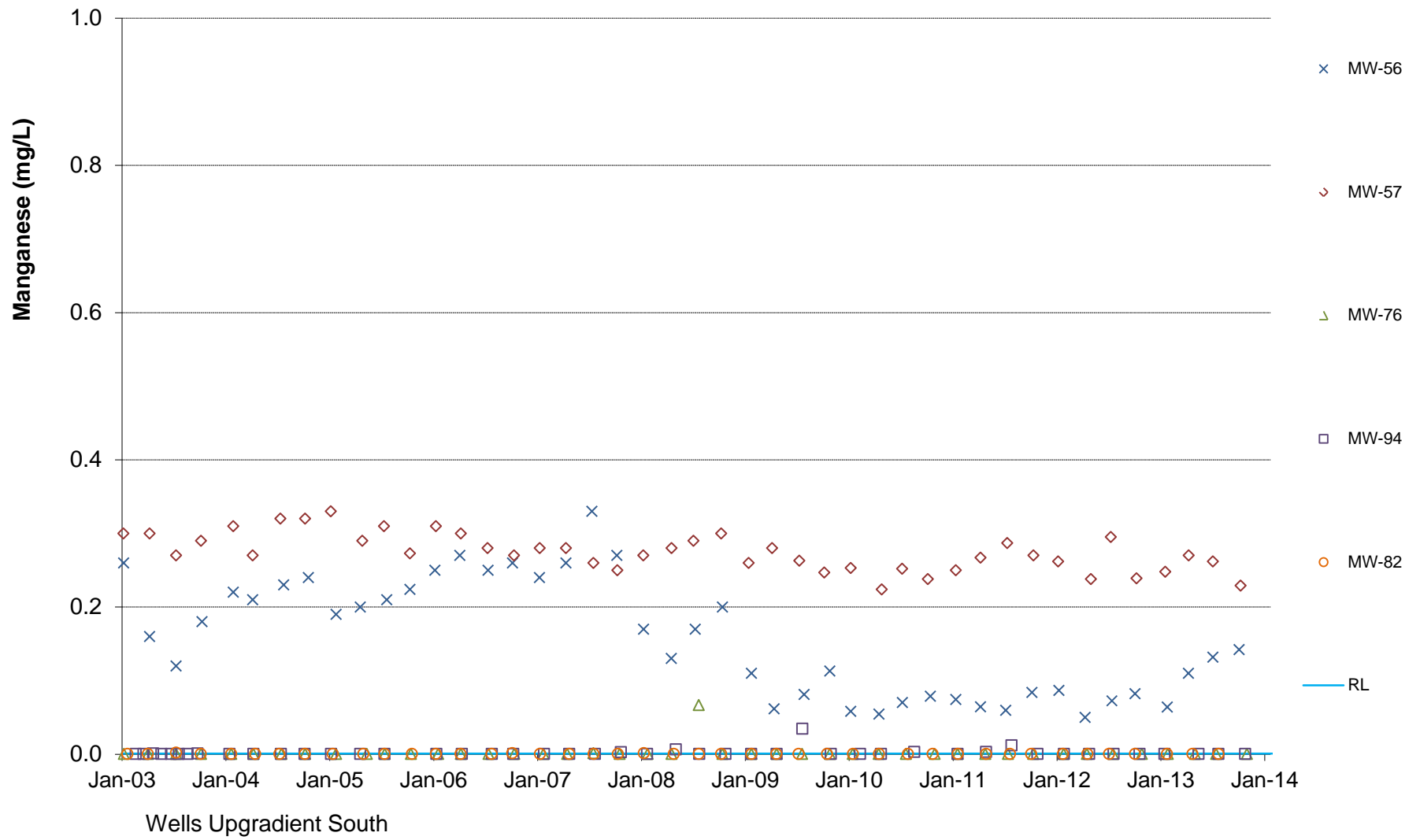


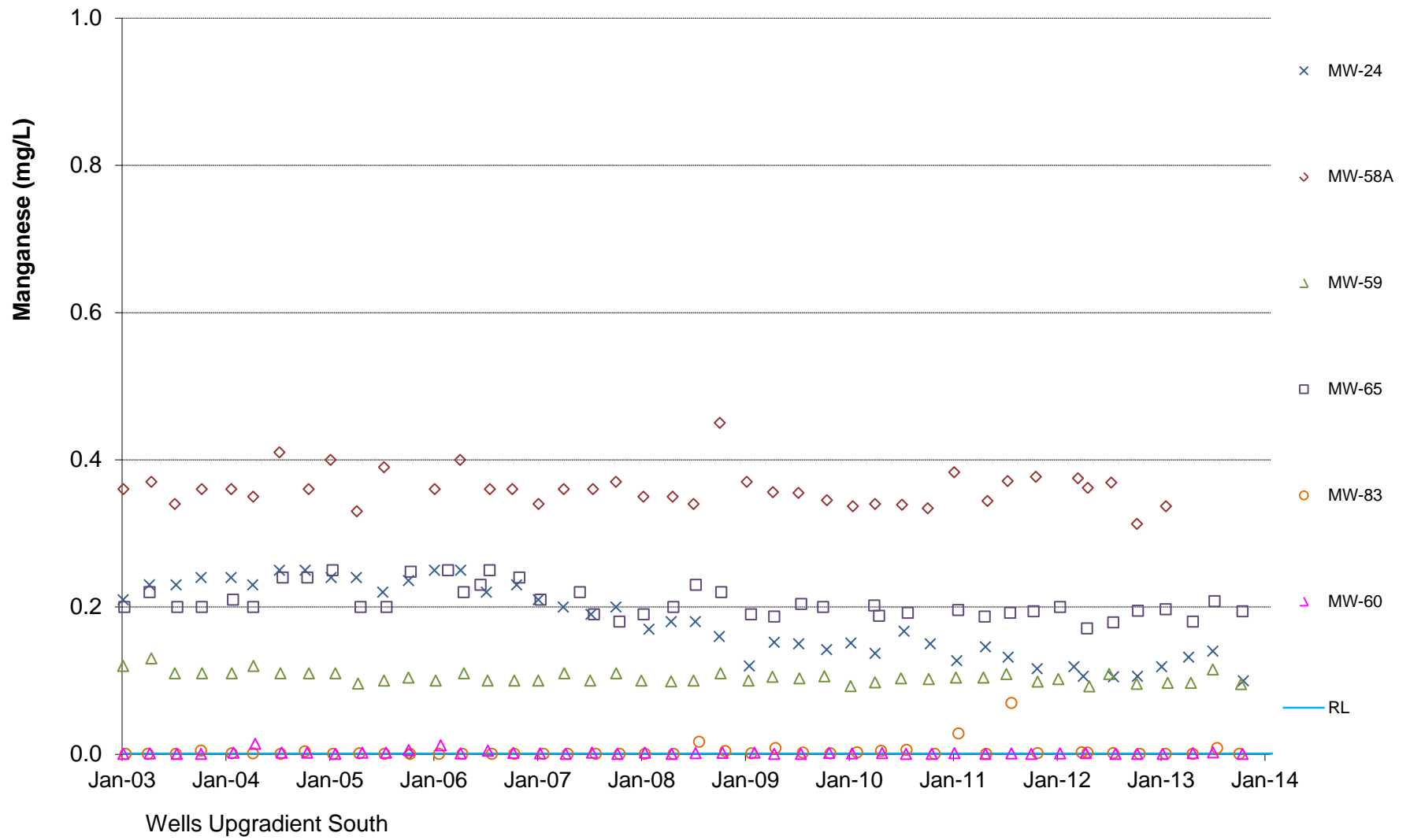
Wells Vertical to Key Facilities and Interior to Landfill Footprint

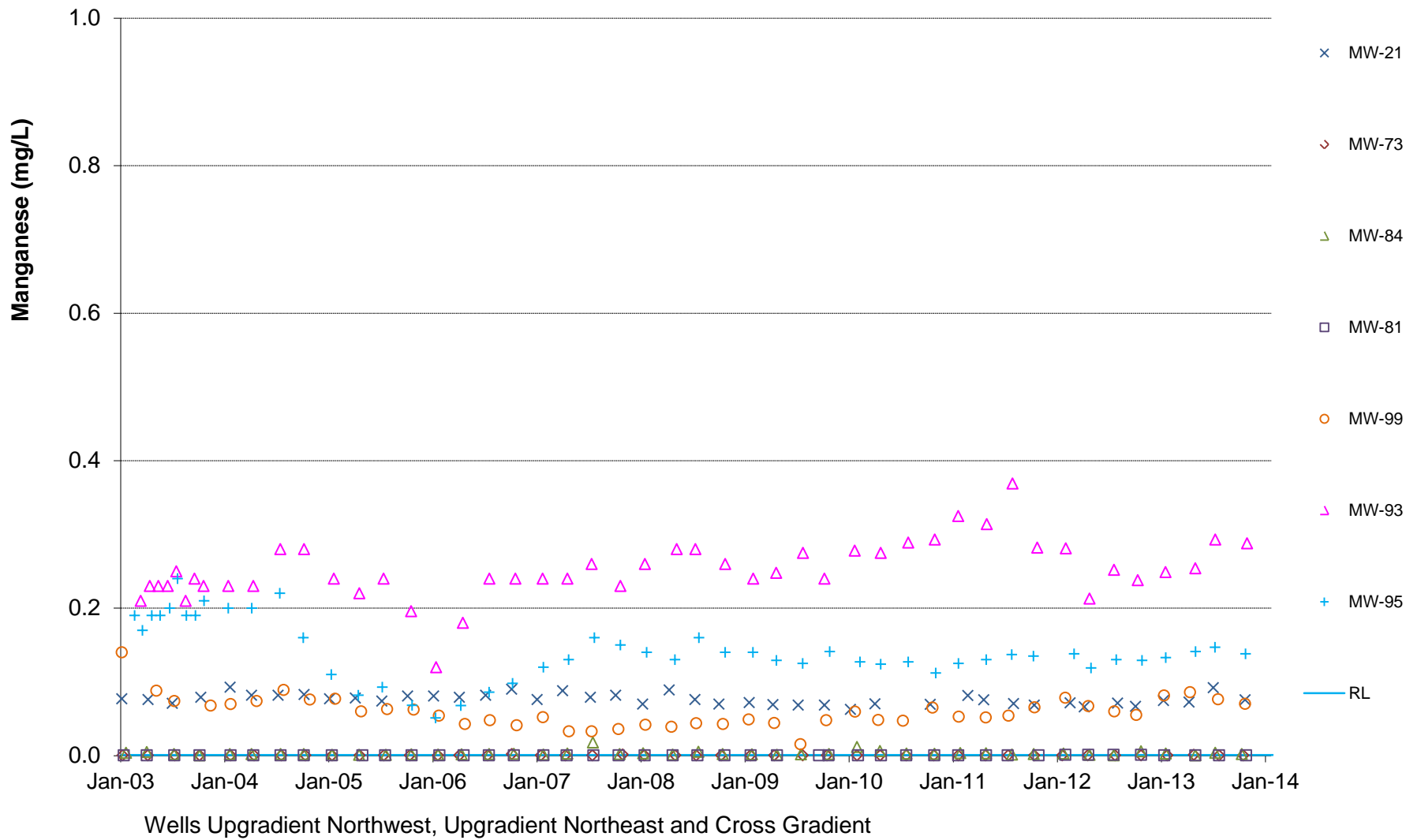


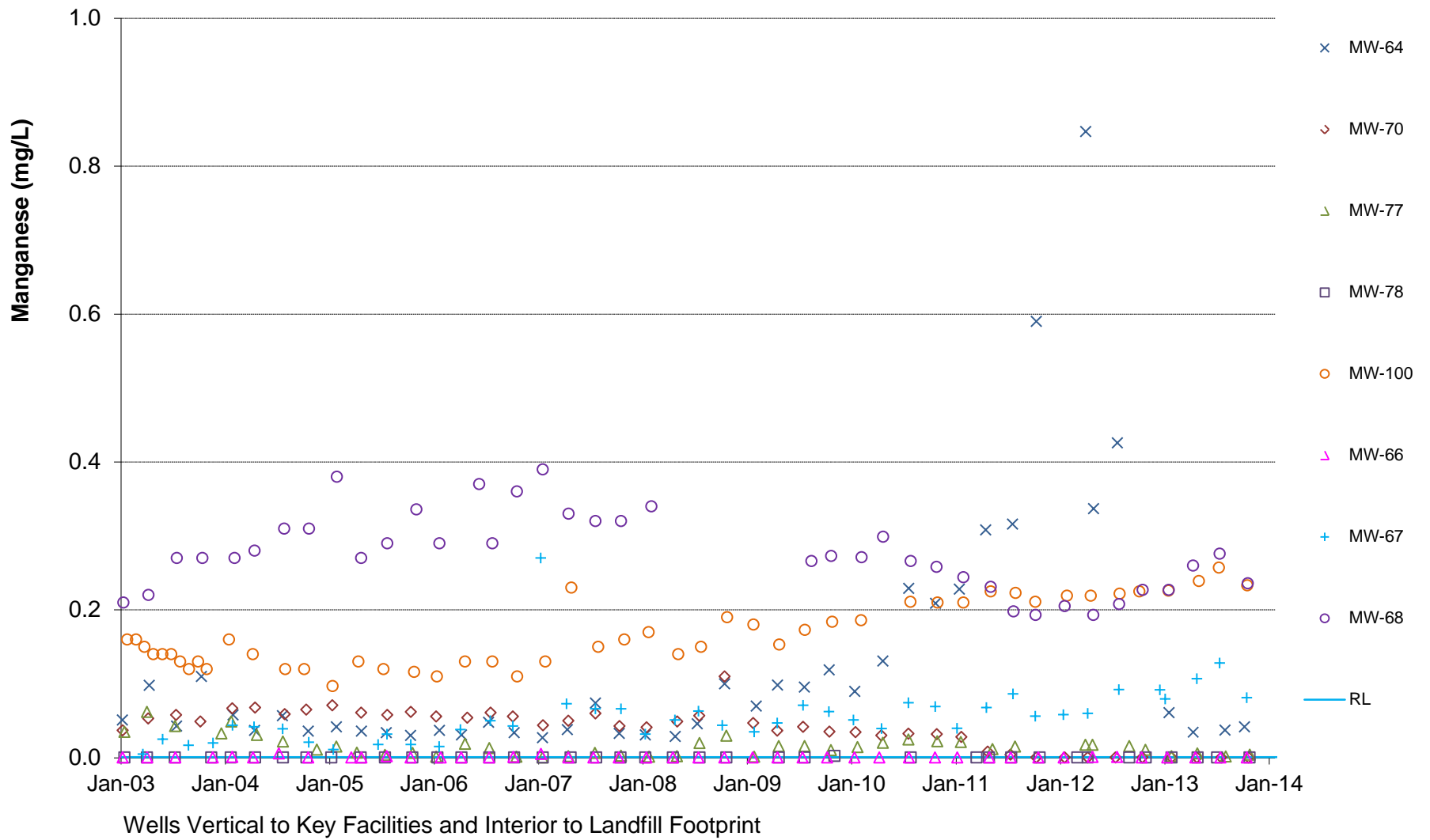


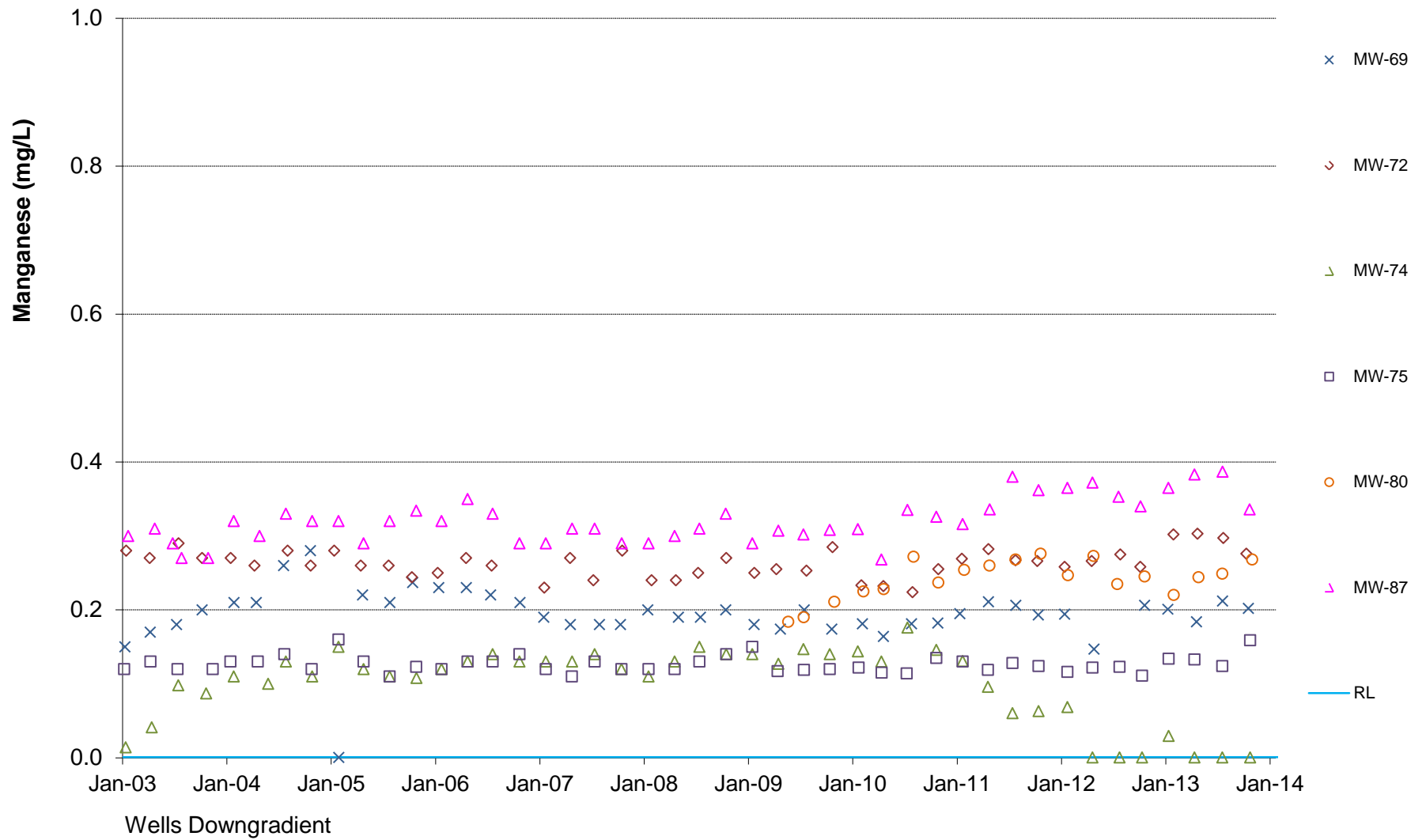


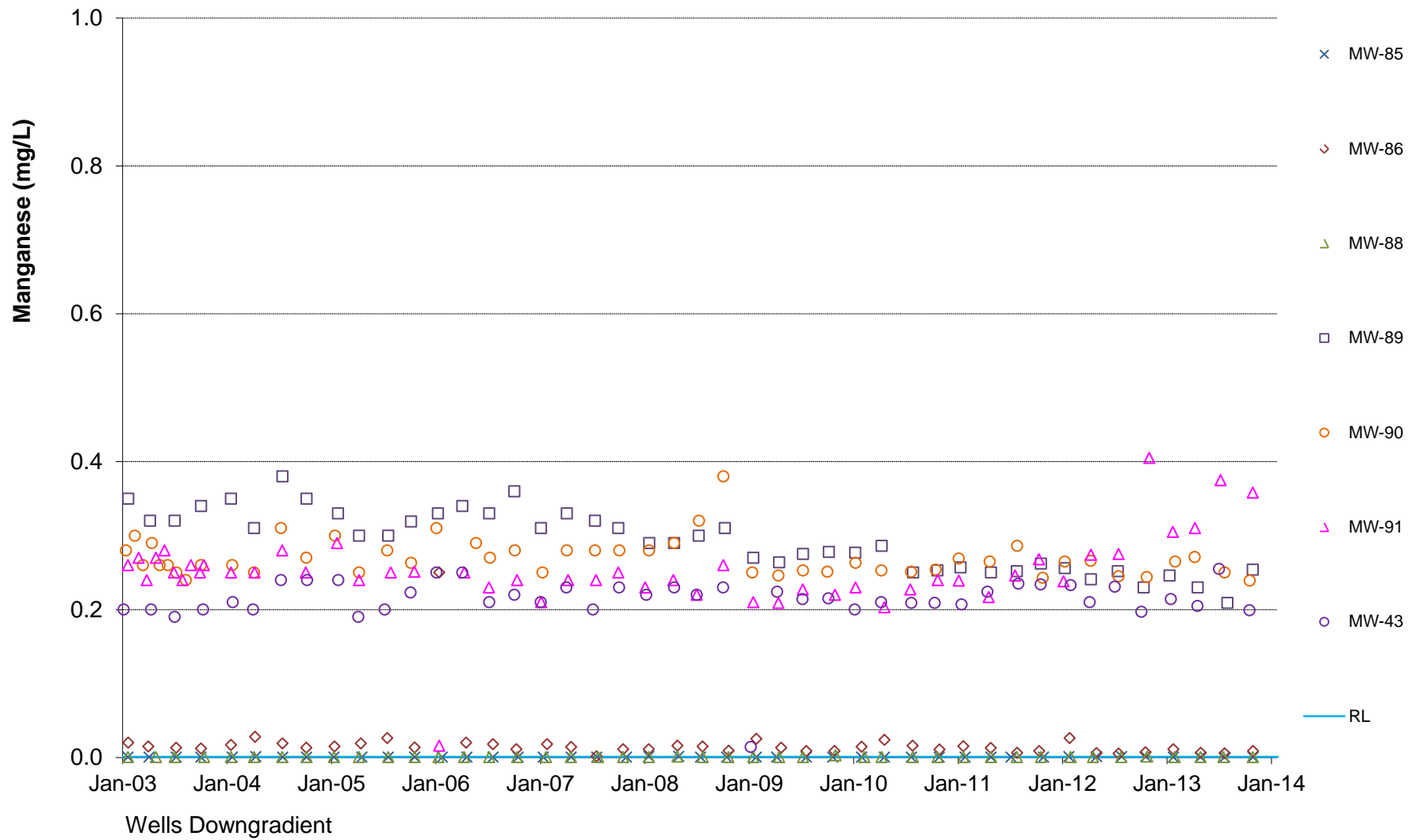


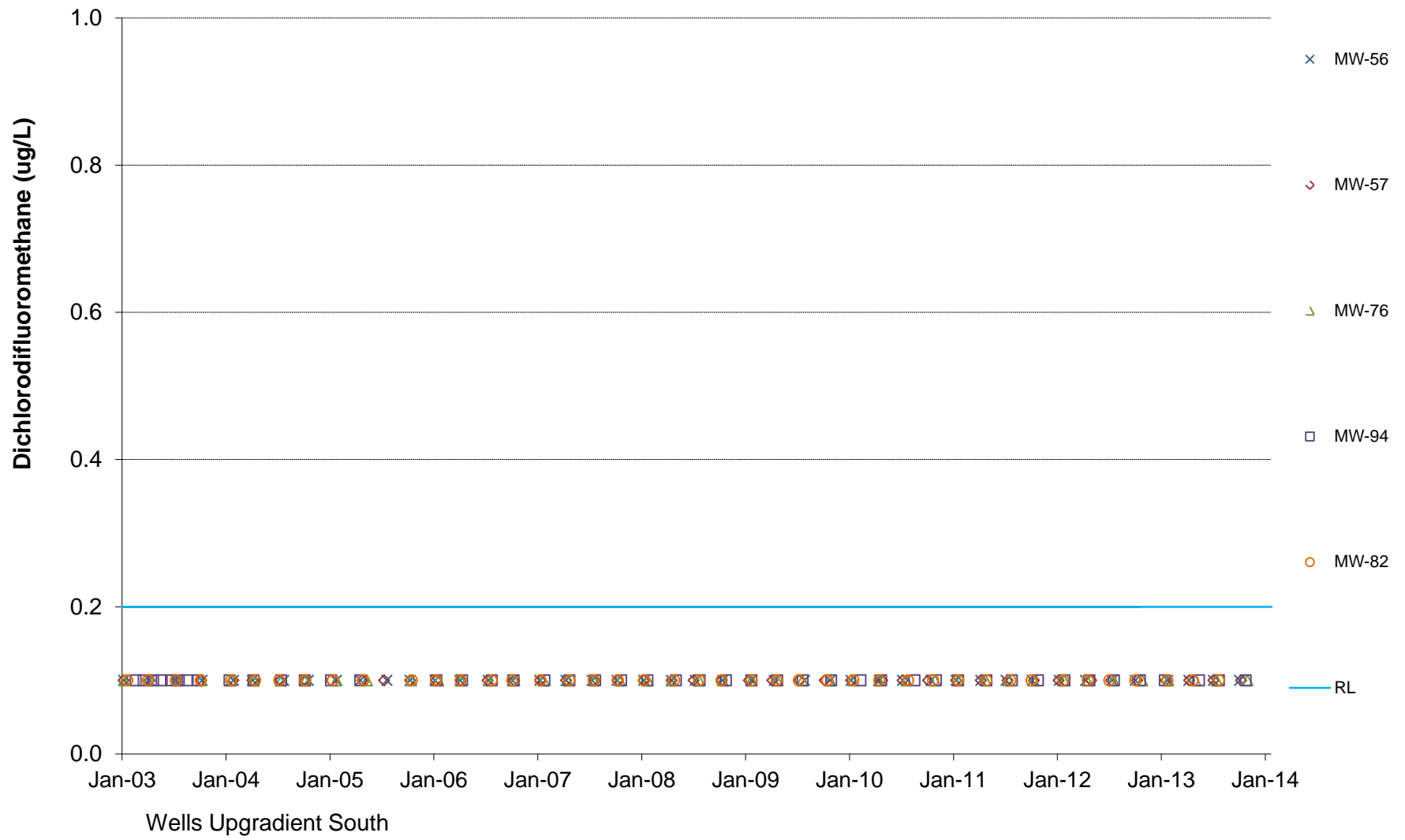










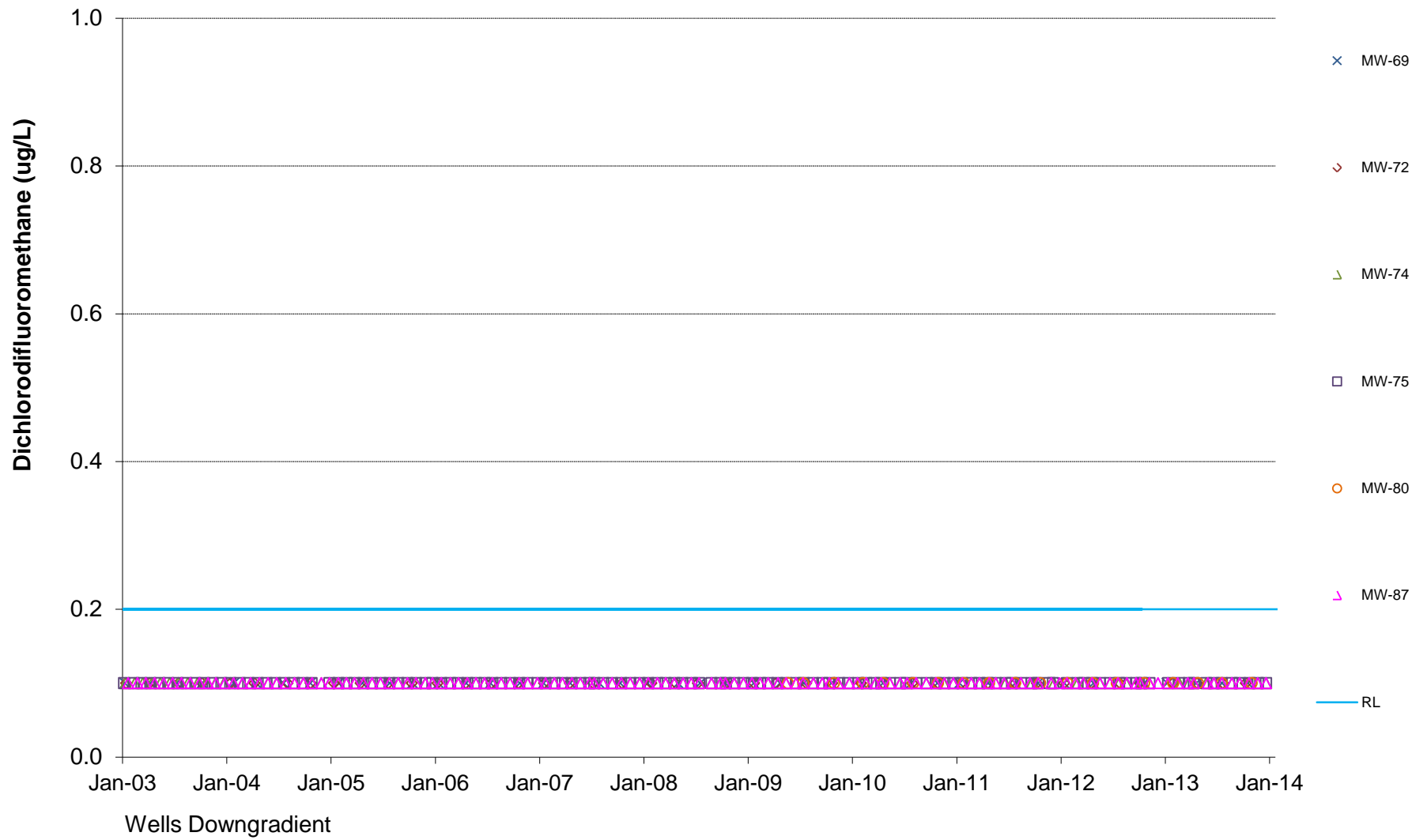




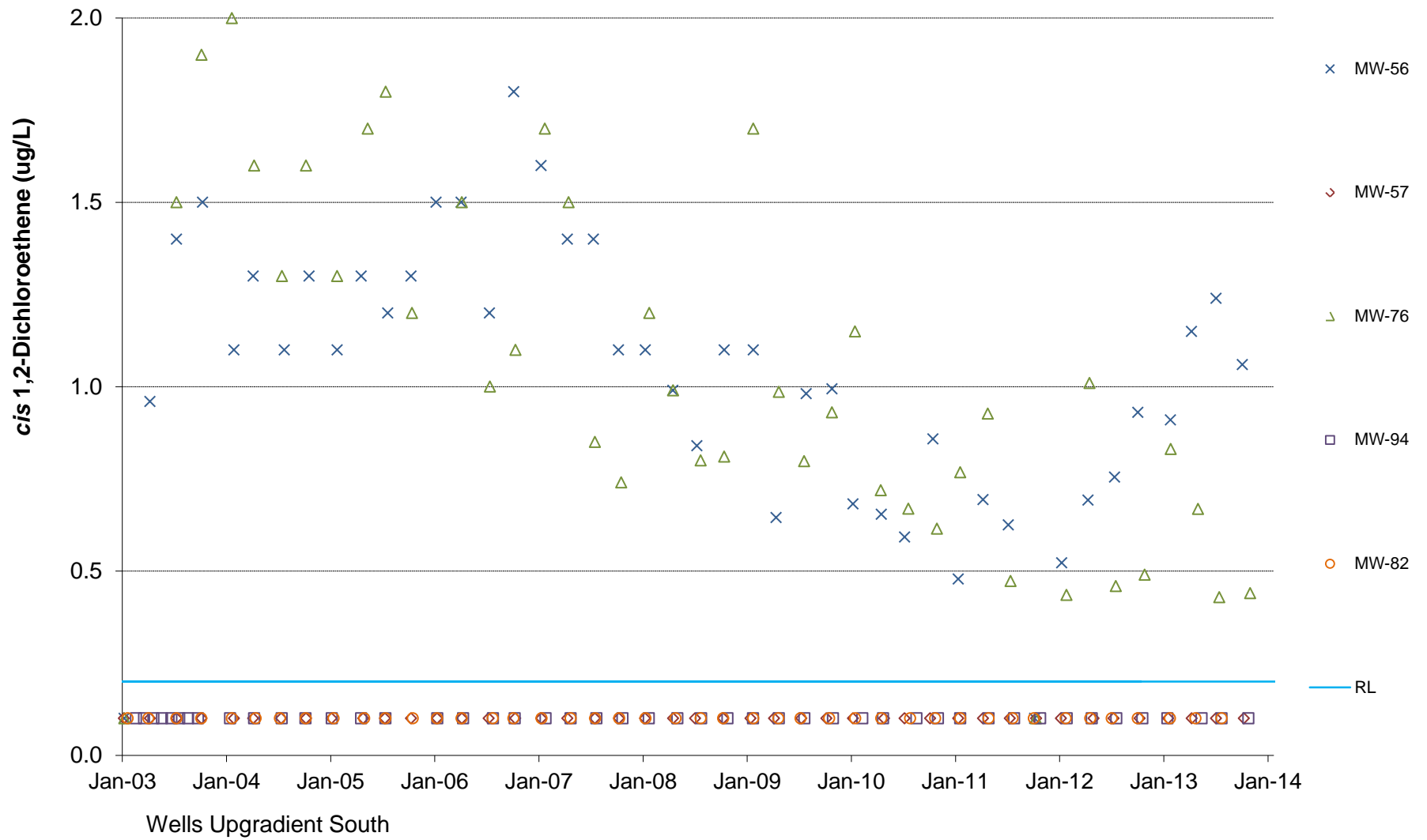


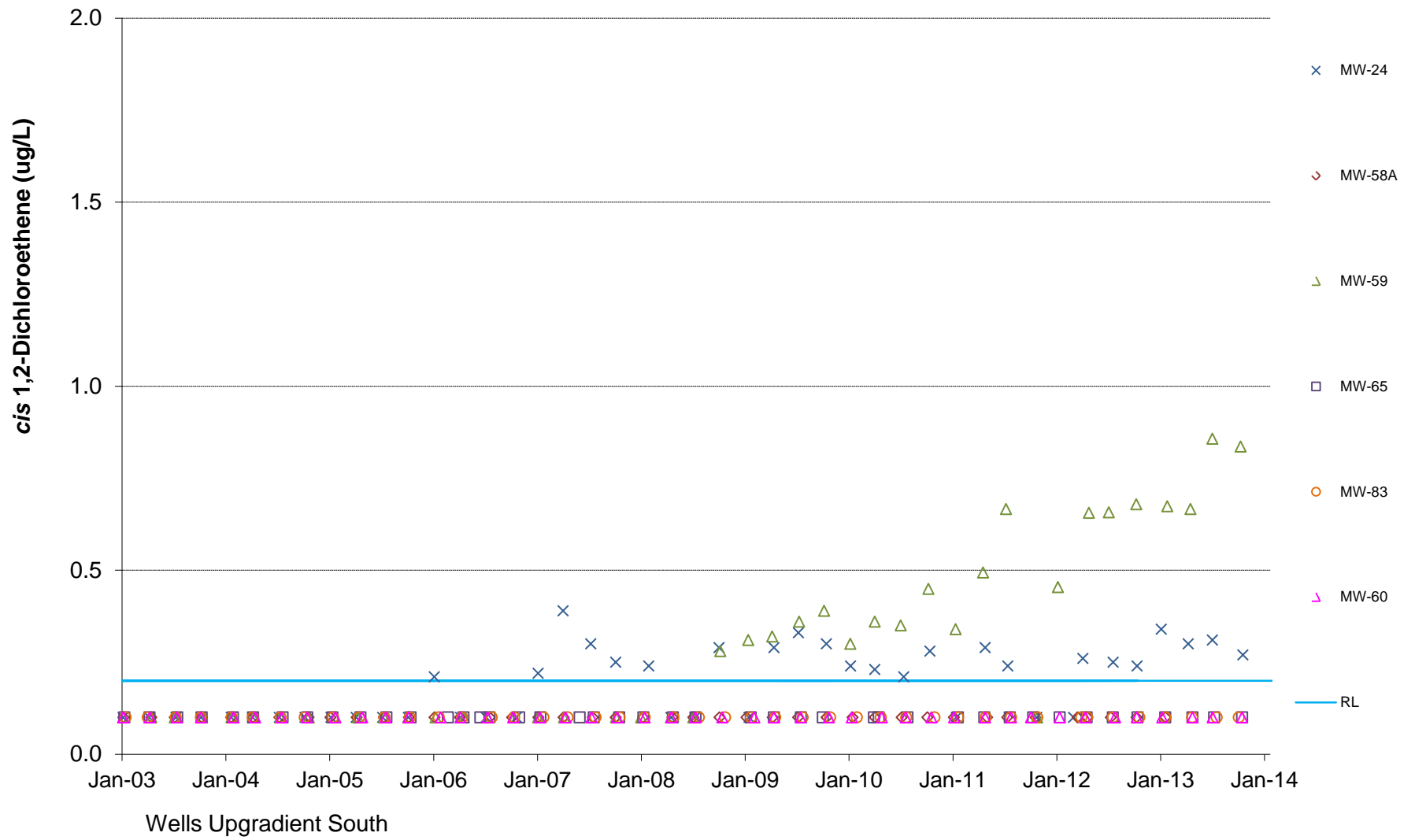








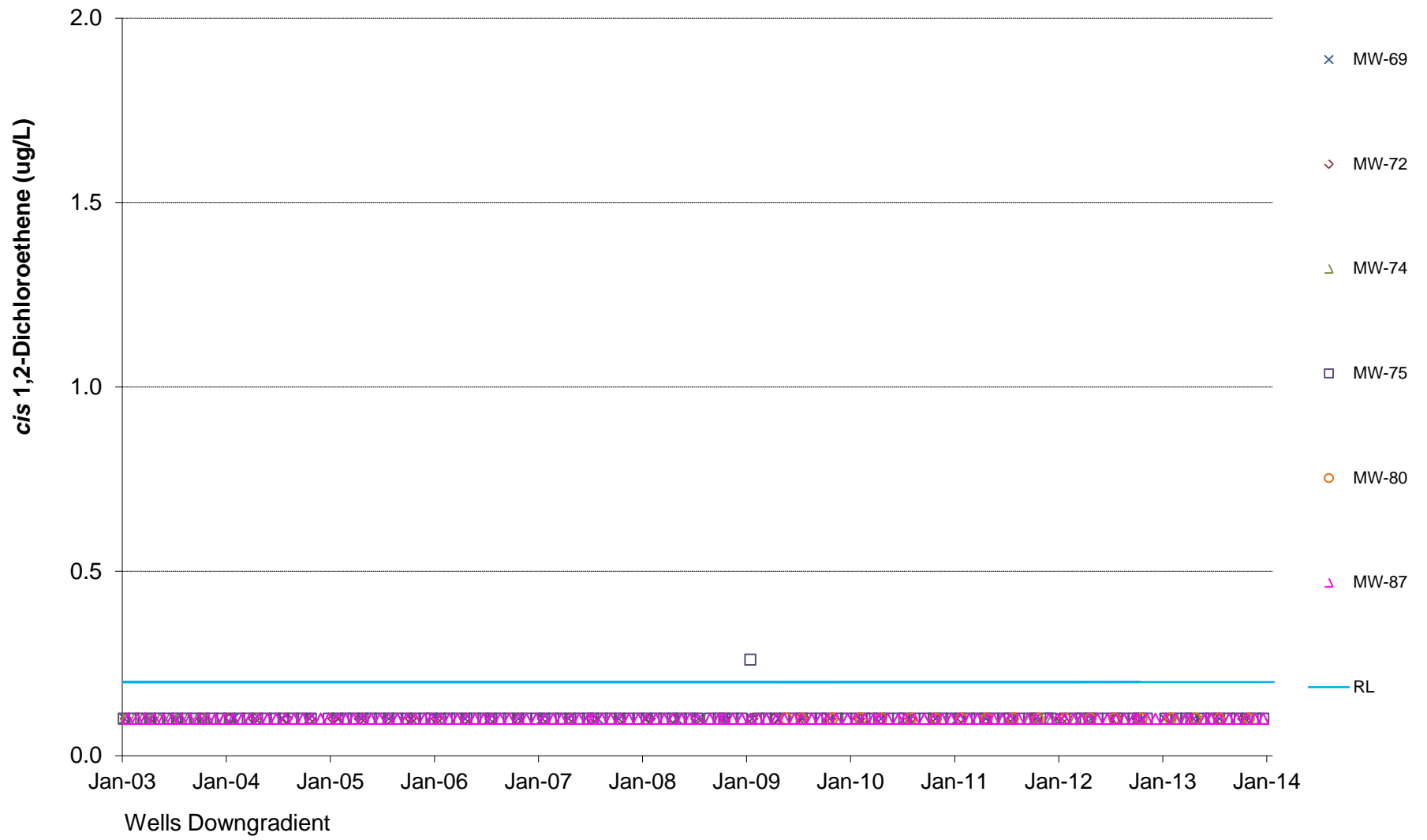




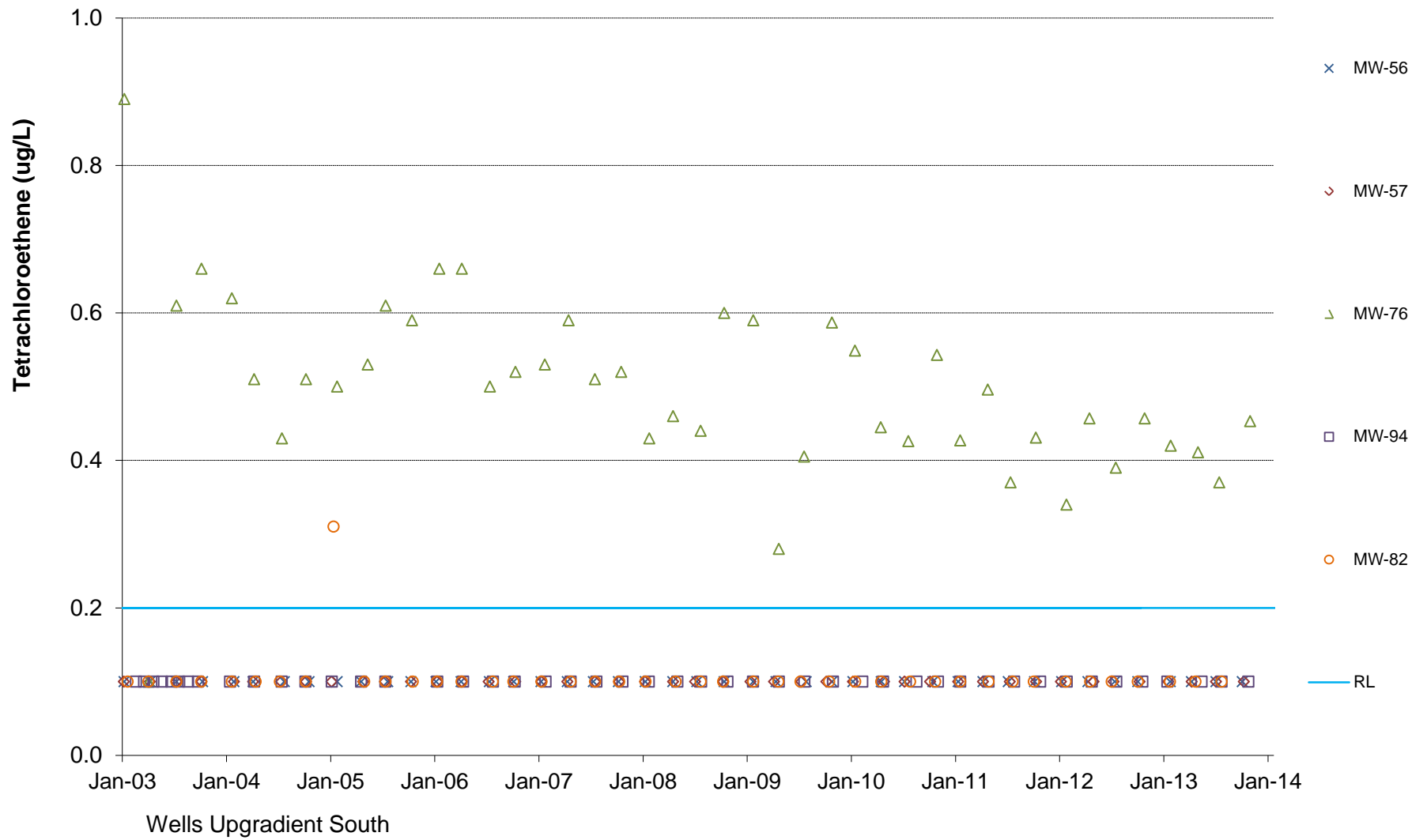














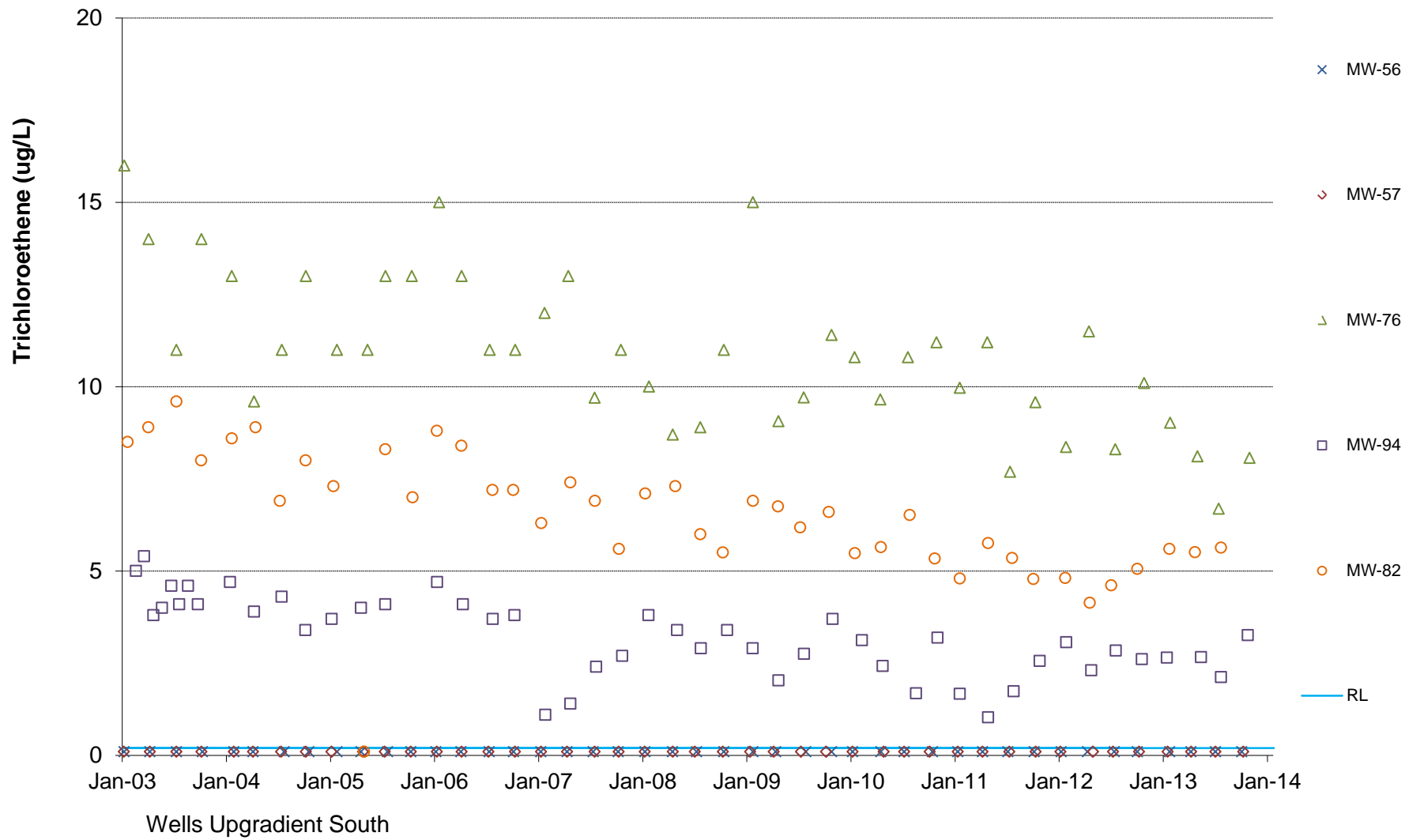


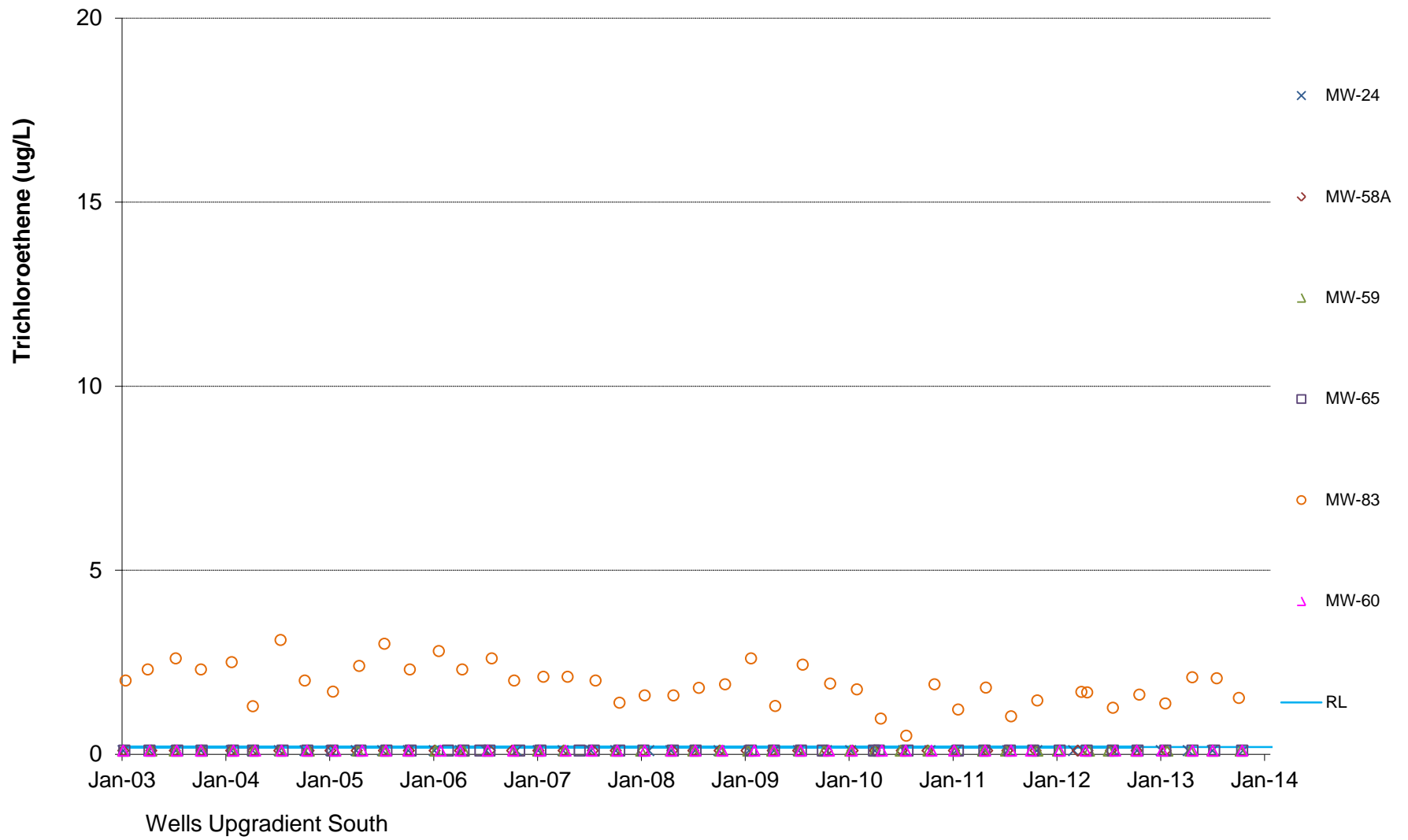




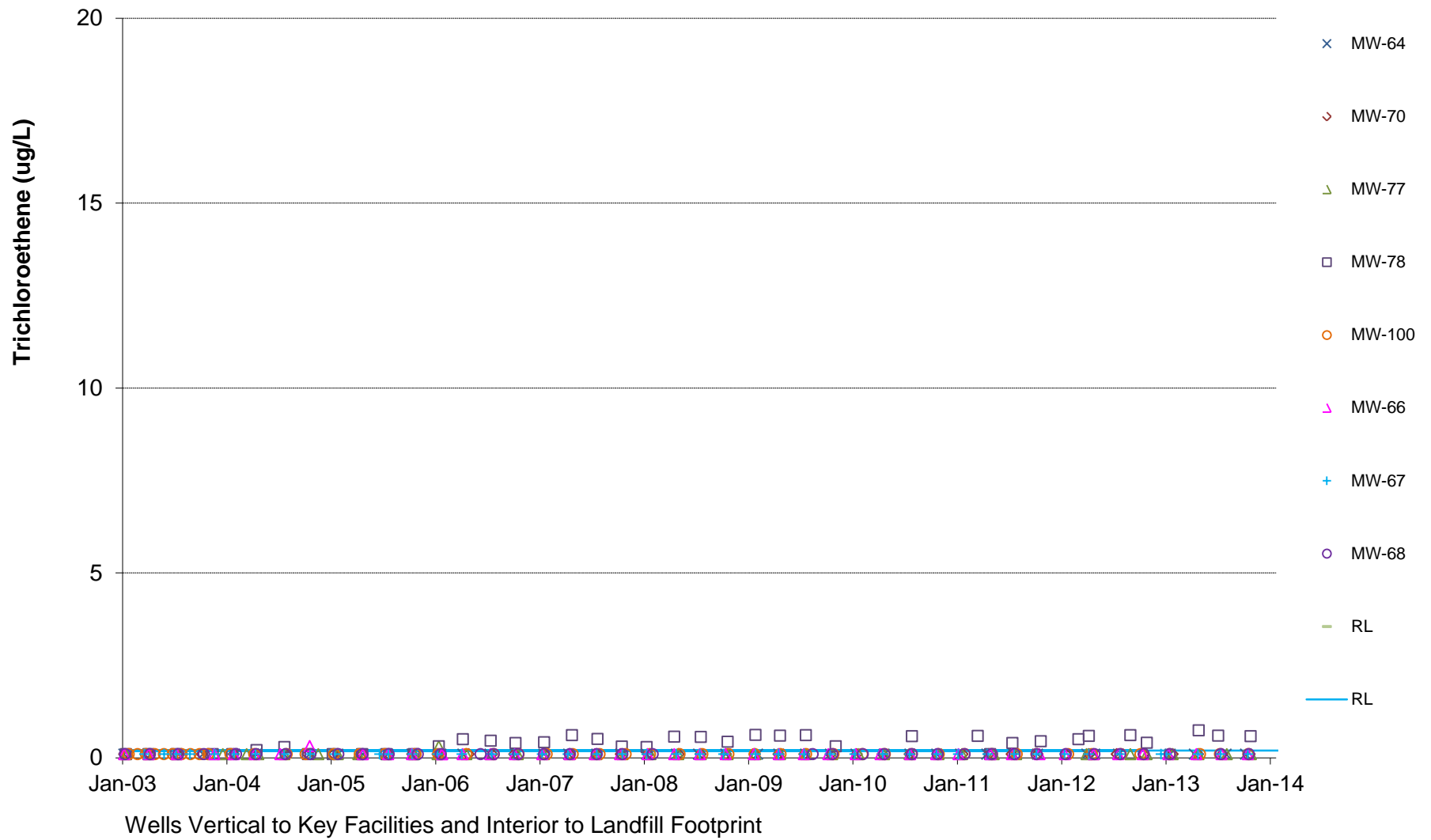




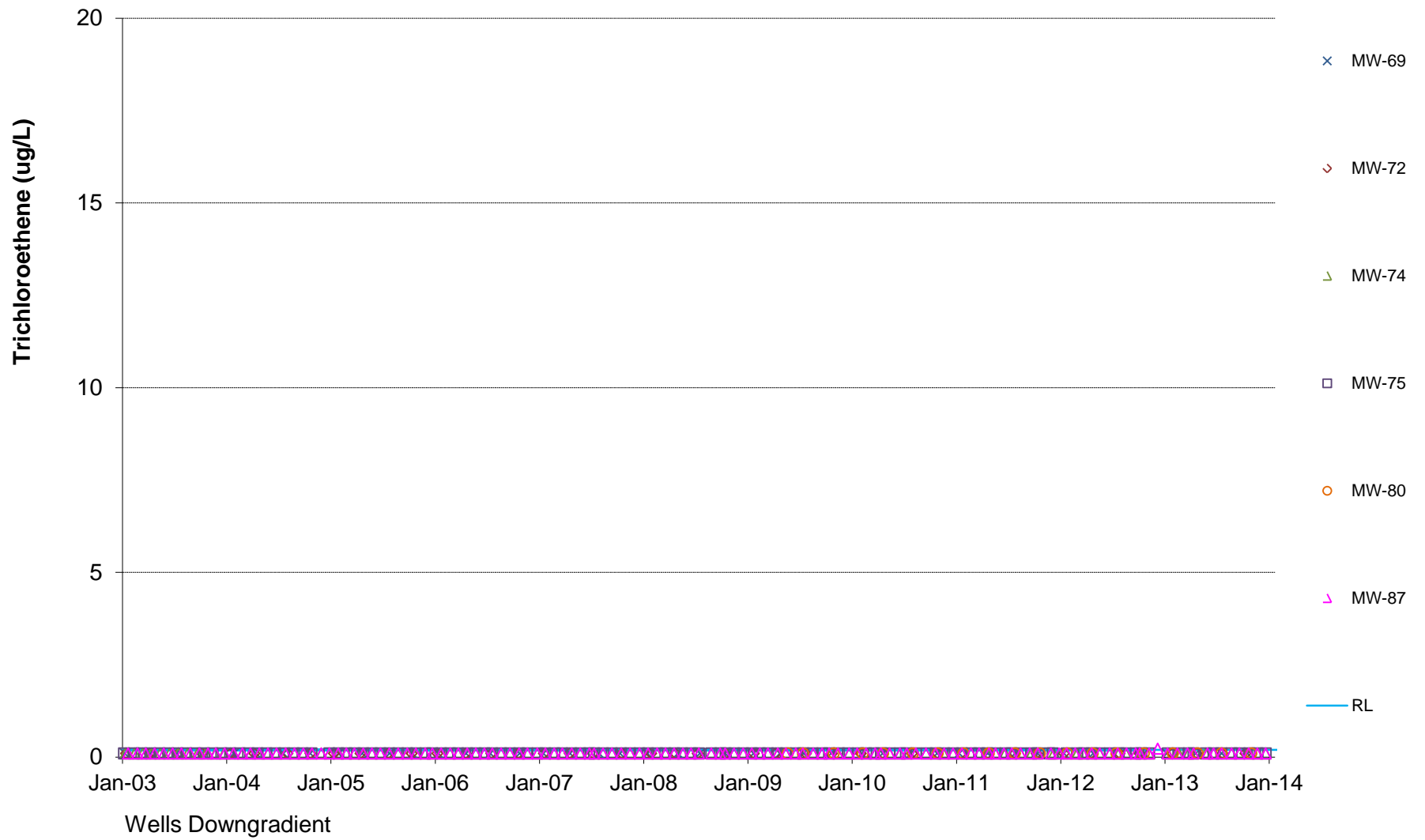




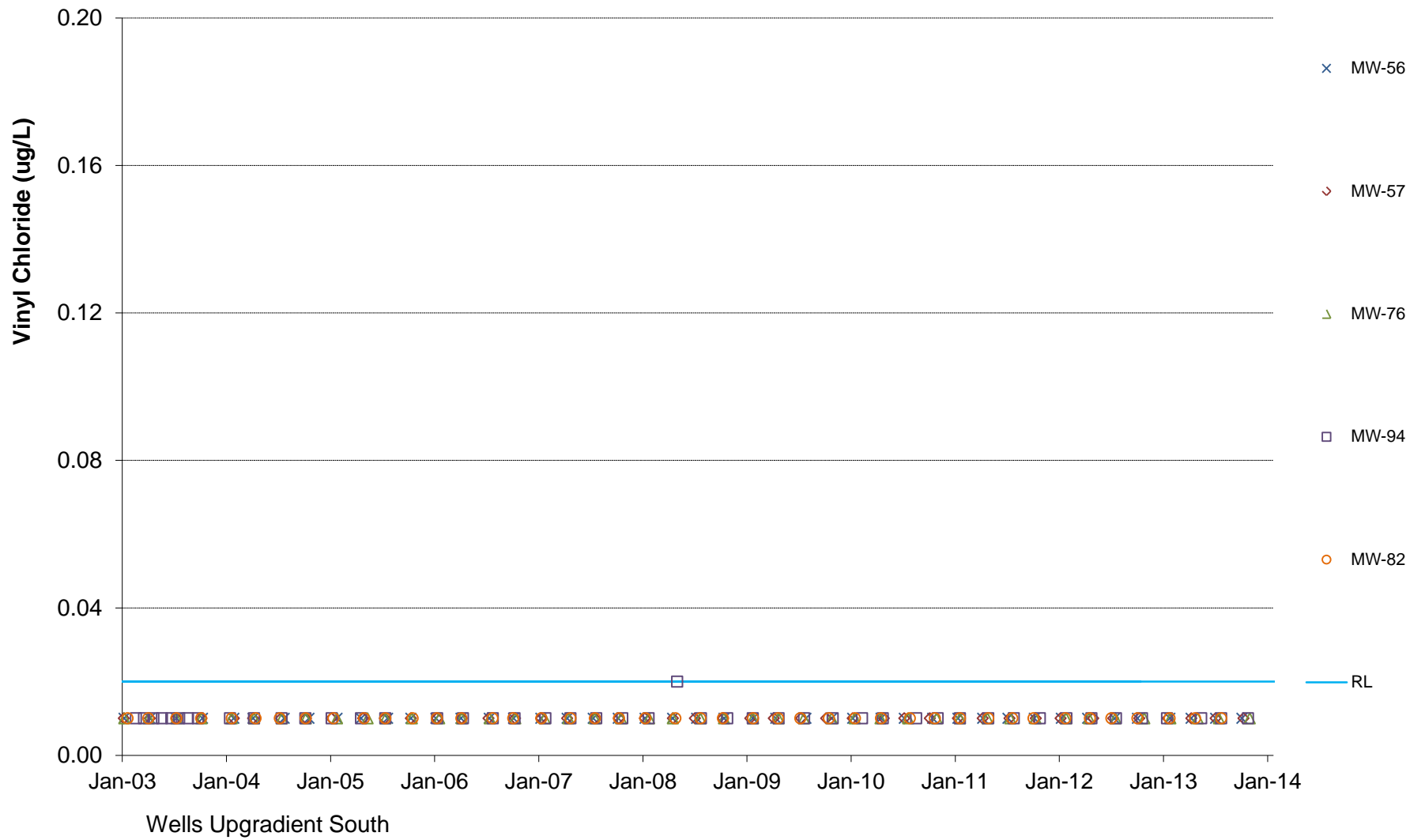


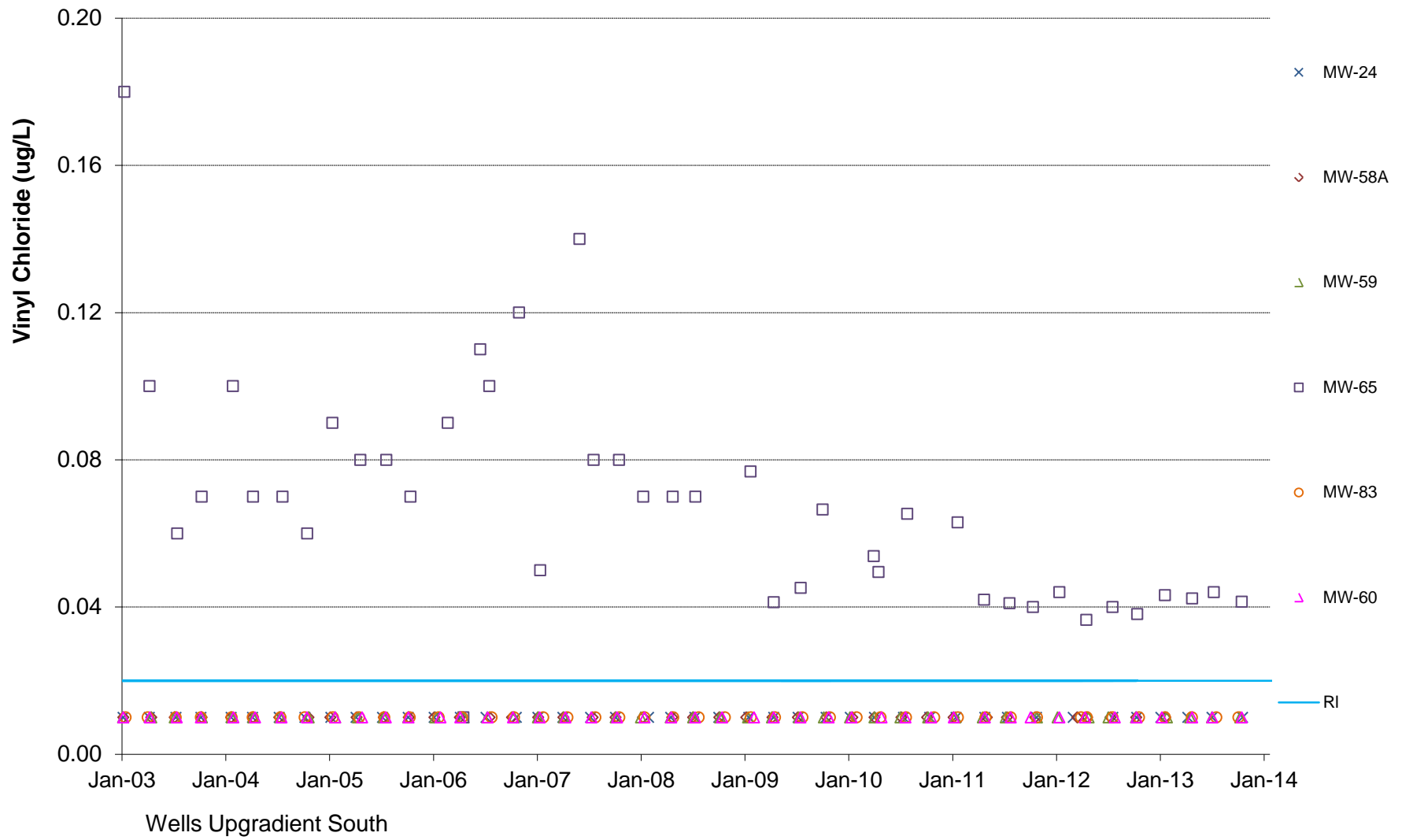


Wells Vertical to Key Facilities and Interior to Landfill Footprint







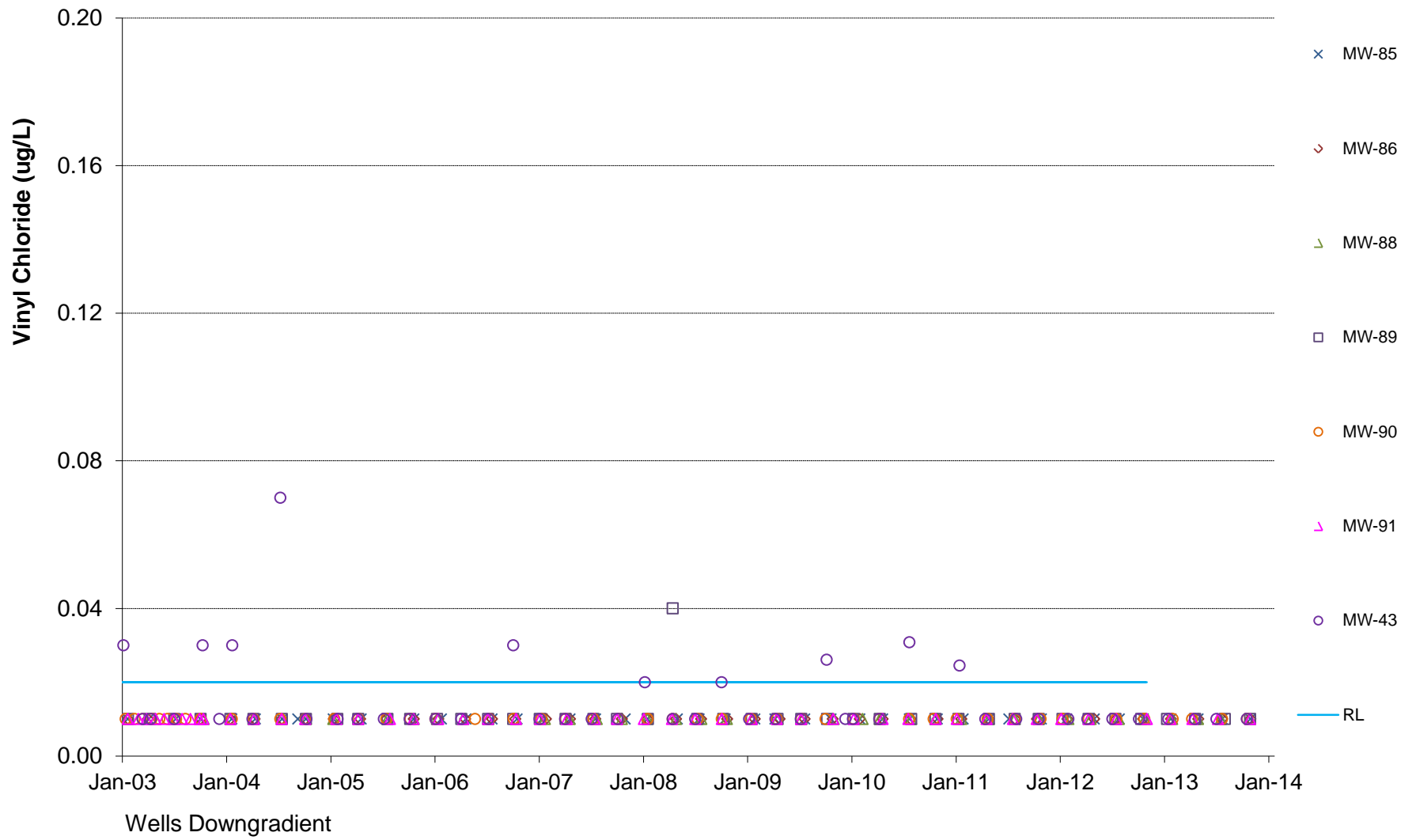








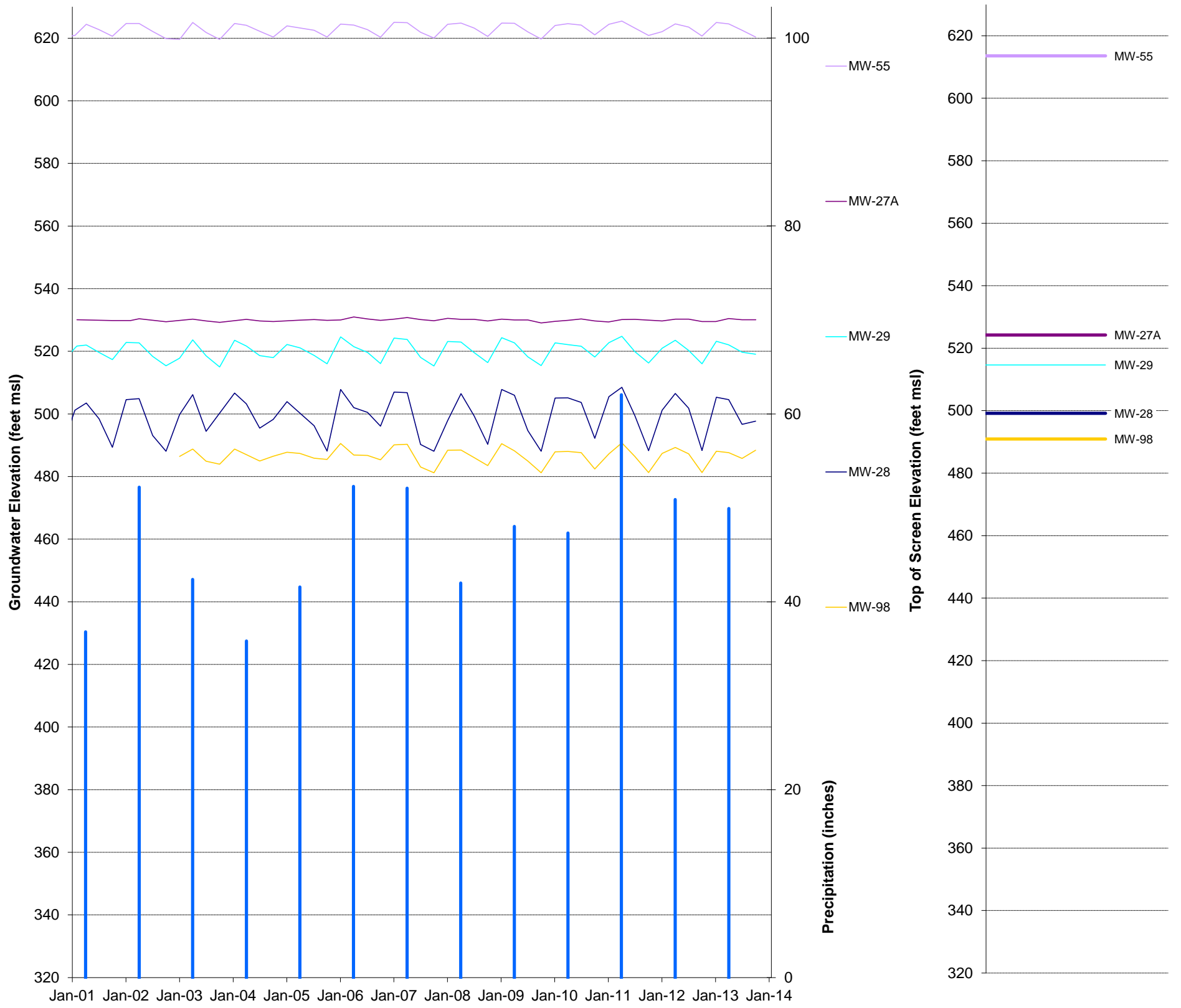




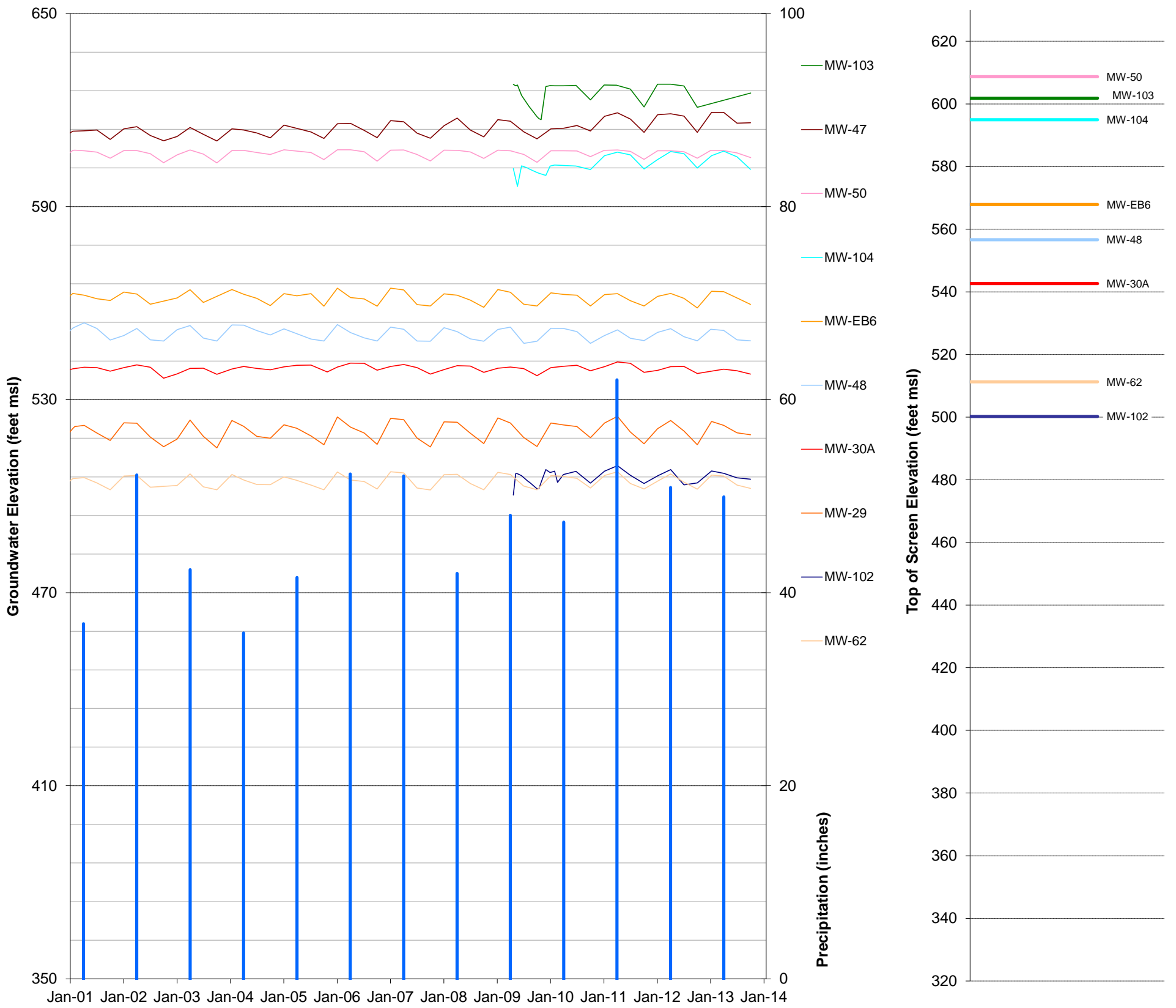
## **Perched Zones**



# PERCHED ZONES GROUNDWATER ELEVATIONS NORTH AND WEST WELLS



# PERCHED ZONES GROUNDWATER ELEVATIONS EAST MAIN HILL





# PERCHED ZONES GROUNDWATER ELEVATIONS SOUTH SOLID WASTE AREA

