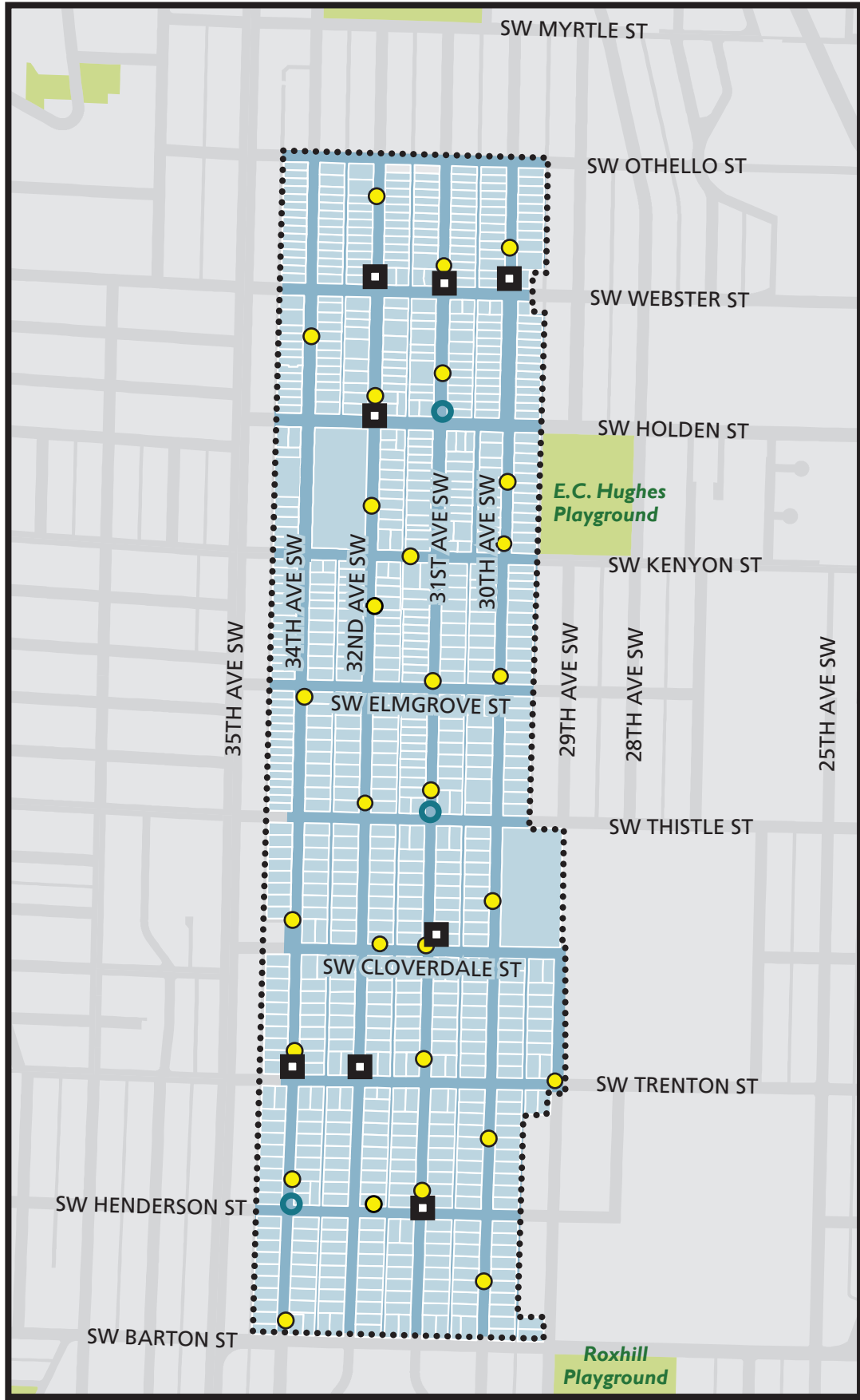







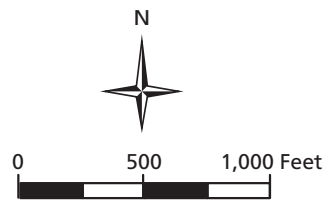
Barton CSO Control Project Area

Sunrise Heights and Westwood Neighborhoods



-  Deep infiltration borings
-  groundwater monitoring wells
-  infiltration test pit sites
-  Potential bioretention swale sites
-  Project area

*Approximate locations of sites within the public right-of-way.



December 2011

File:
1111_BartonGWmap_AREA.ai skrau,lp

