









2015 King County Comprehensive Plan Docket Requests

-  Docket Location
-  City Boundaries
-  Potential Annexation Areas
-  Rural Areas
-  Agricultural Production District
-  Forest Production District
-  Community Service Area Boundary
-  Urban Growth Boundary

Description of Docket Items

- Docket #1 (Land Use Change and Rezone)** – Change the land use designation of one parcel from Urban High to another category to allow for a rezone from Urban Residential-18 to Neighborhood Business.
- Docket #2 (Rezone)** – Rezone 20 parcels from RA (Rural Area)-5 to Mineral Zoning.
- Docket #3 (Rezone)** – Rezone one parcel from RA-6 to RA-12.
- Docket #4 (Other- Subarea Plan)** – Adopt the proposed Skyway-West Hill Action Plan.
- Docket #5 (UGA Change / Change in Policy)** – Move the Urban Growth Area back to the current Renton City Limits on the East Renton Plateau. Or, disallow small annexations until entire PAA choose to annex.
- Docket #6 (Land Use Change and Rezone)** – Grant Mineral Zoning designation to two parcels; requires land use change from Rural Area to Mining.
- Docket #7 (UGA Change)** – Amend Urban Growth Area to include parcels northeast and northwest of Snoqualmie Parkway and I-90 into the City of Snoqualmie.
- Docket #8 (UGA Change)** – Amend the Urban Growth Area to include 20 parcels in the Duthie Hill Road Area into the City of Sammamish
- Docket #9 (Rezone)** – Rezone one parcel from RA-5 to RA-2.5
- Docket #10 (Rezone)** – Rezone one parcel from RA-5 to RA-2.5.
- Docket #11 (UGA Change)** – Amend the Urban Growth Area to include 15 rural parcels into the UGA.
- Docket #12 (Other- Infrastructure)** – Recognize a road, **140th Place NE**, as a traffic corridor and a continuation of Highway 202. Improve infrastructure of the road and add sidewalks along the east side.
- Docket #13 (UGA Change)** – Include one parcel in the Urban Growth Area and remove it from the Sammamish APD.
- Docket #14 (Rezone)** – Rezone one parcel from RA-2.5 to R-1.
- Docket #15 (Policy Change, *Not Depicted in Map*)** – Eliminate KCCP Policy T-224 which allows the purchase of Transfer of Development Rights to satisfy Transportation Concurrence requirements in the Rural Area.
- Docket #16 (Policy Change, *Not Depicted in Map*)** – Extend public sewer service into the rural unincorporated area to avoid wastewater runoff.

