









# Sammamish Valley Area Winery Study

-  Urban Growth Boundary
-  Cities



-  A-10 - Agricultural, one DU per 10 acres
-  A-35 - Agricultural, one DU per 35 acres
-  RA-2.5 - Rural Area, one DU per 5 acres
-  RA-5 - Rural Area, one DU per 5 acres
-  RA-10 - Rural Area, one DU per 10 acres



Map by: Nanette M Lowe  
Map Date: Oct 16, 2015  
File: karenwolf/WooAPD.mxd