

















King County Restricted Bridges



These are lists of King County owned bridges with restricted load capacity or restricted vertical clearances. For closed bridges, go to <http://gismaps.kingcounty.gov/mycommute>.



Load Posted Bridges

Bridge Number	Bridge Name	Location	Type 3 3 Axle Truck	Type 3-S2 5 Axle Truck	Type 3-3 6 Axle Truck	SHV - SU4 4 Axle Truck	SHV - SU5 5 Axle Truck	SHV - SU6 6 Axle Truck	SHV - SU7 7 Axle Truck	Detour Route	Bridge Sign	Month/Year Posted
1320A	Ames Lake Trestle Bridge	On Ames Lake Carnation Rd. south of W Snoqualmie Valley Rd. NE	21 T	34 T	-	19 T	22 T	25 T	28 T	Use Union Hill Rd	 	October 2017
509A	Baring Bridge	On NE Index Creek Road, over South Fork Skykomish River, about 0.1 mile south of SR2	10 T	10 T	10 T	10 T	10 T	10 T	10 T	None		January 1995
3055A	Boise X Connection Bridge	On SE Mud Mountain Rd, 2.5 miles southwest of Enumclaw	18 T	29 T	39 T	15 T	15 T	14 T	14 T	Use 252nd Ave SE	 	January 2019
909B	Clough Creek Bridge	Along 415th Way SE over Clough Creek south of North Bend	22 T	-	-	19 T	22 T	25 T	28 T	Use Cedar Falls Rd SE	 	October 2017
364A	Deep Creek Bridge	On North Fork Road SE, over Deep Creek, 13.7 miles north of North Bend.	-	-	-	25 T	28 T	31 T	34 T	None		March 2018
180A	Evans Creek Bridge	On NE 50th street over Evans Creek 0.1 miles west of 202	24 T	-	-	21 T	23 T	24 T	27 T	Use Redmond - Fall City Rd NE	 	October 2017
3032	Green River Gorge Bridge	On Green River Gorge Rd 3 miles southeast of Black Diamond	-	-	-	22 T	23 T	22 T	25 T	Use SR 169 and Enumclaw Franklin Rd SE		May 2019
3015	Patton Bridge	On Green Valley Rd 4 miles southeast of Auburn	-	33 T	35 T	-	30 T	30 T	29 T	Use SE Auburn-Black Diamond Rd	 	April 2019
1741A	Issaquah Creek Bridge	On Getschman Road over Issaquah Creek south of Issaquah - Hobart Rd SE	-	-	-	-	-	34 T	37 T	None		October 2017
122I	North Fork Bridge	On 428th Ave SE, 2 miles northeast of North Bend	-	-	-	-	27 T	25 T	22T	Use Meadowbrook Way SE		January 2019
999K2	Scenic Bridge	0.1 miles south of SR-2 over Tye River east of Skykomish	-	-	-	23 T	23 T	21 T	21 T	Use Stevens Pass Hwy		October 2017

271B	Upper Tokul Creek Bridge	2 miles north of Snoqualmie Falls on Tokul Road	23 T	-	-	21 T	22 T	23 T	24 T	None	<div>WEIGHT LIMIT</div> <div>23 T</div> <div>SINGLE UNIT VEHICLES</div> <div>3 AXLES OR LESS 23 T</div> <div>4 AXLES 21 T</div> <div>5 AXLES 22 T</div> <div>6 AXLES 23 T</div> <div>7 AXLES 24 T</div>	October 2017
------	--------------------------	---	------	---	---	------	------	------	------	------	---	--------------

Updated: 12/6/2022

POSTED FOR VERTICAL CLEARANCE

Bridge Number	Bridge Name	Location	Detour	Vertical Height Restriction	Bridge Elevation
4400	Rock Creek Culvert	On SE 248th Street, beneath Cedar River Trail Bridge Number 2266-11, 1 mile east of SR 169	Use SR 169	10'-8"	
1023A	Stossel Bridge	On Carnation Farm Road over the Snoqualmie River near the town of Carnation	Use Novelty Bridge (North) or Tolt Bridge (South)	14'-9"	

Updated: 12/6/2022