



**KING COUNTY  
METRO TRANSIT**

**PARK-AND-RIDE  
UTILIZATION REPORT**

**FOURTH QUARTER 2007**

King County Department of Transportation  
Metro Transit Division  
Transit Route Facilities Group

March 2007



**King County**

## **TABLE OF CONTENTS**

- 1. Executive Summary**
  - A. Fourth Quarter Highlights
  - B. Construction Updates
  - C. System Information
  
- 2. Permanent Park-and-Ride Lots**
  - A. Park-and-Ride Changes
  - B. New Park-and-Ride Lots
  - C. Capacity and Utilization
  - D. High Utilization Lots
  
- 3. Leased Park-and-Ride Lots**
  - A. New Park-and-Ride Lots
  - B. Capacity and Utilization
  - C. High Utilization Lots
  
- 4. Fourth Quarter 2007/2006 Comparison**
  
- 5. King County Park-and-Ride Lots Monthly Utilization Report**
  - A. October 2007
  - B. November 2007
  - C. December 2007

## EXECUTIVE SUMMARY

### A. Fourth Quarter 2007 Highlights

This report presents fourth quarter 2007 utilization information for the 133 park-and-rides currently operating within the King County Metro Transit (Metro) service area. These park-and-rides represent a total capacity of 23,644 parking spaces.

Utilization numbers recorded for fourth quarter 2007 show that the total number of vehicles using park-and-rides each weekday increased by 1,791 vehicles, 11 percent over fourth quarter 2006. One factor contributing to the increase in park-and-ride use was the rapidly raising price of gas. Seattle area gasoline prices in December 2007 were 44 cents per gallon higher than prices in December 2006\*, a 14% increase.

Monthly park-and-ride vehicle counts are taken by Metro Service Quality Supervisors and Sound Transit security staff. These monthly counts are averaged to show quarterly utilization. Trends in park-and-ride use are monitored and used when planning for new lots and changes in transit service.

\* Source: U.S. Energy Information Administration

### B. Construction Updates

The Mercer Island and Issaquah park-and-ride lots remained closed for construction during fourth quarter. Sound Transit is building park-and-ride garages in these lots. The Mercer Island Park-and-Ride Lot re-opened in January 2008 with a total of 447 spaces, an increase of 190 spaces, or 43 percent. The Issaquah Park-and-Ride Lot will re-open as the Issaquah Transit Center in spring 2008 with 800 parking spaces. This is an increase of 402 spaces, or 50 percent.

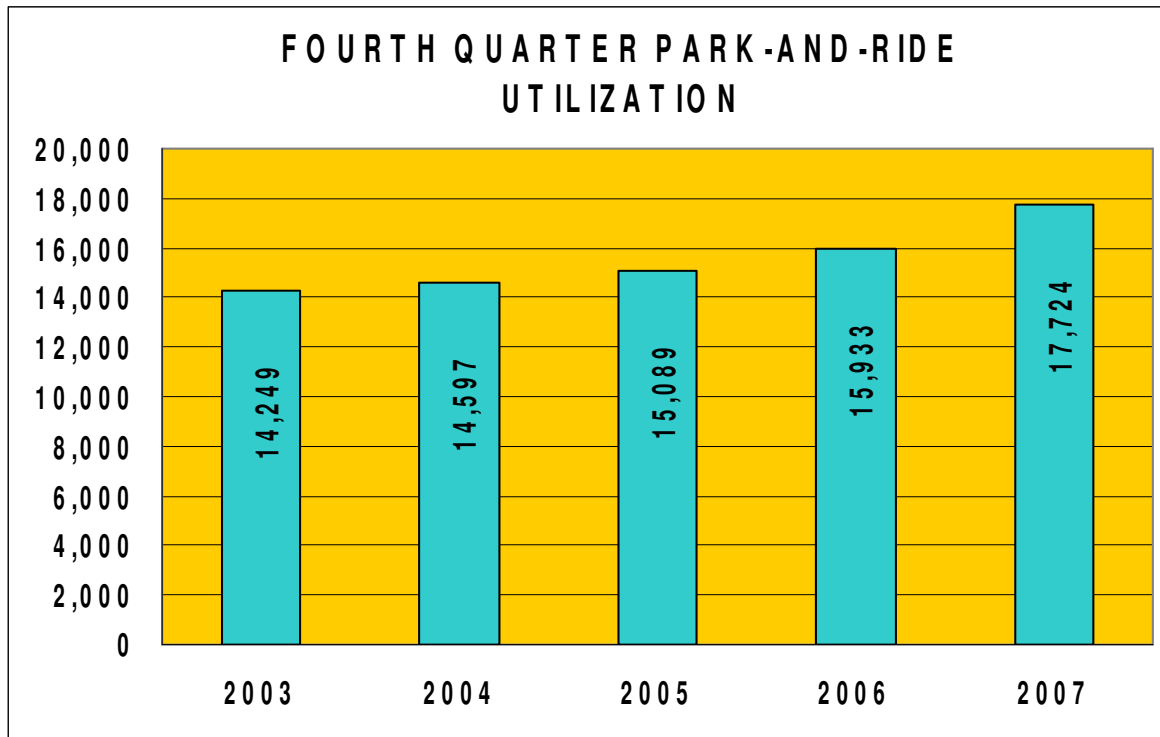
Construction work began on a new transit-oriented development (TOD) project at the Redmond Park-and-Ride Lot. The county selected a development partner to develop the mixed-use housing project. The TOD will include a parking garage with 377 park-and-ride stalls on the site which is the equivalent number of spaces as were in the existing Redmond Park-and-Ride prior to the beginning of this project. During construction, the number of parking spaces at the park-and-ride lot has been reduced. Those spaces have been replaced at two interim lots located nearby.

C. System Information

**FOURTH QUARTER 2007**

<b>Park-and-Ride Lots</b>	<b>Capacity</b>	<b>Used</b>	<b>Percentage</b>
Permanent Lots (lots)	20,885	16,231	77%
Leased Lots (lots)	2,759	1,493	58%
<b>SYSTEM TOTALS (lots)</b>	<b>23,644</b>	<b>17,724</b>	<b>75%</b>

The utilization percentages were adjusted for the capacity changes in Redmond during this quarter.



Please contact Robin Anderson at (206) 684-2094 or [robin.anderson@kingcounty.gov](mailto:robin.anderson@kingcounty.gov) if you have questions or comments regarding the Park-and-Ride Utilization Report.

## PERMANENT PARK-AND-RIDE LOTS

During the fourth quarter of 2007, an average of 16,231 of the 20,885 available, permanent park-and-ride spaces were used on a daily basis. This is an increase of 1,607 vehicles, up 11 percent over fourth quarter 2006. Permanent lots in each of the districts showed usage increases, the largest being a gain of 851 vehicles per day in the East District.

### A. Park-and-Ride Changes

The Bear Creek and Redmond Park-and-Ride Lots both had changes in capacity during fourth quarter. Bear Creek was raised from 273 to 283 due to the removal of a Goodwill Donation Station. The number of spaces at the Redmond Park-and-Ride was lowered from 377 to 276 and then to 100 due to construction of a new TOD project. The spaces lost to construction at the Redmond Park-and-Ride have been replaced at two new interim lots.

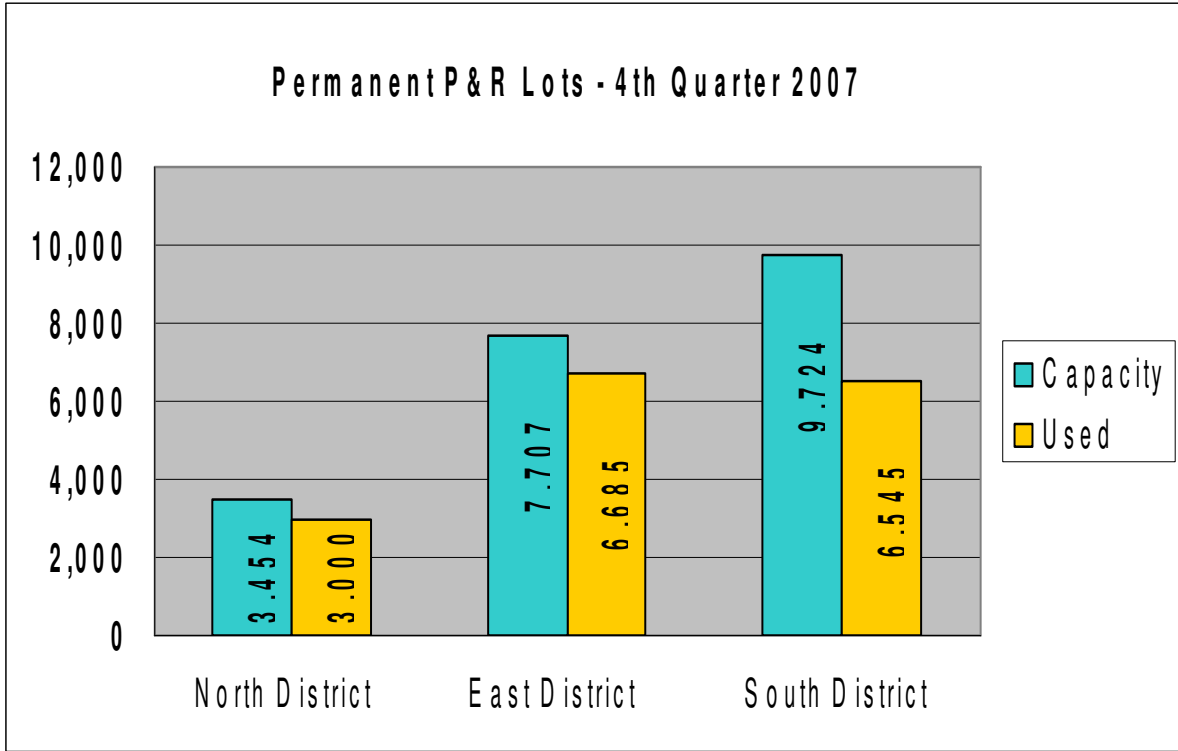
### B. New Park-and-Ride Lots

One new permanent lot opened during the quarter. The Redmond Interim Park-and-Ride opened in November. It is located at 8701 160th Avenue NE and has 110 spaces.

### C. Capacity and Utilization

<b>FOURTH QUARTER 2007</b>	<b>Capacity</b>	<b>Used</b>	<b>Percentage</b>
North District (15 lots)	3,454	3,000	87%
East District (25 lots)	7,707	6,685	84%
South District (27 lots)	9,724	6,545	67%
<b>TOTAL (67 lots)</b>	<b>20,885</b>	<b>16,231</b>	<b>77%</b>

The 84% East utilization percent adjusts for the capacity changes at lot #726 Redmond during this quarter.



**D. High Utilization Permanent Lots**

Over half of the 67 permanent park-and-ride lots realized 80 percent or higher utilization rates during fourth quarter 2007. The tables below highlight these park-and-ride lots. Of these high utilization lots, 15 permanent lots were filled to 100-percent capacity or above.

**Permanent Lots with 80 Percent or Higher Utilization:**

**NORTH DISTRICT (9 lots)**

Lot 703 – I-5/NE 65 <sup>th</sup> St./Green Lake 98%	Lot 753 – Northgate Transit Center 100%
Lot 704 – Kenmore 86%	Lot 753.1 – Northgate TC Extension 100%
Lot 705 – North Jackson Park 86%	Lot 753.2 – Northgate TC Extension, Carpool 98%
Lot 706 – North Seattle 100%	Lot 754 – Aurora Village TC 102%
Lot 707 – Northgate 85%	

KING COUNTY METRO TRANSIT, PARK-AND-RIDE UTILIZATION REPORT  
FOURTH QUARTER 2007

**EAST DISTRICT (12 lots)**

Lot 701 – Bothell 99%	Lot 727 – South Bellevue 106%
Lot 702 – Brickyard Rd 105%	Lot 728 – South Kirkland 105%
Lot 712 – Bear Creek 108%	Lot 729 – Wilburton 95%
Lot 713 – Eastgate 92%	Lot 755 – Tibbetts Lot 100%
Lot 715 – Evergreen Point Bridge 96%	Lot 851 – Overlake TC at NE 40 <sup>th</sup> 102%
Lot 725 – Preston 81%	
Lot 726 – Redmond 92%	

**SOUTH DISTRICT (15 lots)**

Lot 732 – Burien 91%	Lot 745 – Star Lake 83%
Lot 735 – Kent/Des Moines 105%	Lot 746 – Tukwila 100%
Lot 736 – Maple Valley 90%	Lot 747- Valley Center 91%
Lot 737 – Ober Park 117%	Lot 752 -Tahlequah 114%
Lot 738 – Olson Place SW/Myers Way 94%	Lot 872 - Kent Garage at Kent Station 93%
Lot 739 – Peasley Canyon 85%	Lot 873 – Auburn Garage at Auburn Station 99%
Lot 740 – Renton Highlands 90%	Lot 873.1 – Auburn Surface Lot at Auburn Station 98%
Lot 743 – South Renton 101%	

**LEASED PARK-AND-RIDE LOTS**

Park-and-ride lots leased from or donated by private property owners provide 2,759 parking spaces, 12 percent of the total park-and-ride capacity. Fourth quarter 2007 usage increased by 184 vehicles, up 14 percent compared to fourth quarter 2006. Use was up in each of the districts. The largest increase was 114 vehicles in the South District.

**A. New Park-and-Ride Lots**

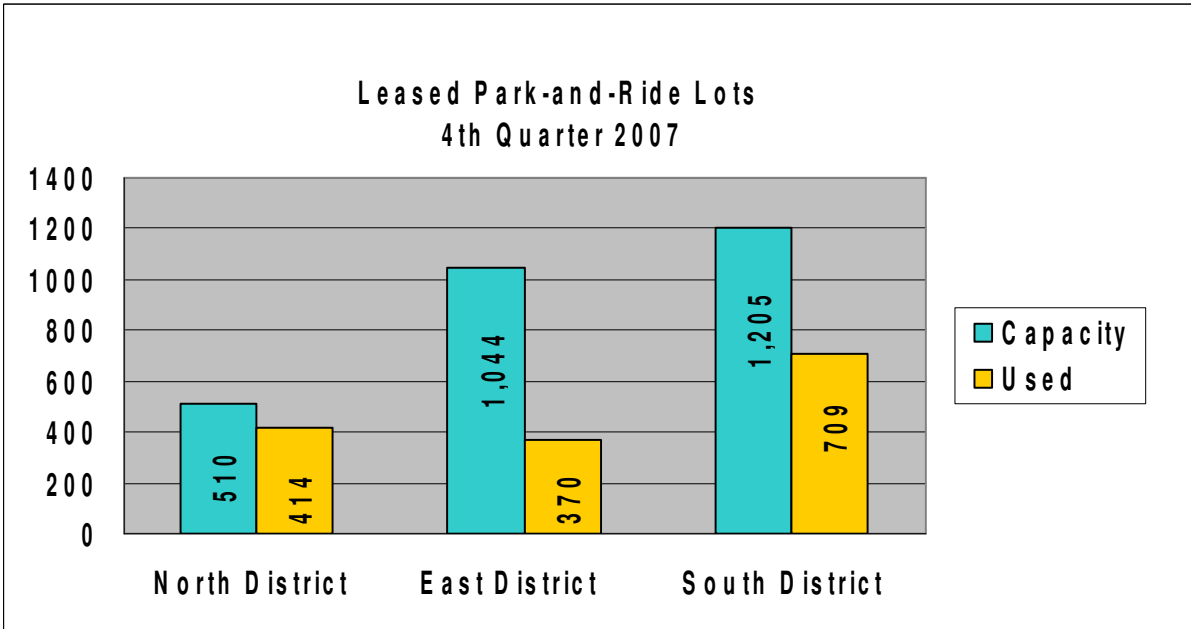
Two new leased park-and-ride lots opened this quarter:

- The Redmond Home Depot has leased 178 spaces for commuter parking. It is located at 17777 NE 76th Street.
- The Redwood Family Church located at 11500 Redmond-Woodinville Road and has 10 spaces.

**B. Capacity and Utilization**

<b>4<sup>th</sup> Quarter 2007</b>	<b>Capacity</b>	<b>Used</b>	<b>Percentage</b>
North District (11 lots)	510	414	81%
East District (26 lots)	1,044	370	43%
South District (29 lots)	1,205	709	59%
<b>Total - 66 lots</b>	<b>2,759</b>	<b>1,493</b>	<b>54%</b>

Utilization percentages were adjusted for the capacity changes at lots in Redmond during this quarter.





**C. High Utilization Leased Lots**

Fourteen of the 66 leased park-and-ride lots realized 80 percent or higher utilization rates during the fourth quarter of 2007. The tables below highlight these park-and-ride lots. Of the high utilization lots, five leased lots were filled to 100 percent capacity or above.

**Leased lots with 80 percent or higher utilization:**

**NORTH DISTRICT (4 lots)**

Lot 501 - Bethany Bible Church 91%
Lot 503 - Calvary Christian Assembly Church 85%
Lot 557 - Kenmore Community Church 102%
Lot 576 - Aurora Church of the Nazarene 116%

**EAST DISTRICT (4 lots)**

Lot 508 - Grace Lutheran Church 99%
Lot 512 - Mercer Island United Methodist Church 94%
Lot 540 - Tibbett's Valley Park 80%
Lot 901 - Initial Tropical Plants 99%

**SOUTH DISTRICT (6 lots)**

Lot 533 - Fred Meyer, Renton 313%
Lot 542 - All Saints Lutheran Church 90%
Lot 578 - Sacred Heart of Enumclaw 83%
Lot 579 - Kennydale United Methodist 91%
Lot 737.1 - Ober Park Annex 100%
Lot 746.1 - Tukwila-South Auxiliary 139%

## FOURTH QUARTER 2007/2006 COMPARISON

The following information shows the average number of vehicles using park-and-rides on a daily basis.

Counts are performed once each month and averaged for the quarterly total.

Capacity for King County and State lots reflects spaces available; it does not include accessible spaces or spaces reserved for other uses. In Sound Transit lots the total number of spaces in each lot is included.

Also shown are the Lot Inventory Number, Lot Ownership (KC=King County, S=State, ST=Sound Transit) and alteration dates. These may reflect an expansion (E); restriping (R); or modification (M)-usually a change in capacity

### PERMANENT PARK-AND-RIDES

LOT#	NORTH DISTRICT	2007 Fourth Quarter			2006 Fourth Quarter		
		Capacity	Used	% Util.	Capacity	Used	% Util.
703	<b>I-5/NE 65th St./Green Lake (S)</b> 6601 8th Ave NE, Seattle 98115 79; 11/88 E, 5/81 E, 7/90 R, 7/94 E, 8/00 R	411	404	98%	411	376	91%
704	<b>Kenmore (KC)</b> 7346 NE Bothell Wy, Kenmore 98028 10/78, 1/05 E	603	520	86%	603	582	97%
705	<b>North Jackson Park (S)</b> 14711 5th Ave NE, Shoreline 98155 3/81	68	59	86%	68	49	72%
706	<b>North Seattle (S)</b> 10001 1st Ave NE, Seattle 98133 9/82; 10/85 E, 8/86 R	143	143	100%	143	144	101%
707	<b>Northgate P&amp;R (KC)</b> 11203 5th Ave NE, Seattle 98125 9/70; 8/86 R, 8/00 M, 11/02 R	418	357	85%	418	290	69%
707.1	<b>Northgate North Garage (KC)</b> 300 NE Northgate Way, Seattle 98125 11/00, 11/02 M	63	21	33%	63	14	22%
709	<b>Shoreline (S)</b> 18821 Aurora Ave N, Shoreline 98133 10/80; 8/98E	384	285	74%	384	256	67%
710	<b>5th Ave NE/NE 133rd St (S)</b> 5th Ave NE & NE 133rd St, Seattle 98125 3/81	46	7	14%	46	9	20%
744	<b>SW Spokane St. (S)</b> 3599 26th Ave SW, Seattle 98126 12/87; 8/00 M	55	31	57%	55	52	95%
749	<b>Spokane/Airport (S)</b> Spokane St & Airport Wy, Seattle 98134	25	19	76%	25	20	80%
753	<b>Northgate Transit Center (KC/S)</b> 10200 1st Ave NE, Seattle 98125 6/92	296	296	100%	296	296	100%
753.1	<b>Northgate TC Extension (KC)</b> 3rd Ave NE and NE 103rd St, Seattle 98125 6/02	417	417	100%	417	417	100%
753.2	<b>Northgate TC Extension, Carpool (KC)</b> 3rd Ave NE and NE 103rd St, Seattle 98125 6/02; 10/07 M	43	43	99%	75	73	97%
754	<b>Aurora Village Transit Center (KC)</b> 1524 N 200th St, Shoreline 98133 9/94; 4/02 M	202	210	104%	202	207	102%
758	<b>Northgate Mall Garage</b> 401 NE Northgate Way, Seattle 98125 5/07	280	188	67%	Not Open		
<b>North District Permanent Park-and-Ride Totals</b>		<b>3,454</b>	<b>3,000</b>	<b>87%</b>	<b>3,206</b>	<b>2,785</b>	<b>87%</b>

LOT#	EAST DISTRICT	2007 Fourth Quarter			2006 Fourth Quarter		
		Capacity	Used	% Util.	Capacity	Used	% Util.
701	<b>Bothell (KC)</b> 10303 Woodinville Dr., Bothell 98011 3/78; 8/79 E; 3/95 E	220	218	99%	220	219	100%
702	<b>Brickyard Rd (KC/S)</b> 15530 Juanita-Woodinville Wy NE, Bothell 98011 10/80	242	253	105%	242	260	107%
711	<b>Woodinville (S)</b> 17800 140th Ave NE, Woodinville 98072 9/83	438	264	60%	438	189	43%
712	<b>Bear Creek (KC)</b> 7760 178th Pl NE, Redmond 98052 2/89; 9/06 M; 10/07 M	283	303	108%	310	314	101%
713	<b>Eastgate (S)</b> 14200 SE Eastgate Wy, Bellevue 98007 12/78; 8/82 E, 9/93 E, 12/99 R, 6/04 M (Garage and surface lot counts are combined)	1614	1490	92%	1614	1093	68%
715	<b>Evergreen Point Bridge (S)</b> SR 520/76th Ave NE, Medina 98039 9/79; 6/86 E	51	49	96%	51	45	88%
717	<b>Houghton (S)</b> 7024 116th Ave NE, Kirkland 98033 2/88	470	168	36%	470	195	41%
718	<b>Issaquah (S)</b> 1050 17th Ave NW, Issaquah 98027 12/78; 6/86 R, 12/99 R		Closed			Closed 6/3/2006	
719	<b>Kingsgate (S)</b> 13001 116th Wy NE, Kirkland 98034 9/79; 1/82 E	502	372	74%	502	380	76%
720	<b>SR 908/Kirkland Way (S)</b> I-405/NE 85th St, Kirkland 98033	20	10	52%	20	4	20%
721	<b>Mercer Island (S)</b> 7800 N Mercer Wy, Mercer Island 98040 7/89; 12/99 R		Closed			Closed 3/19/2006	
722	<b>Newport Hills (S)</b> 5115 113th Pl SE, Bellevue 98006 6/82	275	197	72%	275	187	68%
724	<b>Overlake (KC)</b> 2650 152nd Ave NE, Redmond 98052 5/81; 10/98M; 3/02M	203	69	34%	203	57	27%
725	<b>Preston (S)</b> 30303 SE High Point Wy, Preston 98027 3/89	53	43	81%	53	36	68%
726	<b>Redmond (KC)</b> 8178 161st Ave NE, Redmond 98052 5/78; 8/81 E; 12/07 M	100	315	92%	377	362	96%
		Reduced from 377 to 276 spaces effective 11/19/07, then to 100 spaces as of 12/14/07					
726.1	<b>Redmond Interim (KC)</b> 8701 160th Ave NE, Redmond 98052 11/07	110	87	79%		Not Open	
727	<b>South Bellevue (S)</b> 2700 Bellevue Wy SE, Bellevue 98005 2/81; 10/92 E, 10/99 R	519	549	106%	519	558	108%
728	<b>South Kirkland (KC)</b> 10610 NE 38th Pl, Kirkland 98033 9/79	596	625	105%	596	605	102%
729	<b>Wilburton (S)</b> 720 114th Ave SE, Bellevue 98005 2/81	186	177	95%	186	129	69%

LOT#	East District (continued)	2007 Fourth Quarter			2006 Fourth Quarter		
		Capacity	Used	% Util.	Capacity	Used	% Util.
731	<b>Duvall (KC)</b> SR 203 & Woodinville/Duvall Rd, Duvall 98019 4/01	49	18	36%	49	18	37%
755	<b>Tibbetts Lot (KC)</b> 1675 Newport Way NW, Issaquah 98027 5/99	170	170	100%	170	160	94%
759	<b>Issaquah Highlands (KC)</b> 1755 Highlands Drive, Issaquah 98027 2/06	1001	842	84%	1001	648	65%
851	<b>Overlake TC at NE 40th (ST)</b> 15590 NE 36 St, Redmond 98052 4/02; 5/03E (Actually 209 spaces, but 39 are usually occupied by Microsoft vans and van drivers' vehicles.)	170	174	102%	170	180	106%
852.2	<b>Issaquah Interim (ST)</b> 1740 NW Maple St, Issaquah 98027 5/06	170	129	76%	170	139	82%
854	<b>South Sammamish (ST)</b> 3015 - 228th Avenue SE, Sammamish 98074 3/06	265	163	62%	265	56	21%

<b>East District Permanent Park-and-Ride Totals*</b>		<b>7,707</b>	<b>6,685</b>	<b>84%</b>	<b>7,901</b>	<b>5,834</b>	<b>74%</b>
--	--	--------------	--------------	------------	--------------	--------------	------------

\* The 84% East utilization percent adjusts for the capacity changes at lot #726 Redmond during this quarter.

LOT#	SOUTH DISTRICT	2007 Fourth Quarter			2006 Fourth Quarter		
		Capacity	Used	% Util.	Capacity	Used	% Util.
730	<b>Auburn (KC)</b> 101 15th St NE, Auburn 98002 10/77	358	156	43%	358	187	52%
732	<b>Burien (KC)</b> 14900 4th Ave SW, Burien 98166 4/78; 9/86 E	385	350	91%	385	354	92%
733	<b>Federal Way/S. 320th Street (S)</b> 32320 23rd Ave S, Federal Way 98003 11/79; 8/86 R	877	565	64%	877	541	62%
734	<b>Kent/James Street (KC)</b> 902 W James St, Kent 98032 10/78; 4/81 E	713	158	22%	713	125	18%
735	<b>Kent/Des Moines (KC)</b> 23405 Military Rd S, Kent 98198 2/80; 5/94 E	370	389	105%	370	359	97%
736	<b>Maple Valley (S)</b> 23033 Maple Valley Hwy, Maple Valley 98038 NA; 7/85 E	122	110	90%	122	99	81%
737	<b>Ober Park** (KC)</b> 17106 99th Ave SW, Vashon Island 98070 11/85	48	56	117%	48	37	77%
738	<b>Olson Place SW/Myers Way (KC)</b> 9000 Olson Pl SW, Seattle 98106 9/79; 7/02 M; 5/03 M	98	92	94%	98	102	104%
739	<b>Peasley Canyon Rd/West Valley Highway (S)</b> Peasley Canyon Rd/West Valley Hwy, Auburn 98001	54	46	85%	54	45	82%
740	<b>Renton Highlands (S)</b> 2516 NE 16th St, Renton 98056 4/87	146	131	90%	146	111	76%
741	<b>South Federal Way (KC)</b> 901 S 348th St, Federal Way 98003 6/87	515	387	75%	515	450	87%

LOT#	South District (continued)	2007 Fourth Quarter			2006 Fourth Quarter		
		Capacity	Used	% Util.	Capacity	Used	% Util.
742	<b>Twin Lakes (S)</b> 21st Ave SW & SW 344th St, Federal Way 98023 6/01	600	109	18%	600	98	16%
743	<b>South Renton (S)</b> 205 S 7th St, Renton 98055 12/80	373	376	101%	373	373	100%
745	<b>Star Lake (S)</b> 27015 26th Ave S, Kent 98032 2/81	540	449	83%	540	430	80%
746	<b>Tukwila (KC)</b> 13445 Interurban Ave S, Tukwila 98168 6/86; 10/89 R	255	255	100%	255	255	100%
747	<b>Valley Center** (KC)</b> 20221 99th Ave SW (Vashon Island), KC 98070 11/85	55	50	91%	55	3	5%
748	<b>Lake Meridian (KC)</b> 26805 132nd Ave SE, Kent 98031 4/94	172	48	28%	172	37	22%
751	<b>SR 18/Auburn-Black Diamond Road (S)</b> SR 18/Auburn-Black Diamond Rd, Auburn 98092 3/89	26	4	17%	26	5	19%
752	<b>Tahlequah** (S)</b> north of Tahlequah Rd, Vashon Island 98070	36	41	114%	36	25	69%
756	<b>Renton P&amp;R (KC)</b> 232 Burnett Avenue South, Renton 98055 8/01	150	105	70%	150	126	84%
757	<b>Redondo Heights P&amp;R (KC)</b> 27454 Pacific Highway South, Federal Way 98032 5/05	697	50	7%	697	43	6%
871.1	<b>Tukwila Surface Lot at Tukwila Station (ST)</b> 7301 S 158th Street, Tukwila 98188 3/01; 9/04M	219	170	78%	219	138	63%
872	<b>Kent Garage at Kent Station (ST)</b> 301 Railroad Avenue N, Kent 98032 3/02; 3/04E	874	814	93%	874	623	71%
872.1	<b>Kent Surface Lot at Kent Station (ST)</b> 301 Railroad Avenue N, Kent 98032 3/02	227	179	79%	227	174	77%
873	<b>Auburn Garage at Auburn Station (ST)</b> 23 "A" St SW, Auburn 98001 1/02; 4/05 M	500	501	100%	500	496	99%
873.1	<b>Auburn Surface Lot at Auburn Station (ST)</b> 23 "A" St SW, Auburn 98001 1/02; 2/03M	114	112	98%	114	112	98%
877	<b>Federal Way TC (ST)</b> 31261 - 23rd Avenue S, Federal Way 98003 2/06	1200	842	70%	1200	657	55%
<b>South District Permanent Park-and-Ride Totals</b>		<b>9,724</b>	<b>6,545</b>	<b>67%</b>	<b>9,724</b>	<b>6,005</b>	<b>62%</b>
<b>PERMANENT PARK-AND-RIDE TOTALS</b>		<b>20,885</b>	<b>16,231</b>	<b>77%</b>	<b>20,831</b>	<b>14,624</b>	<b>70%</b>

## LEASED PARK-AND-RIDES

The following information shows the average number of vehicles using park-and-rides per day.

Counts are performed once each month and averaged for the quarterly total.

Also shown are the lot inventory number, opening date and alteration dates.

Alteration dates may reflect an expansion (E), reduction (R) or modification (M)-usually a change in capacity.

LOT#	NORTH DISTRICT	2007 Fourth Quarter			2006 Fourth Quarter		
		Capacity	Used	% Util.	Capacity	Used	% Util.
501	<b>Bethany Bible Church</b> 6214 Bothell Way NE, Kenmore 98028 11/94; 10/04 M	75	68	91%	75	58	77%
502	<b>Bethel Lutheran Church</b> 17418 8th Ave NE, Shoreline 98155 1/95; 1/04 M	40	27	67%	40	26	65%
503	<b>Calvary Christian Assembly Church</b> 6810 8th Ave NE, Seattle 98155 11/96; 2/99 M; 11/02 M; 11/05 M	125	106	85%	125	78	62%
504	<b>Korean Zion Presbyterian Church</b> 17920 Meridian Ave N, Shoreline 98155 7/97; 10/01 M	25	9	35%	25	12	48%
505	<b>Our Savior Lutheran Church</b> 12509 27th NE, Seattle 98125 5/81	21	16	76%	21	12	57%
544	<b>Prince of Peace Lutheran Church</b> 14514 - 20th Ave NE, Shoreline 98155 6/98	40	21	53%	40	9	23%
553	<b>Sonrise Evangelical Free Church</b> 610 SW Roxbury St, Seattle 98108 11/04	10	1	7%	10	1	10%
557	<b>Kenmore Community Church</b> 7504 NE Bothell Wy, Kenmore 98028 6/04	15	15	102%	15	13	87%
562	<b>Holy Family Church</b> 9641 20th Ave SW, Seattle 98106 4/90; 1/04 M	23	3	14%	23	11	48%
566	<b>Shoreline United Methodist Church</b> NE 14511 25th Ave NE, Shoreline 98155 11/89	20	13	65%	20	16	80%
576	<b>Aurora Church of the Nazarene</b> 1900 N 175th Street, Shoreline 98133 1/95; 12/04 M	116	135	116%	116	136	117%
<b>North District Leased Park-and-Ride Totals</b>		<b>510</b>	<b>414</b>	<b>81%</b>	<b>510</b>	<b>372</b>	<b>73%</b>

LOT#	EAST DISTRICT	2007 Fourth Quarter			2006 Fourth Quarter		
		Capacity	Used	% Util.	Capacity	Used	% Util.
508	<b>Grace Lutheran Church</b> 9625 NE 8th Street, Bellevue 98009 10/78; 11/98 M, 8/00 M	50	50	99%	50	38	76%
509	<b>Holy Spirit Lutheran Church</b> 10021 NE 124th St, Kirkland 98034 5/85; 07/07 M	40	23	58%	25	7	28%
510	<b>Klahanie #1</b> SE Klahanie Blvd & 244th Pl SE, Issaquah 98027 10/85	30	12	39%	30	6	20%
511	<b>Mercer Island Presbyterian Church</b> 3605 84th Ave SE, Mercer Island 98040 11/80	30	13	43%	30	7	23%

LOT#	East District (continued)	2007 Fourth Quarter			2006 Fourth Quarter		
		Capacity	Used	% Util.	Capacity	Used	% Util.
512	<b>Mercer Island United Methodist Church</b> 7070 SE 24th St, Mercer Island 98040 3/81; 10/01 M	18	17	94%	18	5	28%
513	<b>Newport Hills Community Church</b> 5833 119th Ave SE, Bellevue 98006 10/79; 11/98 M, 11/99 M; 1/04 M	37	24	66%	37	24	65%
514	<b>Newport Covenant Church</b> 12800 SE Coal Creek Pkwy, Bellevue 98006 6/81	75	43	57%	75	22	29%
515	<b>Klahanie #3</b> Klahanie Dr SE & SE 40th St, Issaquah 98045 10/85	30	1	3%	30	4	13%
516	<b>South Mercer Center, LLC @ Mercer Island QFC</b> 84 Ave SE & SE 68th St, Mercer Island 98040 9/85	21	6	30%	21	6	29%
517	<b>Rose Hill Presbyterian Church</b> 12202 NE 90th St, Kirkland 98033 11/81		Closed		40	35	88%
519	<b>St Luke's Lutheran Church - Bellevue</b> 3030 104th Avenue NE, Bellevue 98004 10/80	30	4	13%	30	5	17%
520	<b>St Thomas Episcopal Church</b> 8329 NE 12th St, Bellevue 98004 10/78	52	30	57%	52	19	37%
538	<b>Bellevue Christian Reformed Church</b> 1221 - 148th NE, Bellevue 98007 5/97	20	0	2%	20	8	40%
539	<b>St Andrew's Lutheran Church</b> 2650 - 148th Ave SE, Bellevue 98007 9/97	20	3	13%	20	3	15%
540	<b>Tibbetts Valley Park</b> 965 - 12th Ave NW, Issaquah 98027 10/97; 5/00 E; 2/06 M	27	22	80%	27	21	78%
551	<b>Eastgate Congregational Church</b> 15318 SE Newport Way, Bellevue 98006 5/04	20	12	60%	20	13	65%
559	<b>Woodinville Unitarian Universalist Church</b> 19020 Woodinville/Duvall Rd, Woodinville 98072 4/05	30	0	0%	30	0	0%
560	<b>Cottage Lake Assembly of God</b> 15737 Avondale Road, Woodinville 98072 3/05; 1/06M	20	5	23%	20	9	45%
575	<b>St Margaret's Episcopal</b> 4228 Factoria Blvd SE, Bellevue 98006 7/94	64	29	45%	64	21	33%
584	<b>Bellevue Foursquare Church</b> 2015 Richards Rd, Bellevue 98005 6/95; 10/04 M	35	1	3%	35	4	11%
585	<b>Lake Washington Christian Church</b> 13225 116th Ave NE, Kirkland 98034 9/95	27	5	19%	27	3	11%
588	<b>Sammamish Hills Lutheran Church</b> 22818 SE 8th St, Sammamish 98074 1/96; 1/02 M; 1/04 M	54	25	46%	54	41	76%
597	<b>Korean Covenant Church</b> 14220 Juanita/Woodinville Way NE, Kirkland 98034 1/07	30	4	13%	Not Open		

LOT#	East District (continued)	2007 Fourth Quarter			2006 Fourth Quarter		
		Capacity	Used	% Util.	Capacity	Used	% Util.
599	Redwood Family Church 11500 Redmond-Woodinville Rd NE, Redmond 98052 12/07	10	0	0%		Not Open	
630	Redmond Home Depot 17777 NE 76th Street, Redmond 98052 12/07	178	NA			Not Open	
			Opened 12/19/07				
901	Initial Tropical Plants 2441 76th Ave SE, Mercer Island 98040 2/06	41	41	99%	41	36	88%
902	First Church of Christ Science 8685 SE 47th St, Mercer Island 98040 2/06	55	0	0%	55	5	9%
<b>East District Leased Park-and-Ride Totals*</b>		<b>1,044</b>	<b>370</b>	<b>43%</b>	<b>851</b>	<b>342</b>	<b>40%</b>

\* The 43% East utilization percent adjusts for lot #630 Redmond Home Depot opening during this quarter but not counted.

LOT#	SOUTH DISTRICT	2007 Fourth Quarter			2006 Fourth Quarter		
		Capacity	Used	% Util.	Capacity	Used	% Util.
521	Kent Covenant Church 12010 SE 240th St, Kent 98031 10/96	20	2	12%	20	3	15%
523	Farmer's Park SE 436th St & 228th Ave SE, Enumclaw 98022 4/82	25	2	8%	25	4	16%
524	Renton First Baptist Church 255 Hardie Ave SW, Renton 98055 4/80	96	73	76%	96	62	65%
527	Kent United Methodist Church 11010 SE 248th St, Kent 98031 6/80; 1/04 M	23	1	3%	23	6	26%
528	Valley View Christian Church 25605 124th Ave SE, Kent 98031 1/88; 1/04 M	20	1	5%	20	0	0%
530	Nativity Lutheran Church 17707 140th Ave SE, Renton 98058 8/81; 5/99 M	49	32	66%	49	33	67%
531	Our Saviour's Baptist Church 701 S 320th St, Federal Way 98003 11/85; 1/04 M	24	6	24%	24	9	38%
533	Fred Meyer, Renton 365 Renton Center Way SW, Renton 98056 10/96	21	66	313%	21	31	148%
536	New Life Church @ Renton 15711 152nd Ave SE, Renton 98059 6/96	25	18	72%	25	17	68%
541	Sunrise United Methodist Church 150 S 356th St, Federal Way 98003 4/98	25	4	16%	25	1	4%
542	All Saints Lutheran Church 27225 Military Road S, Auburn 98001 6/98	75	67	90%	75	71	95%
543	St Columba's Episcopal Church 26715 Military Road S, Kent 98032 6/98	15	2	16%	15	2	13%
547	St Luke's Lutheran Church - Federal Way 515 S 312th St, Federal Way 98003 7/98	20	0	0%	20	0	0%
550	Beverly Park First Baptist Church 11659 1st Avenue South, Seattle 98168 7/02	12	0	0%	12	0	0%



LOT#	South District (continued)	2007 Fourth Quarter			2006 Fourth Quarter		
		Capacity	Used	% Util.	Capacity	Used	% Util.
563	<b>Renton Boeing Lot 12</b> N 6th St & Park Ave N, Renton 98055 7/06	225	141	63%	225	63	28%
569	<b>Renton City Municipal Garage</b> 655 S 2nd St, Renton 98055 6/04	200	110	55%	200	126	63%
570	<b>Fairwood Assembly of God</b> 13120 SE 192nd St, Renton 98058 3/93; 1/04 M	25	10	39%	25	7	28%
577	<b>The Church by the Side of the Road</b> 3455 S 148th St, Seattle 98168 1/95; 1/04 M	28	4	14%	28	4	14%
578	<b>Sacred Heart Church of Enumclaw</b> 1614 Farrelly St, Enumclaw 98022 12/94	25	21	83%	25	24	96%
579	<b>Kennydale United Methodist</b> 3005 Park Avenue North, Renton 98056 4/95; 7/01 M	50	45	91%	50	45	90%
581	<b>Normandy Park Congregational</b> 19247 - 1st Avenue South, Normandy Park 98166 6/95; 1/04 M	10	3	27%	10	2	20%
583	<b>Cornerstone United Methodist Church</b> 20730 SE 272nd Street, Covington 98042 2/06	20	1	5%	20	3	15%
589	<b>Vashon Episcopal Church of the Holy Spirit**</b> 15420 Vashon Highway SW, Vashon 98070 3/97	23	13	57%	23	15	65%
590	<b>Black Diamond Masonic Temple</b> 32523 - 3rd Ave, Black Diamond 98010 7/97; 10/01 M	30	17	56%	30	15	50%
591	<b>Community Bible Fellowship</b> 11227 Renton Avenue South, Seattle 98178 4/03	29	3	11%	29	3	10%
596	<b>East Hill Friends Church</b> 22600 - 116th Ave SE, Kent 98031 8/06	20	1	7%	20	0	0%
598	<b>Burien Church of God</b> 16640 - 1st Avenue South, Burien 98148 7/07	20	0	0%	Not Open		
737.1	<b>Ober Park Annex (Vashon Parks Department)**</b> 17130 Vashon Hwy SW, Vashon 98070 1/98	9	9	100%	9	4	44%
746.1	<b>Tukwila Interurban Investment (South Auxiliary)</b> 13445 Interurban Ave S, Tukwila 98188 3/93	41	57	139%	41	45	110%
<b>South District Leased Park-and-Ride Totals</b>		<b>1,205</b>	<b>709</b>	<b>59%</b>	<b>1,185</b>	<b>595</b>	<b>50%</b>
<b>LEASED PARK-AND-RIDE SYSTEM TOTALS</b>		<b>2,759</b>	<b>1,493</b>	<b>54%</b>	<b>2,546</b>	<b>1,309</b>	<b>51%</b>
<b>COMBINED PERMANENT/LEASED PARK-AND-RIDE SYSTEM TOTALS:</b>		<b>23,644</b>	<b>17,724</b>	<b>75%</b>	<b>23,377</b>	<b>15,933</b>	<b>68%</b>

Counts are recorded monthly, and the three months are averaged to determine park-and-ride usage for the quarter.  
 NA - Counts not available (KC) - King County owned lot  
 \*\* - Lot counted once quarterly (S) - State owned lot  
 (ST) - Sound Transit owned lot  
 Alteration date may reflect an expansion (E); restriping (R); or modification (M)-usually a change in capacity.

# King County Park-and-Ride Lots Monthly Utilization Report

October 2007

Lot Number, Park-and-Ride Name, Spaces Available (does not include accessible spaces or spaces reserved for other uses), Spaces Used, Percent Us  
 (The following information is the result of a once-monthly compilation of data, not a monthly average)

LOT	PERMANENT LOTS	Spaces	Count	% Used	LOT	LEASED LOTS	Spaces	Count	% Used
<b>NORTH DISTRICT</b>					<b>NORTH DISTRICT</b>				
703	I-5/NE 65th Street/Green Lake - 1/79	411	NA		501	Bethany Bible Church - 11/94	75	71	95%
704	Kenmore - 10/78	603	510	85%	502	Bethel Lutheran Church - 1/95	40	29	73%
705	North Jackson Park - 3/81	68	57	84%	503	Calvary Christian Assembly Church - 11/96	125	129	103%
706	North Seattle - 9/82	143	143	100%	504	Korean Zion Presbyterian Church - 7/97	25	8	32%
707	Northgate P&R - 9/70	418	327	78%	505	Our Savior Lutheran Church (Seattle) - 5/81	21	18	86%
707.1	Northgate North Garage - 10/00	63	22	35%	544	Prince of Peace Lutheran Church - 6/98	40	20	50%
709	Shoreline - 10/80	384	278	72%	553	Sonrise Evangelical Free Church - 11/04	10	2	20%
710	5th Ave NE/NE 133rd St - 3/81	46	7	15%	557	Kenmore Community Church - 6/04	15	15	100%
744	SW Spokane Street - 12/87	55	21	38%	562	Holy Family Church - 4/90	23	2	9%
749	Spokane/Airport	25	NA		566	Shoreline United Methodist Church - 11/80	20	12	60%
753	Northgate Transit Center - 6/92	296	297	100%	576	Aurora Church of the Nazarene - 1/95	116	136	117%
753.1	Northgate Transit Center Extension - 6/02	417	417	100%					
753.2	Northgate TC Extension, Carpool - 6/02	43	42	98%					
754	Aurora Village Transit Center - 9/94	202	206	102%					
758	Northgate Mall Garage - 5/07	280	157	56%					
<b>EAST DISTRICT</b>					<b>EAST DISTRICT</b>				
701	Bothell - 3/78	220	220	100%	508	Grace Lutheran Church - 10/78	50	47	94%
702	Brickyard Road - 10/80	242	257	106%	509	Holy Spirit Lutheran Church - 5/85	40	20	50%
711	Woodinville - 9/83	438	204	47%	510	Klahanie #1 - 10/85	30	10	33%
712	Bear Creek - 2/89	273	288	105%	511	Mercer Island Presbyterian Church - 11/80	30	14	47%
713	Eastgate - 12/78	1614	1548	96%	512	Mercer Island United Methodist Church - 3/8	18	15	83%
715	Evergreen Point Bridge - 11/81	51	51	100%	513	Newport Hills Community Church - 10/75	37	22	59%
717	Houghton - 2/88	470	168	36%	514	Newport Covenant Church - 6/81	75	42	56%
718	Issaquah - 12/78	Closed			515	Klahanie #3 - 10/85	30	1	3%
719	Kingsgate - 9/79	502	383	76%	516	Mercer Island QFC Village - 9/85	21	4	19%
720	SR 908/Kirkland Way	20	6	30%	519	St. Luke's Lutheran Church (Bellevue) - 10/80	30	6	20%
721	Mercer Island - 7/89	Closed			520	St. Thomas Episcopal Church - 10/78	52	23	44%
722	Newport Hills - 2/82	275	201	73%	538	Bellevue Christian Reformed Church - 5/97	20	0	0%
724	Overlake - 5/81	203	67	33%	539	St. Andrew's Lutheran Church - 9/97	20	0	0%
725	Preston - 3/89	53	43	81%	540	Tibbetts Valley Park - 10/97	27	22	81%
726	Redmond - 5/78	377	356	94%	551	Eastgate Congregational Church - 5/04	20	10	50%
727	South Bellevue - 2/81	519	542	104%	559	Woodinville Unitarian Universalist Church - 3/	30	0	0%
728	South Kirkland - 9/79	596	617	104%	560	Cottage Lake Assembly of God - 3/07	20	4	20%
729	Wilburton - 2/81	186	173	93%	575	St. Margaret's Episcopal - 7/94	64	20	31%
731	Duvall - 4/01	49	16	33%	584	Bellevue Foursquare Church - 6/95	35	0	0%
755	Tibbetts Lot	170	169	99%	585	Lake Washington Christian Church - 9/95	27	4	15%
759	Issaquah Highlands - 2/06	1001	845	84%	588	Sammamish Hills Lutheran Church - 1/96	54	27	50%
851	Overlake TC at NE 40th - 4/02	170	176	104%	597	Korean Covenant Church of Kirkland - 1/07	30	4	13%
852.2	Issaquah Interim - 6/06	170	130	76%	901	Initial Tropical Plants - 2/06	41	41	100%
854	South Sammamish - 3/06	265	166	63%	902	First Church of Christ Science - 2/06	55	0	0%
<b>SOUTH DISTRICT</b>					<b>SOUTH DISTRICT</b>				
730	Auburn - 10/77	358	139	39%	521	Kent Covenant Church - 10/96	20	2	10%
732	Burien - 4/78	385	354	92%	523	Farmer's Park - 4/82	25	2	8%
733	Federal Way/S. 320th St - 11/79	877	560	64%	524	Renton First Baptist Church - 4/80	96	71	74%
734	Kent/James St - 10/77	713	135	19%	527	Kent United Methodist Church - 6/80	23	0	0%
735	Kent/Des Moines - 2/80	370	390	105%	528	Valley View Christian Church - 1/88	20	1	5%
736	Maple Valley - 9/82	122	104	85%	530	Nativity Lutheran Church - 8/81	49	30	61%
737	Ober Park - 11/85**	48	NA		531	Our Saviour's Baptist Church - 11/85	24	5	21%
738	Olson/Myers - 9/79	98	92	94%	533	Renton Fred Meyer - 10/96	21	35	167%
739	Peasley Canyon Road/W. Valley Hwy	54	44	81%	536	New Life Church @ Renton - 6/96	25	16	64%
740	Renton Highlands - 4/87	146	122	84%	541	Sunrise United Methodist Church - 4/98	25	3	12%
741	South Federal Way - 6/87	515	380	74%	542	All Saints Lutheran Church - 6/98	75	74	99%
742	Twin Lakes - 6/01	600	103	17%	543	St. Columba's Episcopal Church - 6/98	15	3	20%
743	South Renton - 12/80	373	373	100%	547	St. Luke's Lutheran Church (Fed Way) - 7/98	20	0	0%
745	Star Lake - 2/81	540	446	83%	550	Beverly Park First Baptist Church - 7/02	12	0	0%
746	Tukwila - 6/86	255	255	100%	563	Renton Boeing Lot 12 - 7/06	225	140	62%
747	Valley Center - 11/85**	55	NA		569	Renton City Municipal Garage - 6/04	200	100	50%
748	Lake Meridian - 4/94	172	44	26%	570	Fairwood Assembly of God - 3/97	25	10	40%
751	SR 18/Auburn-Blk Diamond Rd - 3/89	26	3	12%	577	The Church by the Side of the Rd - 1/97	28	3	11%
752	Tahlequah**	36	NA		578	Sacred Heart Church of Enumclaw - 12/94	25	17	68%
756	Renton P&R - 8/01	150	102	68%	579	Kennedale United Methodist - 4/97	50	46	92%
757	Redondo Heights P&R - 5/05	697	42	6%	581	Normandy Park Congregational - 6/95	10	4	40%
871.1	Tukwila Surface Lot - 3/01	219	164	75%	583	Cornerstone United Methodist - 1/00	20	2	10%
872	Kent Garage - 3/02	874	818	94%	589	Vashon Epis. Ch. of the Holy Spirit - 3/97*	23	NA	
872.1	Kent Surface Lot - 2/01	227	167	74%	590	Black Diamond Masonic Lodge - 7/97	30	18	60%
873	Auburn Garage - 1/02	500	501	100%	591	Community Bible Fellowship - 4/07	29	4	14%
873.1	Auburn Surface Lot at Auburn Station - 9/00	114	112	98%	596	Easthill Friends Church - 8/06	20	1	5%
877	Federal Way TC - 2/06	1200	725	60%	598	Burien Church of God - 7/07	20	0	0%
					737.1	Ober Park Annex - 1/98**	9	NA	
					746.1	Tukwila (South auxiliary lot) - 3/93	41	57	139%
NA = Data not available ** = Counted Quarterly									

# King County Park-and-Ride Lots Monthly Utilization Report

November 2007

Lot Number, Park-and-Ride Name, Spaces Available (does not include accessible spaces or spaces reserved for other uses), Spaces Used, Percent Us (The following information is the result of a once-monthly compilation of data, not a monthly average)

LOT	PERMANENT LOTS	Spaces	Count	% Used	LOT	LEASED LOTS	Spaces	Count	% Used
<b>NORTH DISTRICT</b>					<b>NORTH DISTRICT</b>				
703	I-5/NE 65th Street/Green Lake - 1/79	411	406	99%	501	Bethany Bible Church - 11/94	75	73	97%
704	Kenmore - 10/78	603	518	86%	502	Bethel Lutheran Church - 1/95	40	31	78%
705	North Jackson Park - 3/81	68	56	82%	503	Calvary Christian Assembly Church - 11/96	125	88	70%
706	North Seattle - 9/82	143	145	101%	504	Korean Zion Presbyterian Church - 7/97	25	8	32%
707	Northgate P&R - 9/70	418	374	89%	505	Our Savior Lutheran Church (Seattle) - 5/81	21	17	81%
707.1	Northgate North Garage - 10/00	63	24	38%	544	Prince of Peace Lutheran Church - 6/98	40	24	60%
709	Shoreline - 10/80	384	286	74%	553	Sonrise Evangelical Free Church - 11/04	10	0	0%
710	5th Ave NE/NE 133rd St - 3/81	46	8	17%	557	Kenmore Community Church - 6/04	15	15	100%
744	SW Spokane Street - 12/87	55	37	67%	562	Holy Family Church - 4/90	23	4	17%
749	Spokane/Airport	25	25	100%	566	Shoreline United Methodist Church - 11/80	20	11	55%
753	Northgate Transit Center - 6/92	296	296	100%	576	Aurora Church of the Nazarene - 1/95	116	136	117%
753.1	Northgate Transit Center Extension - 6/02	417	417	100%					
753.2	Northgate TC Extension, Carpool - 6/02	43	43	100%					
754	Aurora Village Transit Center - 9/94	202	210	104%					
758	Northgate Mall Garage - 5/07	280	189	68%					
<b>EAST DISTRICT</b>					<b>EAST DISTRICT</b>				
701	Bothell - 3/78	220	220	100%	508	Grace Lutheran Church - 10/78	50	52	104%
702	Brickyard Road - 10/80	242	254	105%	509	Holy Spirit Lutheran Church - 5/85	40	10	25%
711	Woodinville - 9/83	438	306	70%	510	Klahanie #1 - 10/85	30	12	40%
712	Bear Creek - 2/89	283	314	111%	511	Mercer Island Presbyterian Church - 11/80	30	13	43%
713	Eastgate - 12/78	1614	1429	89%	512	Mercer Island United Methodist Church - 3/8	18	18	100%
715	Evergreen Point Bridge - 11/81	51	45	88%	513	Newport Hills Community Church - 10/75	37	27	73%
717	Houghton - 2/88	470	192	41%	514	Newport Covenant Church - 6/81	75	43	57%
718	Issaquah - 12/78	Closed			515	Klahanie #3 - 10/85	30	1	3%
719	Kingsgate - 9/79	502	370	74%	516	Mercer Island QFC Village - 9/85	21	8	38%
720	SR 908/Kirkland Way	20	12	60%	519	St. Luke's Lutheran Church (Bellevue) - 10/80	30	2	7%
721	Mercer Island - 7/89	Closed			520	St. Thomas Episcopal Church - 10/78	52	25	48%
722	Newport Hills - 2/82	275	198	72%	538	Bellevue Christian Reformed Church - 5/97	20	1	5%
724	Overlake - 5/81	203	72	35%	539	St. Andrew's Lutheran Church - 9/97	20	5	25%
725	Preston - 3/89	53	49	92%	540	Tibbetts Valley Park - 10/97	27	21	78%
726	Redmond - 5/78	377	318	84%	551	Eastgate Congregational Church - 5/04	20	11	55%
727	South Bellevue - 2/81	519	552	106%	559	Woodinville Unitarian Universalist Church - 3/	30	0	0%
728	South Kirkland - 9/79	596	656	110%	560	Cottage Lake Assembly of God - 3/07	20	5	25%
729	Wilburton - 2/81	186	171	92%	575	St. Margaret's Episcopal - 7/94	64	35	55%
731	Duvall - 4/01	49	17	35%	584	Bellevue Foursquare Church - 6/95	35	1	3%
755	Tibbetts Lot	170	170	100%	585	Lake Washington Christian Church - 9/95	27	5	19%
759	Issaquah Highlands - 2/06	1001	891	89%	588	Sammamish Hills Lutheran Church - 1/96	54	21	39%
851	Overlake TC at NE 40th - 4/02	170	170	100%	597	Korean Covenant Church of Kirkland - 1/07	30	4	13%
852.2	Issaquah Interim - 6/06	170	131	77%	901	Initial Tropical Plants - 2/06	41	41	100%
854	South Sammamish - 3/06	265	177	67%	902	First Church of Christ Science - 2/06	55	0	0%
<b>SOUTH DISTRICT</b>					<b>SOUTH DISTRICT</b>				
730	Auburn - 10/77	358	161	45%	521	Kent Covenant Church - 10/96	20	2	10%
732	Burien - 4/78	385	371	96%	523	Farmer's Park - 4/82	25	3	12%
733	Federal Way/S. 320th St - 11/79	877	581	66%	524	Renton First Baptist Church - 4/80	96	80	83%
734	Kent/James St - 10/77	713	183	26%	527	Kent United Methodist Church - 6/80	23	1	4%
735	Kent/Des Moines - 2/80	370	396	107%	528	Valley View Christian Church - 1/88	20	1	5%
736	Maple Valley - 9/82	122	113	93%	530	Nativity Lutheran Church - 8/81	49	33	67%
737	Ober Park - 11/85**	48	NA		531	Our Saviour's Baptist Church - 11/85	24	6	25%
738	Olson/Myers - 9/79	98	95	97%	533	Renton Fred Meyer - 10/96	21	81	386%
739	Peasley Canyon Road/W. Valley Hwy	54	46	85%	536	New Life Church @ Renton - 6/96	25	19	76%
740	Renton Highlands - 4/87	146	133	91%	541	Sunrise United Methodist Church - 4/98	25	5	20%
741	South Federal Way - 6/87	515	404	78%	542	All Saints Lutheran Church - 6/98	75	67	89%
742	Twin Lakes - 6/01	600	123	21%	543	St. Columba's Episcopal Church - 6/98	15	3	20%
743	South Renton - 12/80	373	378	101%	547	St. Luke's Lutheran Church (Fed Way) -7/98	20	0	0%
745	Star Lake - 2/81	540	465	86%	550	Beverly Park First Baptist Church - 7/02	12	0	0%
746	Tukwila - 6/86	255	255	100%	563	Renton Boeing Lot 12 - 7/06	225	140	62%
747	Valley Center - 11/85**	55	NA		569	Renton City Municipal Garage - 6/04	200	119	60%
748	Lake Meridian - 4/94	172	47	27%	570	Fairwood Assembly of God - 3/97	25	9	36%
751	SR 18/Auburn-Blk Diamond Rd - 3/89	26	5	19%	577	The Church by the Side of the Rd - 1/97	28	6	21%
752	Tahlequah**	36	NA		578	Sacred Heart Church of Enumclaw - 12/94	25	22	88%
756	Renton P&R - 8/01	150	109	73%	579	Kennedale United Methodist - 4/97	50	46	92%
757	Redondo Heights P&R - 5/05	697	54	8%	581	Normandy Park Congregational - 6/95	10	3	30%
871.1	Tukwila Surface Lot - 3/01	219	189	86%	583	Cornerstone United Methodist - 1/00	20	1	5%
872	Kent Garage - 3/02	874	837	96%	589	Vashon Epis. Ch. of the Holy Spirit - 3/97*	23	NA	
872.1	Kent Surface Lot - 2/01	227	167	74%	590	Black Diamond Masonic Lodge - 7/97	30	16	53%
873	Auburn Garage - 1/02	500	501	100%	591	Community Bible Fellowship - 4/07	29	4	14%
873.1	Auburn Surface Lot at Auburn Station -9/00	114	112	98%	596	Easthill Friends Church - 8/06	20	2	10%
877	Federal Way TC - 2/06	1200	930	78%	598	Burien Church of God - 7/07	20	0	0%
					737.1	Ober Park Annex - 1/98**	9	NA	
					746.1	Tukwila (South auxiliary lot) - 3/93	41	57	139%

NA = Data not available

\*\* = Counted Quarterly

# King County Park-and-Ride Lots Monthly Utilization Report

December 2007

Lot Number, Park-and-Ride Name, Spaces Available (does not include accessible spaces or spaces reserved for other uses), Spaces Used, Percent Us  
(The following information is the result of a once-monthly compilation of data, not a monthly average)

LOT	PERMANENT LOTS	Spaces	Count	% Used	LOT	LEASED LOTS	Spaces	Count	% Used
<b>NORTH DISTRICT</b>					<b>NORTH DISTRICT</b>				
703	I-5/NE 65th Street/Green Lake - 1/79	411	402	98%	501	Bethany Bible Church - 11/94	75	61	81%
704	Kenmore - 10/78	603	532	88%	502	Bethel Lutheran Church - 1/95	40	20	50%
705	North Jackson Park - 3/81	68	63	93%	503	Calvary Christian Assembly Church - 11/96	125	101	81%
706	North Seattle - 9/82	143	140	98%	504	Korean Zion Presbyterian Church - 7/97	25	10	40%
707	Northgate P&R - 9/70	418	369	88%	505	Our Savior Lutheran Church (Seattle) - 5/81	21	13	62%
707.1	Northgate North Garage - 10/00	63	17	27%	544	Prince of Peace Lutheran Church - 6/98	40	20	50%
709	Shoreline - 10/80	384	292	76%	553	Sonrise Evangelical Free Church - 11/04	10	0	0%
710	5th Ave NE/NE 133rd St - 3/81	46	5	11%	557	Kenmore Community Church - 6/04	15	16	107%
744	SW Spokane Street - 12/87	55	36	65%	562	Holy Family Church - 4/90	23	4	17%
749	Spokane/Airport	25	13	52%	566	Shoreline United Methodist Church - 11/80	20	16	80%
753	Northgate Transit Center - 6/92	296	296	100%	576	Aurora Church of the Nazarene - 1/95	116	133	115%
753.1	Northgate Transit Center Extension - 6/02	417	417	100%					
753.2	Northgate TC Extension, Carpool - 6/02	43	43	100%					
754	Aurora Village Transit Center - 9/94	202	213	105%					
758	Northgate Mall Garage - 5/07	280	218	78%					
<b>EAST DISTRICT</b>					<b>EAST DISTRICT</b>				
701	Bothell - 3/78	220	214	97%	508	Grace Lutheran Church - 10/78	50	50	100%
702	Brickyard Road - 10/80	242	248	102%	509	Holy Spirit Lutheran Church - 5/85	40	40	100%
711	Woodinville - 9/83	438	283	65%	510	Klahanie #1 - 10/85	30	13	43%
712	Bear Creek - 2/89	283	306	108%	511	Mercer Island Presbyterian Church - 11/80	30	12	40%
713	Eastgate - 12/78	1614	1494	93%	512	Mercer Island United Methodist Church - 3/8	18	18	100%
715	Evergreen Point Bridge - 11/81	51	51	100%	513	Newport Hills Community Church - 10/75	37	24	65%
717	Houghton - 2/88	470	143	30%	514	Newport Covenant Church - 6/81	75	43	57%
718	Issaquah - 12/78	Closed			515	Klahanie #3 - 10/85	30	1	3%
719	Kingsgate - 9/79	502	362	72%	516	Mercer Island QFC Village - 9/85	21	7	33%
720	SR 908/Kirkland Way	20	13	65%	519	St. Luke's Lutheran Church (Bellevue) - 10/80	30	4	13%
721	Mercer Island - 7/89	Closed			520	St. Thomas Episcopal Church - 10/78	52	41	79%
722	Newport Hills - 2/82	275	191	69%	538	Bellevue Christian Reformed Church - 5/97	20	0	0%
724	Overlake - 5/81	203	68	33%	539	St. Andrew's Lutheran Church - 9/97	20	3	15%
725	Preston - 3/89	53	37	70%	540	Tibbetts Valley Park - 10/97	27	22	81%
726	Redmond - 5/78	276	270	98%	551	Eastgate Congregational Church - 5/04	20	15	75%
726.1	Redmond Interim - 11/07	110	87	79%	559	Woodinville Unitarian Universalist Church - 3/	30	0	0%
727	South Bellevue - 2/81	519	554	107%	560	Cottage Lake Assembly of God - 3/07	20	5	25%
728	South Kirkland - 9/79	596	601	101%	575	St. Margaret's Episcopal - 7/94	64	31	48%
729	Wilburton - 2/81	186	186	100%	584	Bellevue Foursquare Church - 6/95	35	2	6%
731	Duvall - 4/01	49	20	41%	585	Lake Washington Christian Church - 9/95	27	6	22%
755	Tibbetts Lot	170	170	100%	588	Sammamish Hills Lutheran Church - 1/96	54	27	50%
759	Issaquah Highlands - 2/06	1001	790	79%	597	Korean Covenant Church of Kirkland - 1/07	30	4	13%
851	Overlake TC at NE 40th - 4/02	170	176	104%	599	Redwood Family Church - 12/07	10	0	0%
852.2	Issaquah Interim - 6/06	170	125	74%	901	Initial Tropical Plants - 2/06	41	40	98%
854	South Sammamish - 3/06	265	147	55%	902	First Church of Christ Science - 2/00	55	0	0%
<b>SOUTH DISTRICT</b>					<b>SOUTH DISTRICT</b>				
730	Auburn - 10/77	358	167	47%	521	Kent Covenant Church - 10/90	20	3	15%
732	Burien - 4/78	385	325	84%	523	Farmer's Park - 4/82	25	1	4%
733	Federal Way/S. 320th St - 11/79	877	554	63%	524	Renton First Baptist Church - 4/80	96	68	71%
734	Kent/James St - 10/77	713	155	22%	527	Kent United Methodist Church - 6/80	23	1	4%
735	Kent/Des Moines - 2/80	370	382	103%	528	Valley View Christian Church - 1/88	20	1	5%
736	Maple Valley - 9/82	122	113	93%	530	Nativity Lutheran Church - 8/81	49	34	69%
737	Ober Park - 11/85**	48	56	117%	531	Our Savior's Baptist Church - 11/85	24	6	25%
738	Olson/Myers - 9/79	98	90	92%	533	Renton Fred Meyer - 10/90	21	81	386%
739	Peasley Canyon Road/W. Valley Hwy	54	48	89%	536	New Life Church @ Renton - 6/96	25	19	76%
740	Renton Highlands - 4/87	146	138	95%	541	Sunrise United Methodist Church - 4/98	25	4	16%
741	South Federal Way - 6/87	515	377	73%	542	All Saints Lutheran Church - 6/98	75	61	81%
742	Twin Lakes - 6/01	600	102	17%	543	St. Columba's Episcopal Church - 6/98	15	1	7%
743	South Renton - 12/80	373	378	101%	547	St. Luke's Lutheran Church (Fed Way) - 7/98	20	0	0%
745	Star Lake - 2/81	540	436	81%	550	Beverly Park First Baptist Church - 7/02	12	0	0%
746	Tukwila - 6/86	255	255	100%	563	Renton Boeing Lot 12 - 7/00	225	142	63%
747	Valley Center - 11/85**	55	50	91%	569	Renton City Municipal Garage - 6/04	200	110	55%
748	Lake Meridian - 4/94	172	52	30%	570	Fairwood Assembly of God - 3/97	25	10	40%
751	SR 18/Auburn-Blk Diamond Rd - 3/89	26	5	19%	577	The Church by the Side of the Rd - 1/97	28	3	11%
752	Tahlequah**	36	41	114%	578	Sacred Heart Church of Enumclaw - 12/94	25	23	92%
756	Renton P&R - 8/01	150	104	69%	579	Kennydale United Methodist - 4/97	50	44	88%
757	Redondo Heights P&R - 5/05	697	55	8%	581	Normandy Park Congregational - 6/95	10	1	10%
871.1	Tukwila Surface Lot - 3/01	219	158	72%	583	Cornerstone United Methodist - 1/00	20	0	0%
872	Kent Garage - 3/02	874	787	90%	589	Vashon Epis. Ch. of the Holy Spirit - 3/97*	23	13	57%
872.1	Kent Surface Lot - 2/01	227	203	89%	590	Black Diamond Masonic Lodge - 7/97	30	16	53%
873	Auburn Garage - 1/02	500	501	100%	591	Community Bible Fellowship - 4/07	29	2	7%
873.1	Auburn Surface Lot at Auburn Station - 9/00	114	112	98%	596	Easthill Friends Church - 8/00	20	1	5%
877	Federal Way TC - 2/06	1200	871	73%	598	Burien Church of God - 7/07	20	0	0%
					737.1	Ober Park Annex - 1/98**	9	9	100%
					746.1	Tukwila (South auxiliary lot) - 3/93	41	57	139%
NA = Data not available ** = Counted Quarterly									