

## Need more information or assistance?

- Visit Metro online at [kingcounty.gov/metro](http://kingcounty.gov/metro)
- Call Metro's Customer Information Office, 206-553-3000, Monday-Friday except for major county holidays.
  - 6 a.m.–8 p.m. for trip planning and lost & found calls
  - 8 a.m.–5 p.m. for fare/pass information and customer comments

## Online Trip Planning

Use Metro's online Trip Planner to plan trips on scheduled service in King, Pierce and Snohomish counties. It provides details on transit stops, routes and schedules. Trip Planner itineraries do not include service disruptions and reroutes caused by weather, emergencies, traffic, events or construction.

Trip Planner includes Metro Transit, Pierce Transit, Community Transit, Everett Transit, ST Express buses, Link light rail, Sounder commuter rail, King County Water Taxi, Washington State Ferries, the Seattle Center Monorail, and Seattle Streetcar.

[kingcounty.gov/tripplanner](http://kingcounty.gov/tripplanner)

## ORCA Card

Metro Transit and nine other Puget Sound transportation providers (Community Transit, Everett Transit, Kitsap Transit, Pierce Transit, Sound Transit, Seattle Streetcar, King County Water Taxi, the Seattle Center Monorail and Washington State Ferries) use a common fare-payment system called ORCA (One Regional Card for All). The ORCA card works as cash or a pass, and it automatically tracks the value of your fares and transfers, letting you move easily between the participating transportation systems.

Get your ORCA card online at [www.orcard.com](http://www.orcard.com), by phone at 1-888-988-6722 (ORCA) or WA Relay: 711 (1-888-889-6368), at ticket vending machines in Sounder and Link rail stations, or at one of the transit agency customer service offices. The ORCA website also provides information on how to use the card, as well as locations at which they can be reloaded with a new pass or additional cash.

## How to Pay

At all times, pay your fare **when you board** the bus. Pay with cash (exact fare; drivers do not carry change), ticket or with a convenient regional ORCA card. Show your activated Transit GO Ticket (mobile ticket) or valid transfer to the driver. Metro transfers are valid on Metro, only. See "How to pay" on Metro's website for more information.

*Pague su pasaje al abordar el autobús. Pague en efectivo (cantidad exacta; los conductores no tienen cambio), con tarjeta regional ORCA o muestre su boleto. Muestre su Transit GO Ticket activado (boleto electrónico) o su boleto transferible al conductor. Las transferencias son válidas sólo en Metro. Para mayor información, vea "Cómo pagar" en la página web de Metro.*

## What To Pay Cuánto pagar

|  |        |
|--|--------|
| <b>Adults</b> (19 and older)<br><i>Adultos</i> (19 años y mayor)   | \$2.75 |
| <b>Youth</b> (6-18 yrs)<br><i>Jóvenes</i> (6-18 años)  | \$1.50 |
| <b>ORCA LIFT Fare*</b><br><i>Tarifa ORCA LIFT*</i>   | \$1.50 |
| <b>RRFP cardholders</b> (registered seniors, Medicare, disabled)<br><i>Titulares de tarjetas RRFP</i> (personas mayores registradas, Medicare, discapacitados)   | \$1.00 |
| <b>Children</b> (thru age 5)<br>Four may ride <b>free</b> with person paying adult fare<br><i>Niños</i> (hasta los 5 años)<br><i>Pueden viajar hasta cuatro con una persona que pague la tarifa de adulto.</i> |        |

\*Income Qualified \*Ingresos que reúnan los requisitos



### Transit Alerts

Metro offers an alert subscription service via email or text. You choose the route information you want and we will send it to you. Go to Metro's website to sign up.

## ? Metro Customer Services

At Metro's Customer Service Office you can buy ORCA cards, bus passes, senior permits and taxi scrip, get information about bus service, register for disability permits and retrieve items turned into Lost & Found. Customer Service hours may change in response to public health guidance.

**King Street Center**  
201 S Jackson St  
Monday–Friday  
8:30 a.m.–4:30 p.m.

**Lost & Found**  
Monday–Friday  
8:30 a.m.–1 p.m.  
2 p.m.–4:30 p.m.

Seattle metro calling area ..... 206-553-3000  
Toll Free ..... 1-800-542-7876  
Hearing impaired ..... WA Relay: 711  
Carpool/Vanpool ..... 206-625-4500  
Hearing Impaired ..... WA Relay: 1-800-833-6388  
Community Transit ..... 1-800-562-1375  
Pierce Transit ..... 1-800-562-8109

## Accessible Formats

People with disabilities who need this information in accessible formats may call **206-477-6066** (voice) or TTY Relay: 711.

**RIDER ALERT**

This symbol indicates a change in service. Watch for it in buses, at bus stops, and at timetable displays.



**Metro Customer Service**  
206-553-3000



**Metro Website/Trip Planner**  
[kingcounty.gov/metro](http://kingcounty.gov/metro)



**TTY/Hearing Impaired**  
WA Relay: 711



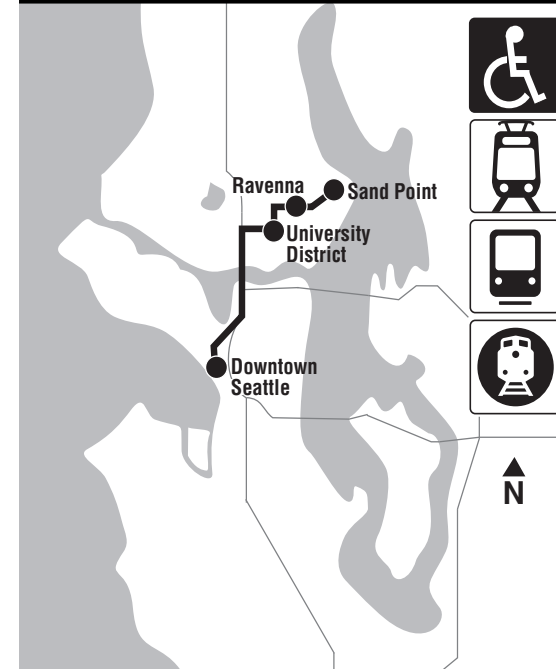
**Interpreter - 206-553-3000**  
Intérprete 口譯員 переводчик  
مترجم 통역원 통역관  
Перекладач Soomaali ክትትርጎሚ

# 74

## Sand Point, Ravenna, University District, Downtown Seattle

March 20 thru September 17, 2021

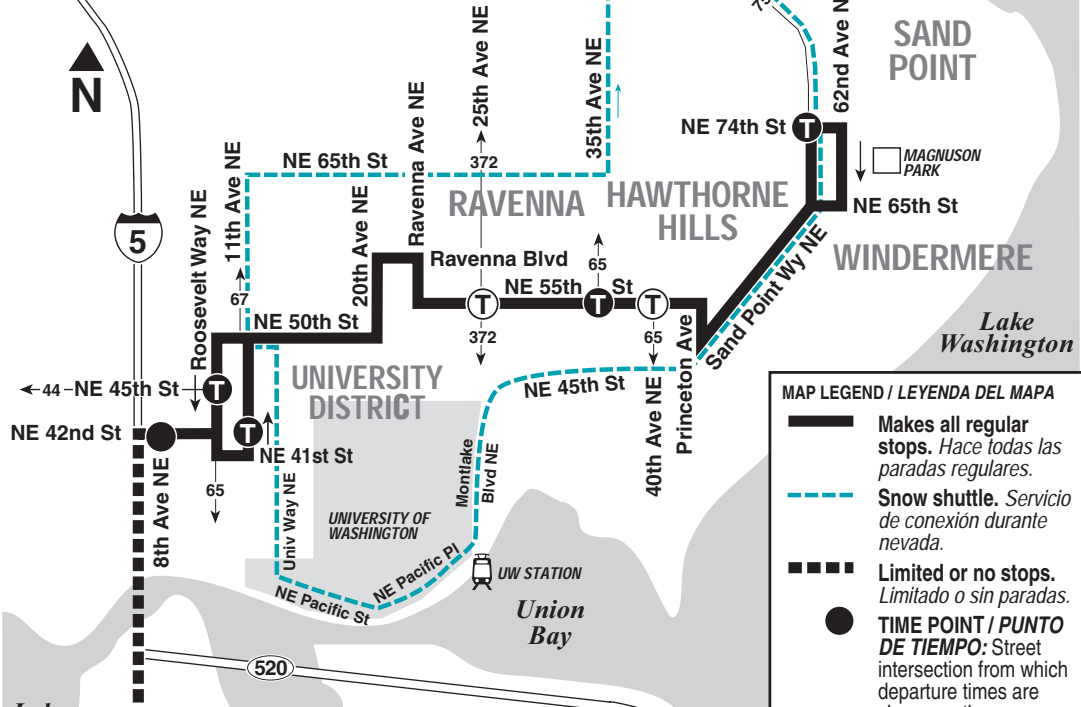
Del 20 de marzo al 17 de septiembre de 2021



**King County**  
**METRO**

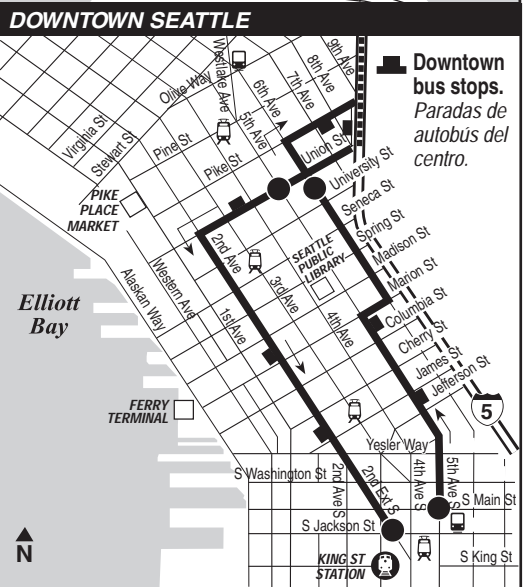
Moving forward together

Route 74 Snow Shuttle continues north to NE 125th St, then east to Sand Point Wy NE



MAP LEGEND / LEYENDA DEL MAPA

- Makes all regular stops. *Hace todas las paradas regulares.*
- Snow shuttle. *Servicio de conexión durante nevada.*
- Limited or no stops. *Limitado o sin paradas.*
- TIME POINT / PUNTO DE TIEMPO: Street intersection from which departure times are shown on the schedules. *Intersección de la calle desde donde se muestran los horarios de salida.*
- TRANSFER POINT / PUNTO DE TRANSFERENCIA: Route intersection for transferring to indicated route(s). *Intersección de ruta para la transferencia para indicar la ruta o rutas.*
- TIME POINT & TRANSFER POINT / TIEMPO Y PUNTO DE TRANSFERENCIA
- Landmark *El punto de referencia.*
- Light Rail *Tren Ligero*
- Streetcar *Tranvía*
- Sounder train *Sounder tren*



**DOWNTOWN SEATTLE**  
(see detail map)

**74 WEEKDAY/Entre semana**

To DOWNTOWN →

| Sand Point Ravenna            | University District      | Downtown Seattle              |                         |                    |                              |
|-------------------------------|--------------------------|-------------------------------|-------------------------|--------------------|------------------------------|
| Sand Point Wy NE & NE 74th St | NE 55th St & 35th Ave NE | Roosevelt Way NE & NE 45th St | NE 42nd St & 8th Ave NE | Union St & 5th Ave | 2nd Ave Ext S & S Jackson St |
| Stop #10640                   | Stop #10030              | Stop #9605                    | Stop #5402              | Stop #1215         | Stop #390                    |
| 5:43                          | 5:51                     | 6:02                          | 6:08†                   | 6:20†              | 6:28†                        |
| 6:03                          | 6:11                     | 6:22                          | 6:28†                   | 6:40†              | 6:48†                        |
| 6:24                          | 6:32                     | 6:43                          | 6:49†                   | 7:01†              | 7:10†                        |
| 6:40                          | 6:48                     | 6:59                          | 7:05†                   | 7:17†              | 7:28†                        |
| 6:58                          | 7:06                     | 7:18                          | 7:25†                   | 7:37†              | 7:48†                        |
| 7:09                          | 7:18                     | 7:31                          | 7:38†                   | 7:50†              | 8:01†                        |
| 7:21                          | 7:30                     | 7:44                          | 7:51†                   | 8:04†              | 8:15†                        |
| 7:30                          | 7:40                     | 7:54                          | 8:02†                   | 8:15†              | 8:26†                        |
| 7:42                          | 7:52                     | 8:06                          | 8:14†                   | 8:27†              | 8:38†                        |
| 7:56                          | 8:05                     | 8:19                          | 8:27†                   | 8:40†              | 8:51†                        |
| 8:11                          | 8:20                     | 8:34                          | 8:41†                   | 8:53†              | 9:04†                        |
| 8:29                          | 8:38                     | 8:50                          | 8:57†                   | 9:09†              | 9:20†                        |
| 9:01                          | 9:10                     | 9:22                          | 9:29†                   | 9:41†              | 9:52†                        |

AM – Lighter Type PM – Darker Type

To SAND POINT →

| Downtown Seattle         | University District | Ravenna                 | Sand Point               |                          |                               |
|--------------------------|---------------------|-------------------------|--------------------------|--------------------------|-------------------------------|
| 5th Ave S & S Jackson St | 6th Ave & Union St  | NE 42nd St & 8th Ave NE | 11th Ave NE & NE 42nd St | NE 55th St & 35th Ave NE | Sand Point Wy NE & NE 74th St |
| Stop #840                | Stop #997           | Stop #9612              | Stop #9630               | Stop #10500              | Stop #10640                   |
| 3:11                     | 3:18                | 3:35†                   | 3:40†                    | 3:54†                    | 4:06†                         |
| 3:42                     | 3:49                | 4:06†                   | 4:11†                    | 4:27†                    | 4:40†                         |
| 4:07                     | 4:14                | 4:32†                   | 4:38†                    | 4:54†                    | 5:07†                         |
| 4:27                     | 4:34                | 4:52†                   | 4:58†                    | 5:16†                    | 5:29†                         |
| 4:42                     | 4:49                | 5:07†                   | 5:13†                    | 5:31†                    | 5:44†                         |
| 4:57                     | 5:04                | 5:22†                   | 5:28†                    | 5:46†                    | 5:59†                         |
| 5:11                     | 5:18                | 5:36†                   | 5:42†                    | 6:00†                    | 6:13†                         |
| 5:27                     | 5:34                | 5:52†                   | 5:58†                    | 6:16†                    | 6:29†                         |
| 5:47                     | 5:54                | 6:12†                   | 6:18†                    | 6:36†                    | 6:49†                         |
| 6:17                     | 6:24                | 6:42†                   | 6:48†                    | 7:06†                    | 7:17†                         |
| 6:47                     | 6:53                | 7:10†                   | 7:14†                    | 7:27†                    | 7:38†                         |

AM – Lighter Type PM – Darker Type

**Timetable Symbol/ Símbolo del programa**

† - Estimated time. *Tiempo estimado.*

**Snow/Emergency Service**  
**Servicio de emergencia/nieve**

During most snow conditions, this route will operate via the snow routing shown in this timetable. In the rare event that Metro declares an emergency, it will not operate. Visit [kingcounty.gov/metro/snow](http://kingcounty.gov/metro/snow) and sign up for Transit Alerts to stay informed during adverse conditions.

*Durante la mayoría de las nevadas, esta ruta operará por la ruta designada que se muestra en este programa. En el caso poco frecuente que Metro declare una emergencia, no operará. Visite [kingcounty.gov/metro/snow](http://kingcounty.gov/metro/snow) y regístrese para obtener Alertas de Tránsito y mantenerse informado durante las condiciones adversas.*

S0074074

N0074074

**Holiday Information**  
**Información sobre feriados**

There is no service on this route on weekends or the following holidays. No hay servicio en esta ruta los fines de semana ni el siguiente feriados:

- Memorial Day May 31
- Día de los Caídos 31 de mayo
- Independence Day (observed) July 5
- Día de la independencia (observado) 5 de julio
- Labor Day September 6
- Día del Trabajo 6 de septiembre

Get real-time bus arrival information on your mobile device.  
**Text your bus stop number to 62550.**