

114 WEEKDAY/Entre semana

To DOWNTOWN SEATTLE →

Renton Highlands		Newcastle		Newport Hills		Downtown Seattle					
Union Ave NE & NE 3rd Ct	Union Ave NE & NE 4th St	Newcastle Way & Coal Creek Pkwy SE	Newcastle Way & Coal Creek Pkwy SE	119th Ave SE & SE 58th St	119th Ave SE & SE 58th St	I-405 On-Ramp at Coal Creek Pkwy SE	I-405 On-Ramp at Coal Creek Pkwy SE	4th Ave & Pike St	4th Ave & Pike St	Howell St & Minor Ave	Howell St & Minor Ave
Stop #46714	Stop #54146	Stop #65287	Stop #65287	Stop #65500	Stop #65500	Stop #82785	Stop #82785	Stop #700	Stop #700	Stop #1010	Stop #1010
5:31	5:37	5:48	5:48	5:54	5:54	5:58	5:58	6:20	6:20	6:30	6:30
5:56	6:02	6:14	6:14	6:21	6:21	6:26	6:26	6:50	6:50	7:00	7:00
6:19	6:25	6:37	6:37	6:45	6:45	6:51	6:51	7:16	7:16	7:27	7:27
6:43	6:50	7:04	7:04	7:12	7:12	7:18	7:18	7:45	7:45	7:56	7:56
7:01	7:08	7:23	7:23	7:31	7:31	7:37	7:37	8:05	8:05	8:16	8:16
7:16	7:23	7:38	7:38	7:46	7:46	7:52	7:52	8:20	8:20	8:31	8:31
7:31	7:38	7:53	7:53	8:01	8:01	8:07	8:07	8:35	8:35	8:46	8:46
7:46	7:53	8:08	8:08	8:16	8:16	8:22	8:22	8:50	8:50	9:01	9:01

To RENTON HIGHLANDS →

Downtown Seattle			Newport Hills		Newcastle		Renton Highlands	
2nd Ave & Bell St	2nd Ave & Seneca St	2nd Ave Ext S & Yesler Way	119th Ave SE & Coal Creek Pkwy SE	119th Ave SE & SE 58th St	Newcastle Way & Coal Creek Pkwy SE	Union Ave NE & NE 4th St	SE 2nd PI & Union Ave SE	SE 2nd PI & Union Ave SE
Stop #250	Stop #320	Stop #375	Stop #65570	Stop #65630	Stop #65252	Stop #46712	Stop #53446	Stop #53446
4:00	4:04	4:09	4:41	4:48	4:57	5:14	5:25	5:25
4:20	4:25	4:31	5:10	5:17	5:26	5:43	5:54	5:54
4:40	4:45	4:53	5:32	5:39	5:47	6:02	6:13	6:13
5:00	5:05	5:13	5:52	5:59	6:07	6:22	6:33	6:33
5:20	5:25	5:33	6:12	6:19	6:27	6:42	6:53	6:53
5:40	5:45	5:53	6:32	6:37	6:45	7:00	7:11	7:11

AM – Lighter Type PM – Darker Type

Timetable Symbol/ Símbolo del programa

‡ - Estimated time. *Tiempo estimado.*


Need more information or assistance?

- Visit Metro online at kingcounty.gov/metro
- Call Metro's Customer Information Office, 206-553-3000, Monday-Friday except for major/county holidays (May 25, July 3 (observed) and Sept. 7)
- 6 a.m.–8 p.m. for trip planning assistance
- 8 a.m.–5 p.m. for ORCA assistance and customer comments

VanShare You know a good thing when you ride!

Let VanShare bridge the gap in your commute. Starting a vanshare is simple. You just need five people including a volunteer driver. Use it to make the connection to your final destination from any transportation terminal.

To start a VanShare, phone us at 206-625-4500 or e-mail us at VanShare@kingcounty.gov. Link to our web page through [Metro at kingcounty.gov/metro](http://Metro.at/kingcounty.gov/metro)



Transit Alerts

Metro offers an alert subscription service via email or text. You choose the route information you want and we will send it to you. Go to Metro's website to sign up.

How to Pay


At all times, pay your fare **when you board** the bus. Pay with cash (exact fare; drivers do not carry change), ticket or with a convenient regional ORCA card. Show your activated Transit GO Ticket (mobile ticket) or valid transfer to the driver. Metro transfers are valid on Metro, only. See "How to pay" on Metro's website for more information.

Pague su pasaje al abordar el autobús. Pague en efectivo (cantidad exacta; los conductores no tienen cambio), con tarjeta regional ORCA o muestre su boleto. Muestre su Transit GO Ticket activado (boleto electrónico) o su boleto transferible al conductor. Las transferencias son válidas sólo en Metro. Para mayor información, vea "Cómo pagar" en la página web de Metro.

What To Pay Cuánto pagar

Adults (19 and older) <i>Adultos</i> (19 años y mayor)	\$2.75
Youth (6-18 yrs) <i>Jóvenes</i> (6-18 años)	\$1.50
ORCA LIFT Fare* <i>Tarifa ORCA LIFT*</i>	\$1.50
RRFP cardholders (registered seniors, Medicare, disabled) <i>Titulares de tarjetas RRFP</i> (personas mayores registradas, Medicare, discapacitados)	\$1.00
Children (thru age 5) Four may ride free with person paying adult fare <i>Niños</i> (hasta los 5 años) Pueden viajar hasta cuatro con una persona que pague la tarifa de adulto.	

*Income Qualified *Ingresos que reúnan los requisitos




Get real-time bus arrival information on your mobile device.
Text your bus stop number to 62550.

How to Read a Schedule

1. Locate the WEEKDAY, SATURDAY, or SUNDAY schedule block for the day of travel.
2. Timepoints are select bus stops along the route that correspond to times listed under each location and to timepoint dots on the map. Timepoints are listed from the beginning of the route (on the left) to the end (on the right). If you are boarding at a stop between two timepoints, use the earlier time as a guide.
3. Bus stop number.
4. Read down the column to find the time your bus leaves the timepoint.
5. Read across the row to find the time your bus arrives at the next timepoint.
6. If there is a symbol (letter or character) after a time, look for the explanation under the heading Timetable Symbols.
7. A dash in the column means the bus does not serve that timepoint.
8. Refer to the Special Service Information section for any changes in routing or other unique aspects of service on this route.

Route Number	Direction	
43 WEEKDAY/Entre semana	To CAPITOL HILL	To UNIVERSITY DISTRICT
1	2	3
4	5	6
7		



Metro buses have bike racks that hold three bikes and are easy to use. There is no extra charge for your bike. Follow the instructions posted near the rack. A bike loading video and other bike information is available on Metro's website.

Metro Customer Services

At Metro's Customer Services office you can buy ORCA cards, bus passes, senior permits and taxi scrip, get information about bus service, register for disability permits and retrieve items turned into Lost & Found.

King Street Center
201 S Jackson St
Monday–Friday
8:30 a.m.–4:30 p.m.

Lost & Found
Monday–Friday
8:30 a.m.–1 p.m.
2 p.m.–4:30 p.m.

Seattle metro calling area 206-553-3000
Toll Free 1-800-542-7876
Hearing impaired WA Relay: 711
Carpool/Vanpool 206-625-4500
Hearing Impaired WA Relay: 1-800-833-6388
Community Transit 1-800-562-1375
Pierce Transit 1-800-562-8109

Accessible Formats

People with disabilities who need this information in accessible formats may call 206-477-6066 (voice) or TTY Relay: 711.

RIDER ALERT

This symbol indicates a change in service. Watch for it in buses, at bus stops, and at timetable displays.

Metro Customer Service
206-553-3000

Metro Website/Trip Planner
kingcounty.gov/metro

TTY/Hearing Impaired
WA Relay: 711

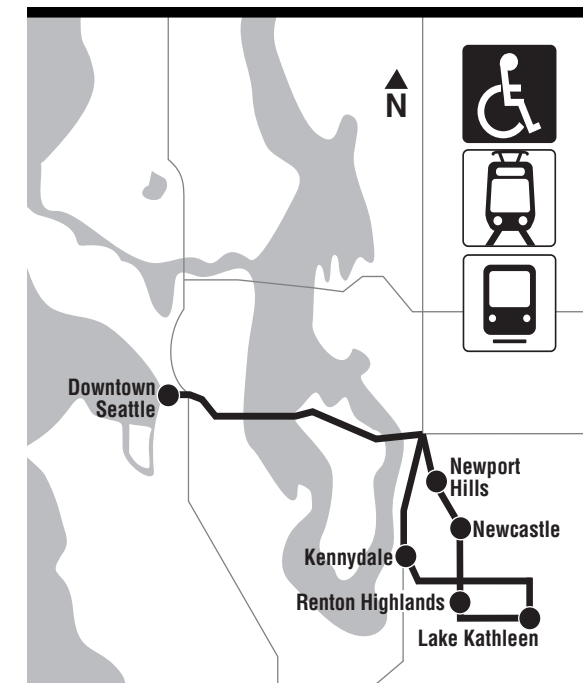
Interpreter
206-553-3000

Intérpretes
Переводчик
Перекладач
Turjubaan
Thông Dịch Viên
የቃል አስተርጓሚ
ਇੰਟਰਪਰੈਟਰ
翻譯員
통역사

111, 114

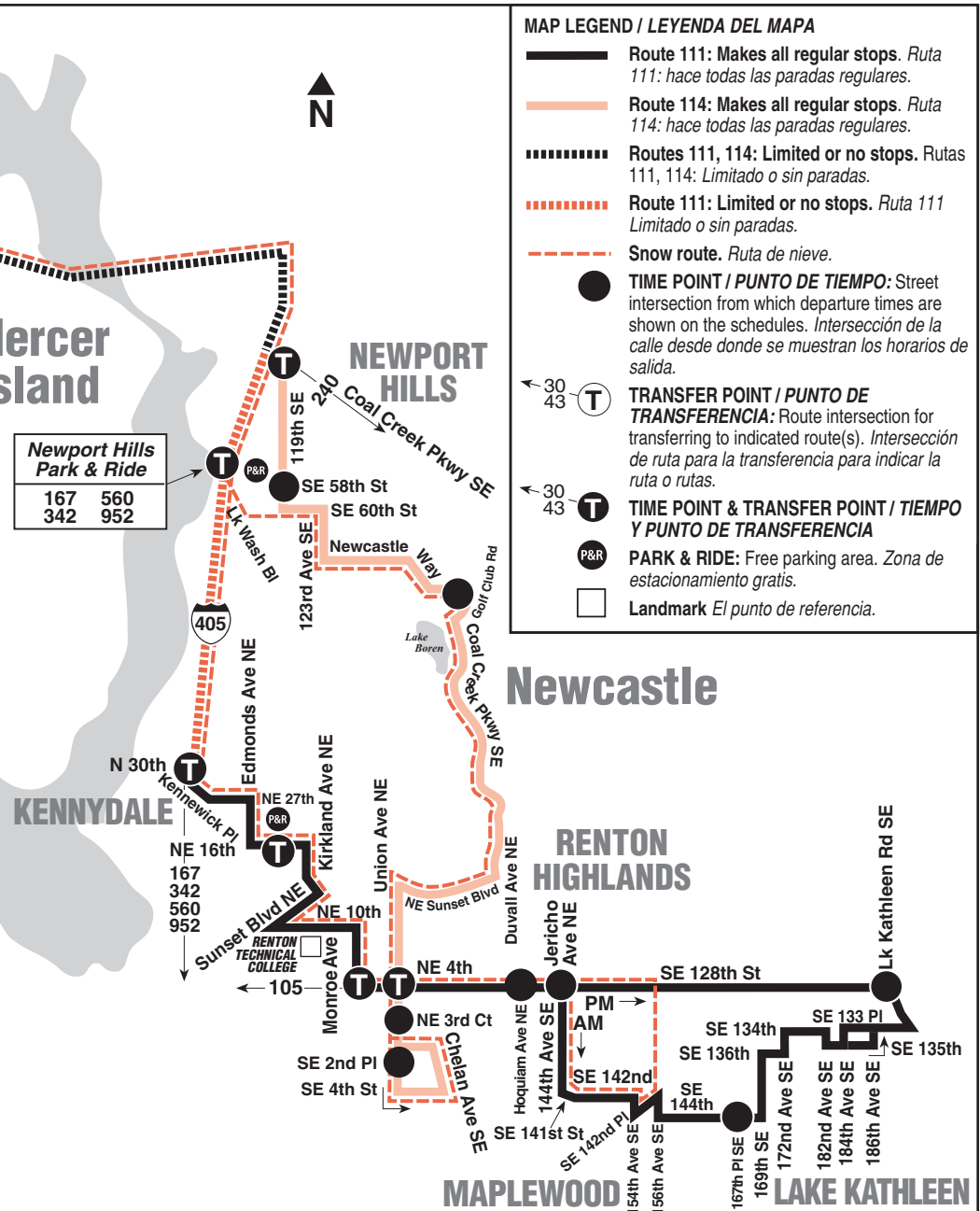
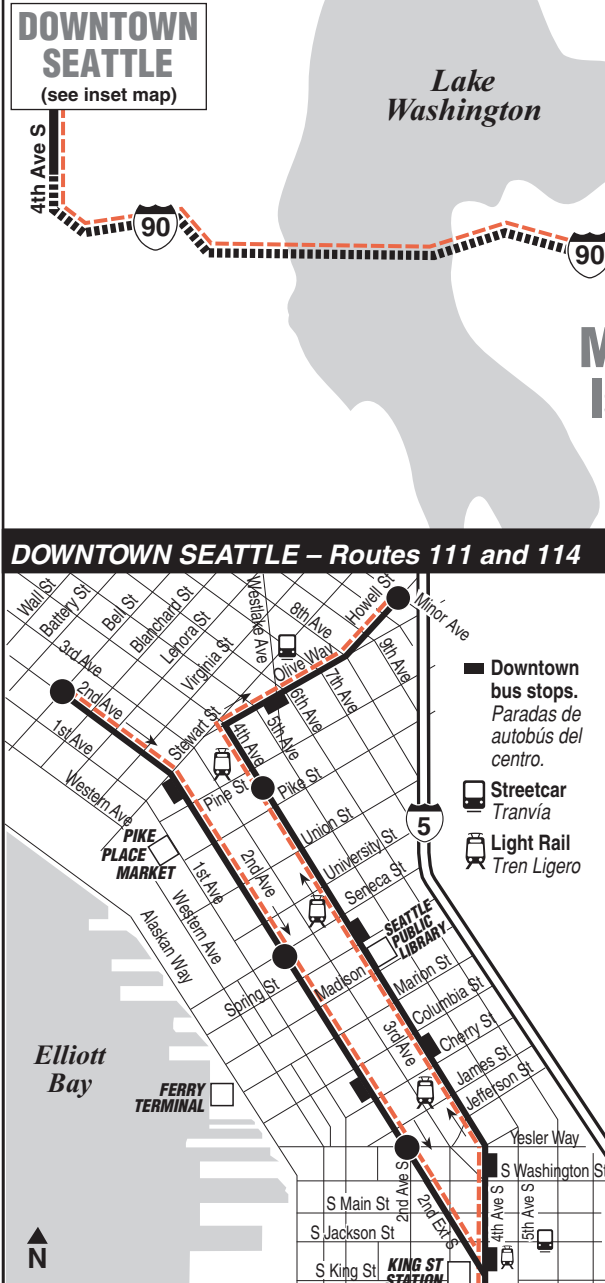
Lake Kathleen,
Maplewood, Newcastle,
Renton Highlands,
Kennydale,
Newport Hills,
Downtown Seattle

March 21 thru September 18, 2020
Del 21 de marzo al 18 de septiembre de 2020



King County METRO
Moving forward together

Routes 111, 114



MAP LEGEND / LEYENDA DEL MAPA

- Route 111:** Makes all regular stops. *Ruta 111: hace todas las paradas regulares.*
- Route 114:** Makes all regular stops. *Ruta 114: hace todas las paradas regulares.*
- Routes 111, 114:** Limited or no stops. *Rutas 111, 114: Limitado o sin paradas.*
- Route 111:** Limited or no stops. *Ruta 111 Limitado o sin paradas.*
- Snow route:** *Ruta de nieve.*
- TIME POINT / PUNTO DE TIEMPO:** Street intersection from which departure times are shown on the schedules. *Intersección de la calle desde donde se muestran los horarios de salida.*
- TRANSFER POINT / PUNTO DE TRANSFERENCIA:** Route intersection for transferring to indicated route(s). *Intersección de ruta para la transferencia para indicar la ruta o rutas.*
- TIME POINT & TRANSFER POINT / TIEMPO Y PUNTO DE TRANSFERENCIA**
- PARK & RIDE:** Free parking area. *Zona de estacionamiento gratis.*
- Landmark:** *El punto de referencia.*

111 WEEKDAY/Entre semana

To DOWNTOWN SEATTLE →

Maplewood	Lake Kathleen	Renton Highlands P&R	Kennydale	Newport Hills P&R	Downtown Seattle
NE 4th St & Hoquiam Ave NE	SE 144th St & 167th PI SE	Lk Kathleen Rd SE & SE 128th St	Monroe Ave NE & NE 4th St	NE 16th St & Edmonds Ave NE	NE 30th St & I-405
Stop #56805	Stop #56872	Stop #54002	Stop #45010	Stop #56649	Stop #80322
5:16 5:30 5:45	5:24 5:38 5:54	5:31 5:45 6:02	5:41 5:56 6:14	5:50 6:05 6:23	5:55‡ 6:10‡ 6:28‡
6:01 6:14 6:31	6:11 6:24 6:41	6:19 6:32 6:49	6:31 6:44 7:01	6:40 6:53 7:11	6:47‡ 7:00‡ 7:22‡
6:47 7:08 7:29	6:57 7:18 7:39	7:05 7:26 7:47	7:17 7:38 7:59	7:27 7:48 8:09	7:43‡ 8:10‡ 8:26‡
7:49	7:59	8:07	8:19	8:29	8:43‡

To LAKE KATHLEEN →

Downtown Seattle	Newport Hills P&R	Kennydale	Renton Highlands P & R	Lake Kathleen	Maplewood
2nd Ave & Bell St	2nd Ave & Seneca St	2nd Ave Ext S & Yesler Way	I-405 Off-Ramp at Lk Wash Blvd SE	N 30th St & I-405	NE 16th St & Edmonds Ave NE
Stop #250	Stop #320	Stop #375	Stop #84280	Stop #54760	Stop #54841
3:03 3:33 3:58	3:07 3:37 4:02	3:12‡ 3:42‡ 4:07‡	3:49‡ 4:19‡ 4:44‡	3:55‡ 4:25‡ 4:50‡	4:01‡ 4:31‡ 4:56‡
4:21 4:36 4:52	4:26 4:41 4:57	4:32‡ 4:47‡ 5:03‡	5:11‡ 5:26‡ 5:39‡	5:17‡ 5:32‡ 5:45‡	5:23‡ 5:38‡ 5:51‡
5:12 5:32 6:01	5:17 5:37 6:06	5:23‡ 5:43‡ 6:12‡	5:59‡ 6:25‡ 6:48‡	6:05‡ 6:25‡ 6:54‡	6:11‡ 6:31‡ 7:00‡

AM – Lighter Type PM – Darker Type

**Snow/Emergency Service
Servicio de emergencia/nieve**

During most snow conditions, these routes will operate via the snow routing shown in this timetable. In the rare event that Metro declares an emergency, they will not operate. Visit kingcounty.gov/metro/snow and sign up for Transit Alerts to stay informed during adverse conditions. *Durante la mayoría de las condiciones de nieve, estas rutas operarán por las rutas para nevadas que se muestran en este programa. En el caso poco frecuente que Metro declare una emergencia, no operarán. Visite kingcounty.gov/metro/snow y regístrese para recibir Alertas de tránsito y mantenerse informado durante las condiciones adversas.*

**Timetable Symbol/
Símbolo del programa**

‡ - Estimated time. *Tiempo estimado.*

**Holiday Information/
Información sobre feriados**

There is no service on these routes on weekends or the following holidays. *No hay servicio en estas rutas los fines de semana ni el siguiente feriados:*

Memorial Day	May 25
Día de los Caídos	el 25 de mayo
Independence Day (observed)	July 3
Día de la independencia (observado)	3 de julio
Labor Day	September 7
Día del Trabajo	7 de septiembre

Limited Stop Information

Route 111 makes no stops between I-405 & N 30th St and 4th Ave S & S Jackson St except at I-405 & Lk Wash Blvd SE.
Route 114 makes no stops between I-405 & Coal Creek Pkwy SE and 4th Ave S & S Jackson St.

Online Trip Planning

Use Metro's online Trip Planner to plan trips on scheduled service in King, Pierce and Snohomish counties. It provides details on transit stops, routes and schedules. Trip Planner itineraries do not include service disruptions and reroutes caused by weather, emergencies, traffic, events or construction.

Trip Planner includes Metro Transit, Pierce Transit, Community Transit, Everett Transit, ST Express buses, Link light rail, Sounder commuter rail, King County Water Taxi, Washington State Ferries, the Seattle Center Monorail, and Seattle Streetcar.

ORCA Card

Metro Transit and eight other Puget Sound transportation agencies (Community Transit, Everett Transit, Kitsap Transit, Pierce Transit, Sound Transit, Seattle Streetcar, King County Water Taxi, the Seattle Center Monorail and Washington State Ferries) use a common fare-payment system called ORCA (One Regional Card for All). The ORCA card works as cash or a pass, and it automatically tracks the value of your fares and transfers, letting you move easily between the participating transportation systems.

Get your ORCA card online at www.orcard.com, by phone at 1-888-988-6722 (ORCA) or WA Relay: 711 (1-888-889-6368), at ticket vending machines in Sounder and Link rail stations, or at one of the transit agency customer service offices. The ORCA website also provides information on how to use the card, as well as locations at which they can be reloaded with a new pass or additional cash.