

116, 118, 119 WEEKDAY/Entre semana

To VASHON ISLAND →

Downtown Seattle					Fauntleroy	
Route	3rd Ave & Bell St	3rd Ave & Pike St	3rd Ave S & S Main St	1st Ave S & S Hanford St	Fauntleroy Wy SW & SW Myrtle St	Fauntleroy Ferry Terminal
DIRECT SERVICE to VASHON ISLAND						
118	1:44	1:48	1:55‡	2:10‡	2:24‡	2:31‡
118	4:26	4:30	4:37‡	4:53‡	5:09‡	5:20‡
119	4:31	4:35	4:42‡	4:58‡	5:14‡	5:25‡

Puget Sound Crossing via Washington State Ferries

Fauntleroy Ferry Terminal	Vashon Ferry Terminal
2:43	3:03
5:40	6:00
5:40	6:00

Vashon Heights	Vashon	Valley Ctr P&R	Ellisport	Burton	Dockton	Tahlequah
Vashon Ferry Terminal	Vashon Hwy SW & SW 120th St	Vashon Hwy SW & SW Bank Rd	Vashon Hwy SW & SW 204th St	Dockton Rd SW & SW Ellisport Rd	Vashon Hwy SW & SW Burton Dr	99th Ave SW & SW 264th St
Tahlequah Ferry Terminal						
CONTINUED SERVICE from DOWNTOWN						
3:03	3:07‡	3:15	3:19‡	—	3:26	—
6:00	6:04‡	6:13	6:17‡	—	6:26	—
6:00	6:04‡	6:13	6:17	6:20‡	—	6:33‡

C Line					
—	5:32	—	—	5:55	6:00
—	6:01	—	—	6:25	6:30
—	6:24	—	—	6:49	6:55
—	6:54	—	—	7:20	7:26
—	7:45	—	—	8:13	8:19
—	8:44	—	—	9:12	9:18
—	9:08	—	—	9:36	9:42
—	9:24	—	—	9:52	9:58
—	9:51	—	—	10:19	10:25
—	10:40	—	—	11:08	11:15
—	11:04	—	—	11:32	11:39
—	12:04	—	—	12:32	12:39
—	12:28	—	—	12:56	1:04
—	12:52	—	—	1:20	1:28
—	1:52	—	—	2:20	2:28
—	2:16	—	—	2:44	2:52
—	2:36	—	—	3:07	3:15
—	3:36	—	—	4:11	4:20
—	3:47	—	—	4:22	4:31
—	4:17	—	—	4:52	5:02
—	4:32	—	—	5:08	5:18
—	4:42	—	—	5:18	5:28
—	5:22	—	—	5:58	6:08
—	5:37	—	—	6:13	6:23
—	5:42	—	—	6:15	6:25
—	6:20	—	—	6:53	7:02
—	6:42	—	—	7:13	7:22
—	8:05	—	—	8:32	8:40

TRANSFER to FERRY

5:05	5:25
5:30B	5:52B
5:50	6:10
6:10	6:30
6:38B	7:00B
7:05	7:25
7:40B	8:02B
8:25	8:45
9:30	9:50
9:50	10:10
10:10	10:30
10:40	11:00
11:30	11:50
11:50	12:10
12:50	1:10
1:15	1:35
1:35	1:55
2:45	3:05
3:05	3:25
3:30	3:50
4:30B	4:52B
4:35	4:55
5:10	5:30
5:30B	5:52B
5:40	6:00
6:15	6:35
6:30B	6:52B
6:35	6:55
7:15	7:35
7:35	7:55
8:50	9:10

Route	Vashon Heights	Vashon	Valley Ctr P&R	Ellisport	Burton	Dockton	Tahlequah
119	4:28D	4:31D	4:37D	4:40D	4:43D	—	4:50
118	4:52	4:55	5:01	5:04	—	5:11	5:20
118	5:25	5:28	5:34	5:37	—	5:44	5:53
119	5:52D	5:55D‡	6:01D‡	6:05D‡	6:08D‡	—	6:15‡
118	6:30	6:33	6:39	6:43	—	6:50	6:59
119	7:00D	7:03D‡	7:09D‡	7:13D‡	7:16D‡	—	7:23‡
118	7:27	7:30‡	7:36‡	7:40‡	—	7:47‡	7:57‡
119	8:04D	8:07D‡	8:13D‡	8:17D‡	8:20D‡	—	8:27‡
118	8:11	8:14	8:20	8:24	—	8:31	8:41
119	9:18D	9:21D	9:27D	9:31D	9:34D	—	9:41
118	9:50	9:53	9:59	10:03	—	10:10	10:20
118	10:30	10:33‡	10:39‡	—	—	—	—
118	11:05	11:07	11:14	11:18	—	11:25	—
119	12:10D	12:13D‡	12:21D‡	12:25D‡	12:28D‡	—	12:37‡
118	1:55	1:58‡	2:06‡	2:10‡	—	2:17‡	2:27‡
119	3:25	3:29‡	3:38‡	3:42‡	3:45‡	—	3:55‡
118	3:50	3:54‡	4:02‡	4:06‡	—	4:13‡	4:24‡
118	4:55	4:59‡	5:07‡	5:11‡	—	5:18‡	5:29‡
119	5:00	5:04‡	5:13‡	5:17‡	5:20‡	—	5:33‡
118	5:35	5:39‡	5:48‡	5:52‡	—	5:59	—
118	6:21	6:25	6:34	—	—	—	—
119	6:55	6:59‡	7:08‡	7:12‡	7:15‡	—	7:28‡
118	6:55	6:59‡	7:08‡	7:12‡	—	7:19‡	7:30‡
118	7:58G	8:01G‡	8:09G‡	8:13G‡	8:16G‡	8:22‡	8:33‡
118	9:15G	9:18G‡	9:26G‡	9:30G‡	9:33G‡	9:39‡	9:50‡

AM – Lighter Type
PM – Darker Type

AM – Lighter Type
PM – Darker Type

Metro Customer Service
206-553-3000

118 SATURDAY/sábado

To TAHLEQUAH →

Vashon Heights	Vashon	Burton	Tahlequah
Vashon Ferry Terminal	Vashon Hwy SW & SW 120th St	Vashon Hwy SW & SW Burton Dr	Tahlequah Ferry Terminal
ROUTE 118 SHUTTLE			
8:50	8:53	9:00	9:09
10:25	10:28	10:35	10:44
11:55	11:58	12:05	12:14
12:24	12:24	—	—
1:35	1:38	1:45	1:54
2:45	2:48	2:55	3:04
4:25	4:28	4:35	4:44
6:00	6:03	6:10	6:19

AM – Lighter Type PM – Darker Type

Holiday Information/ Información sobre feriados

There is no service on routes 116 or 119 on week-ends or the following holidays. The Sunday schedule for Route 118 will be operated on the following holidays. *No hay servicio en las rutas 116 o 119 durante los fines de semana o los siguientes feriados. El horario de domingo ifor 118 de la ruta será operado en los siguientes feriados:*

- Memorial Day May 25
- Día de los Caídos el 25 de mayo
- Independence Day (observed) July 3
- Día de la independencia (observado) 3 de julio
- Labor Day September 7
- Día del Trabajo 7 de septiembre

🔍 Metro Customer Services

Customer Service (general information, trip planning, comments and lost & found)

- Seattle metro calling area 206-553-3000
- Toll Free 1-800-542-7876
- Hearing impaired WA Relay: 711
- Carpool/Vanpool 206-625-4500
- Hearing Impaired WA Relay: 1-800-833-6388
- Community Transit 1-800-562-1375
- Pierce Transit 1-800-562-8109

🌐 Metro Website/Trip Planner
kingcounty.gov/metro

118 SUNDAY/domingo

To TAHLEQUAH →

Vashon Heights	Vashon	Burton	Tahlequah
Vashon Ferry Terminal	Vashon Hwy SW & SW 120th St	Vashon Hwy SW & SW Burton Dr	Tahlequah Ferry Terminal
ROUTE 118 SHUTTLE			
8:50	8:53	9:00	9:09
10:25	10:28	10:35	10:44
11:55	11:58	12:05	12:14
12:24	12:24	—	—
1:35	1:38	1:45	1:54
2:45	2:48	2:55	3:04
4:25	4:28	4:35	4:44
6:00	6:03	6:10	6:19

AM – Lighter Type PM – Darker Type

How to Pay

At all times, pay your fare when you board the bus. Pay with cash (exact fare; drivers do not carry change), ticket or with a convenient regional ORCA card. Show your activated Transit GO Ticket (mobile ticket) or valid transfer to the driver. Metro transfers are valid on Metro, only. See "How to pay" on Metro's website for more information.

Pague su pasaje al abordar el autobús. Pague en efectivo (cantidad exacta; los conductores no tienen cambio), con tarjeta regional ORCA o muestre su boleto. Muestre su Transit GO Ticket activado (boleto electrónico) o su boleto transferible al conductor. Las transferencias son válidas sólo en Metro. Para mayor información, vea "Cómo pagar" en la página web de Metro.

What To Pay
¿Cuánto pagar

Adults (19 and older) Adultos (19 años y mayor)	\$2.75
Youth (6-18 yrs) Jóvenes (6-18 años)	\$1.50
ORCA LIFT Fare* Tarifa ORCA LIFT*	\$1.50
RRFP cardholders (registered seniors, Medicare, disabled) Titulares de tarjetas RRFp (personas mayores registradas, Medicare, discapacitados)	\$1.00
Children (thru age 5) Four may ride free with person paying adult fare Niños (hasta los 5 años) Pueden viajar hasta cuatro con una persona que pague la tarifa de adulto.	

*Income Qualified *Ingresos que reúnan los requisitos



Interpreter
206-553-3000

- Interpretes የቃል አስተርጓሚ
- Переводчик छिटकरचैटर
- Перекладач 翻譯員
- Turjubaan 통역사
- Thông Dịch Viên

Timetable Symbols

- B** - Passenger-only ferry (operated by King County Metro) between downtown Seattle (Pier 50) and Vashon Island.
- D** - Does not serve Gold Beach. Service stays on Dockton Rd SW.
- G** - Serves Ellisport and Portage via SW 204th, SW Ellisport Rd, Dockton Rd SW, Portage Way SW and SW Quartermaster Dr.
- ‡ - Estimated time. *Tiempo estimado.*

Accessible Formats

People with disabilities who need this information in accessible formats may call **206-477-6066** (voice) or WA Relay: 711.



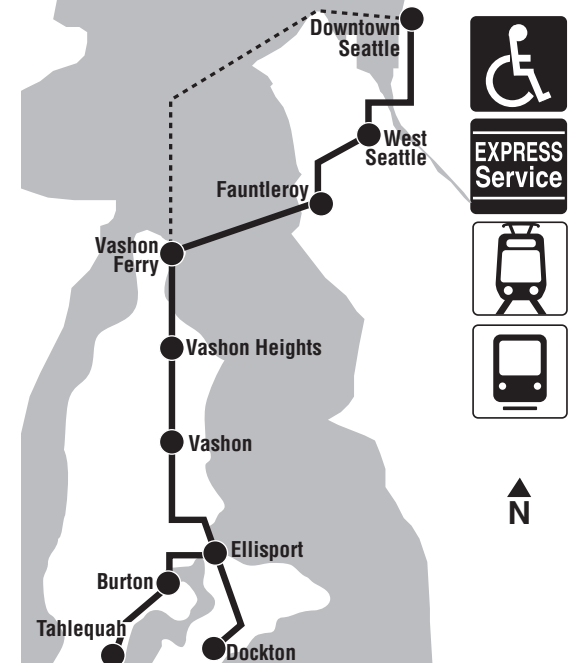
Get real-time bus arrival information on your mobile device.

Text your bus stop number to 62550.

116, 118, 119

Vashon Island, Fauntleroy, West Seattle, Downtown Seattle

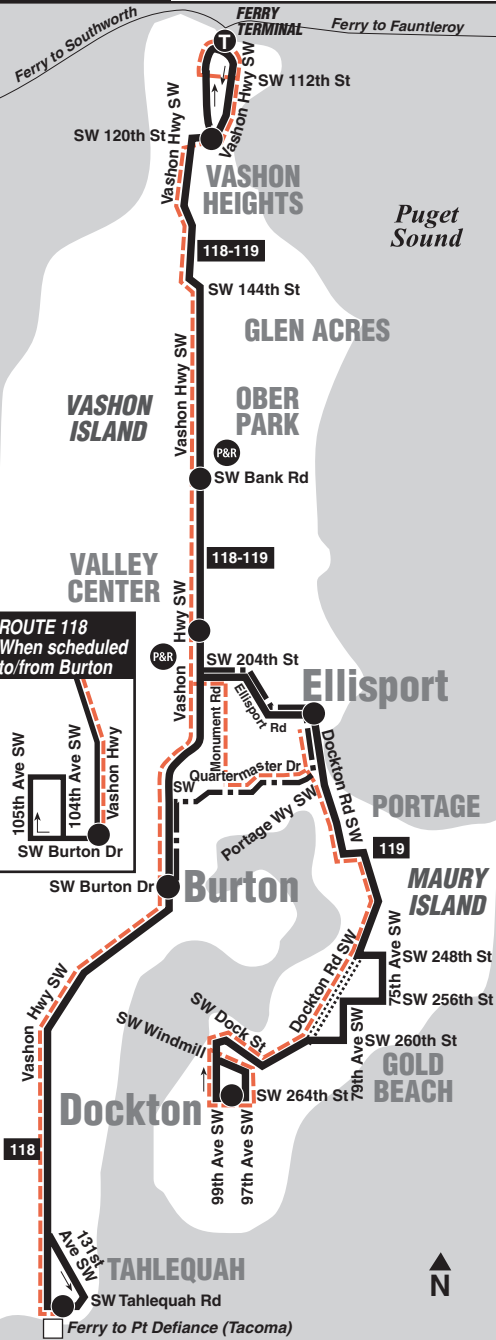
March 21 thru September 18, 2020
Del 21 de marzo al 18 de septiembre de 2020



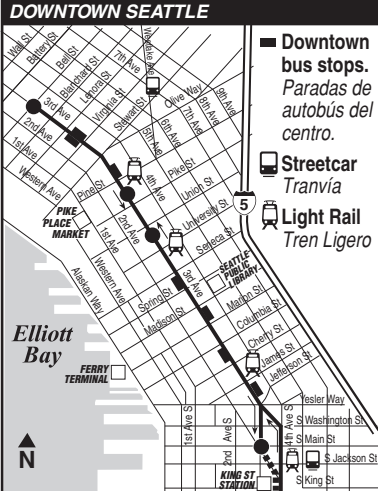
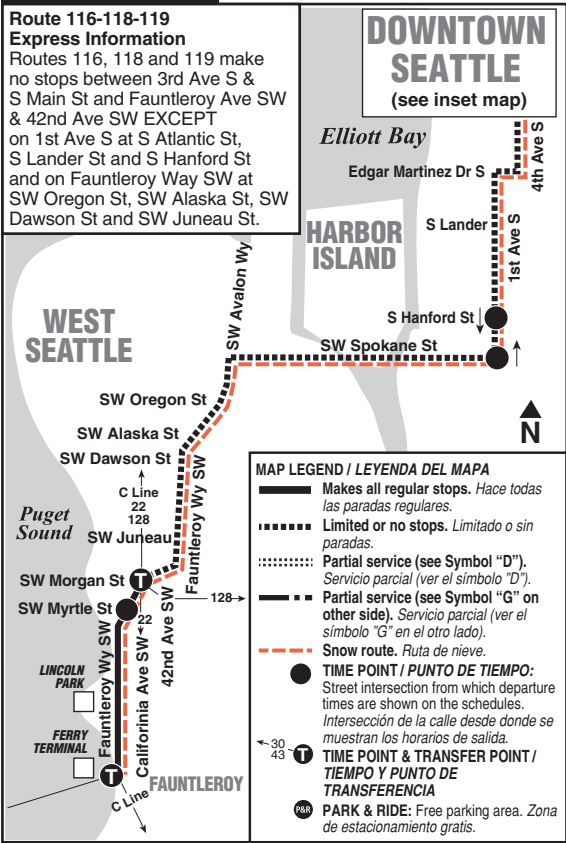
EXPRESS Service



Routes 118, 119



Routes 116, 118, 119



Night Rider Tip
You can help drivers spot you when it is dark or during times of reduced visibility by wearing light-colored clothing and by standing in the most visible area of the bus stop. We don't want to miss you!

Special Service Information

Additional service is provided by the C-Line between downtown Seattle and the Fauntleroy Ferry Terminal. Please refer to the C-Line timetable for schedule information.
Routes 118 and 119 are scheduled to serve posted stops. On Vashon Island, they may also be flagged anywhere along the route where there are no regularly posted stops and it is safe to stop.

Timetable Symbols

- B** - Passenger-only ferry (operated by King County Metro) between Vashon Island and downtown Seattle (Pier 50).
- C** - Board the RapidRide C Line across the street from ferry terminal (northbound on Fauntleroy Way). Arrives downtown Seattle at 3rd Ave & Pike St.
- D** - Does not serve Gold Beach. Service stays on Dockton Rd SW.
- F** - Bus travels via Vashon Hwy to S 204th St only.
- G** - Estimated leave time. Bus departs immediately after boarding passengers from connecting ferry.
- K** - Board Route 116 across the street from ferry terminal (northbound on Fauntleroy Way). This trip originates from SW Brace Point Dr & SW Wildwood Pl.

Símbolos del programa

‡ - Estimated time. *Tiempo estimado.*

118 SATURDAY/sábado

To VASHON →

Tahlequah Ferry Terminal	Burton SW & SW Burton Dr	Vashon SW & SW Bank Rd	Vashon Heights SW & SW 120th St	Vashon Ferry Terminal
ROUTE 118 SHUTTLE				
—	9:55	10:04	10:11	10:14
11:15	11:23	11:32	11:39	11:42
12:55	1:03	1:12	1:19	1:22
2:10	2:18	2:27	2:34	2:37
3:35	3:43	3:52	3:59	4:02
—	5:23	5:32	5:39	5:42
6:29	6:37	6:46	6:54	6:59

AM – Lighter Type PM – Darker Type

116, 118, 119 WEEKDAY/Entre semana

To SEATTLE →

Route	Tahlequah Ferry Terminal	Docketon 99th Ave SW & SW 264th St	Burton Vashon Hwy SW & SW Burton Dr	Ellisport Vashon Hwy SW & SW Dockton Rd	Valley Center Park & Ride SW 204th St	Vashon Vashon Hwy SW & SW Bank Rd	Vashon Heights Vashon Hwy SW & SW 120th St	Vashon Ferry Terminal
DIRECT SERVICE to DOWNTOWN								
118	6:17	—	6:29	—	6:34	6:39	6:48	6:54
119	—	6:20	—	6:36	6:40	6:44	6:52	6:57
118	8:15	—	8:27	—	8:32	8:37	8:44	8:53

ROUTE 118 and 119 SHUTTLES								
118	—	—	4:04	—	4:09	4:13	4:18	4:23
118	4:22	—	4:31	—	4:36	4:41	4:48	4:52
119	—	5:00	—	5:11	5:14	5:19	5:29	5:33
118	5:30	—	5:39	—	5:44	5:49	5:59	6:03
118	—	—	6:01	—	6:06	6:11	6:21	6:25
118	—	—	6:36	—	6:41	6:46	6:55	7:00
118	7:11	—	7:21	—	7:26	7:31	7:40	7:45
119	—	7:28	—	7:44	7:47	7:52	8:01	8:06
119	—	8:54	—	9:08	9:11	9:16	9:25	9:30
119	—	9:54D	—	10:03	10:06	10:11	10:20	10:25
118	10:28	—	10:37	—	10:43	10:48	10:57	11:00
118	11:30	—	11:41	—	11:46	11:51	12:00	12:03
119	—	1:00D	—	1:09	1:12	1:17	1:26	1:31
118	2:40	—	2:48	—	2:53	2:58	3:06	3:11
118	—	—	—	—	—	3:28	3:35	3:40
118	4:00	—	4:08	—	4:13	4:18	4:25	4:30
119	—	4:00	—	4:14	4:17	4:22	4:30	4:35
118	4:55	—	5:03	—	5:08	5:13	5:20	5:25
118	5:52	—	6:00	—	6:05	6:09	6:16	6:21
119	—	5:52	—	6:05	6:08	6:13	6:20	6:25
118	—	—	6:17	—	6:22	6:26	6:33	6:38
118	6:58	—	7:06	—	7:11	7:15	7:22	7:28
119	—	7:36	—	7:49	7:52	7:56	8:03	8:08
118	7:43	—	7:51	—	7:56	8:00	8:06	8:12
118	8:43	—	8:50	—	8:55	8:59	9:05	9:09
118	9:57F	—	10:05F	—	10:11F	—	—	—

AM – Lighter Type PM – Darker Type

118 SUNDAY/domingo

To VASHON →

Tahlequah Ferry Terminal	Burton SW & SW Burton Dr	Vashon SW & SW Bank Rd	Vashon Heights SW & SW 120th St	Vashon Ferry Terminal
ROUTE 118 SHUTTLE				
—	9:55	10:04	10:11	10:14
11:15	11:23	11:32	11:39	11:42
12:55	1:03	1:12	1:19	1:22
2:10	2:18	2:27	2:34	2:37
3:35	3:43	3:52	3:59	4:02
—	5:23	5:32	5:39	5:42
6:29	6:37	6:46	6:53	6:59

AM – Lighter Type PM – Darker Type

Schedule Revisions

Washington State Ferry schedules are subject to change without notice. If significant bus schedule revisions are required to continue to make ferry connections, Metro will notify customers as soon as possible.



Transit Alerts
Metro offers an alert subscription service via email or text. You choose the route information you want and we will send it to you. Go to Metro's website to sign up.

Snow/Emergency Service Servicio de emergencia/nieve

During most snow conditions, these routes will operate via the snow routing shown in this timetable. In the rare event that Metro declares an emergency, they will not operate. Visit kingcounty.gov/metro/snow and sign up for Transit Alerts to stay informed during adverse conditions.

Durante la mayoría de las condiciones de nieve, estas rutas operarán por las rutas para nevadas que se muestran en este programa. En el caso poco frecuente que Metro declare una emergencia, no operarán. Visite kingcounty.gov/metro/snow y regístrese para recibir Alertas de tránsito y mantenerse informado durante las condiciones adversas.