

## How to Pay

At all times, pay your fare **when you board** the bus. Pay with cash (exact fare; drivers do not carry change), ticket or with a convenient regional ORCA card. Show your activated Transit GO Ticket (mobile ticket) or valid transfer to the driver. Metro transfers are valid on Metro, only. See "How to pay" on Metro's website for more information.

*Pague su pasaje al abordar el autobús. Pague en efectivo (cantidad exacta; los conductores no tienen cambio), con tarjeta regional ORCA o muestre su boleto. Muestre su Transit GO Ticket activado (boleto electrónico) o su boleto transferible al conductor. Las transferencias son válidas sólo en Metro. Para mayor información, vea "Cómo pagar" en la página web de Metro.*

## What To Pay *Cuánto pagar*

<b>Adults</b> (19 and older) <b>Adultos</b> (19 años y mayor)	\$2.75
<b>Youth</b> (6-18 yrs) <b>Jóvenes</b> (6-18 años)	\$1.50
<b>ORCA LIFT Fare*</b> <b>Tarifa ORCA LIFT*</b>	\$1.50
<b>RRFP cardholders</b> (registered seniors, Medicare, disabled) <b>Titulares de tarjetas RRFP</b> (personas mayores registradas, Medicare, discapacitados)	\$1.00
<b>Children</b> (thru age 5) Four may ride <b>free</b> with person paying adult fare <b>Niños</b> (hasta los 5 años) Pueden viajar hasta cuatro con una persona que pague la tarifa de adulto.	

\*Income Qualified \*Ingresos que reúnan los requisitos

## Link Light Rail

Transfers to/from Link can be made at the UW Link Station at NE Pacific St & Montlake Blvd NE.

During both morning and afternoon weekday rush hour periods, Link operates about every 6 minutes, and about every 10-15 minutes during midday and evening periods. Please refer to Sound Transit's Transit Guide for complete schedule information.

## ? Metro Customer Services

At Metro's Customer Services office you can buy ORCA cards, bus passes, senior permits and taxi scrip, get information about bus service, register for disability permits and retrieve items turned into Lost & Found.

**King Street Center**  
**201 S Jackson St**  
Monday–Friday  
8:30 a.m.–4:30 p.m.

**Lost & Found**  
Monday–Friday  
8:30 a.m.–1 p.m.  
2 p.m.–4:30 p.m.

Seattle metro calling area ..... 206-553-3000  
Toll Free ..... 1-800-542-7876  
Hearing impaired ..... WA Relay: 711  
Carpool/Vanpool ..... 206-625-4500  
Hearing Impaired ..... WA Relay: 1-800-833-6388

Community Transit ..... 1-800-562-1375  
Pierce Transit ..... 1-800-562-8109

## Accessible Formats

People with disabilities who need this information in accessible formats may call 206-477-6066 (voice) or TTY Relay: 711.

**RIDER ALERT**

This symbol indicates a change in service. Watch for it in buses, at bus stops, and at timetable displays.

 **Metro Customer Service**  
**206-553-3000**

 **Metro Website/Trip Planner**  
**kingcounty.gov/metro**

 **TTY/Hearing Impaired**  
**WA Relay: 711**



**Interpreter**  
206-553-3000

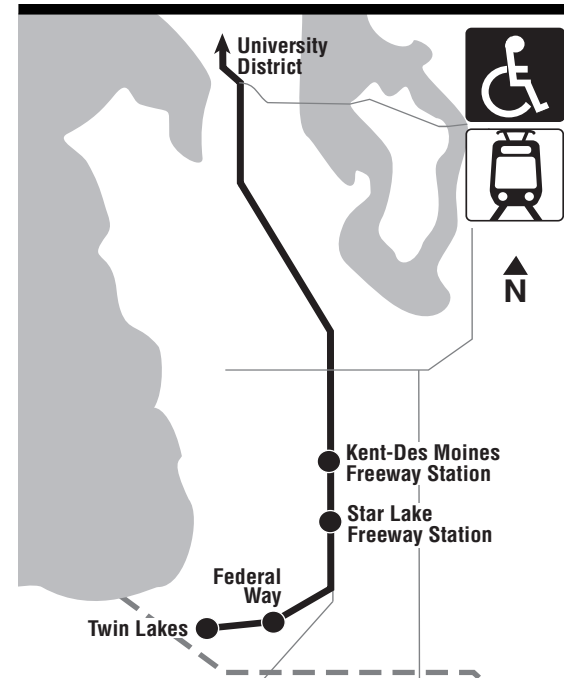
Intérpretes **የቃል አስተርጓሚ**  
Переводчик **ፎተራጎጋር**  
Перекладач **翻譯員**  
Turjubaan **통역사**  
Thông Dịch Viên

# 197

**Twin Lakes P&R,  
Federal Way Transit  
Center, Star Lake  
Station, Kent-  
Des Moines Station,  
University District**

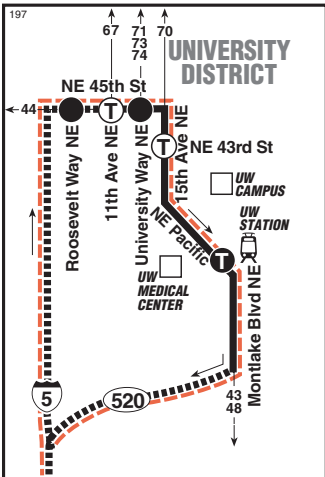
**March 21 thru September 18, 2020**

*Del 21 de marzo al 18 de septiembre de 2020*



**King County**  
**METRO**

*Moving forward together*



Get real-time bus arrival information on your mobile device. Text your bus stop number to 62550.

# 197 WEEKDAY/Entre semana

To UNIVERSITY DISTRICT →

Twin Lakes P&R	Federal Way Transit Ctr Bay 8	Star Lake Fwy Station	Kent-Des Moines Fwy Station	University District
21st Ave SW & SW 344th St	23rd Av S & S 317th St	I-5 & S 272nd St Northbound On-Ramp	I-5 & Kent-Des Moines Rd On-Ramp	Univ Way NE & NE 45th St NE Pacific St & NE Pacific Pl
Stop #42576	Stop #80438	Stop #47972	Stop #58782	Stop #10911 Stop #29247
5:23 6:14 6:27	5:40 6:32 6:45	5:47 6:39 6:52	5:55 6:47 7:00	6:27‡ 7:24‡ 7:40‡
6:38 6:49 7:09 7:29	6:56 7:07 7:27 7:47	7:03 7:14 7:34 7:54	7:11 7:22 7:42 8:02	7:59‡ 8:07‡ 8:27‡ 8:45‡
				6:35‡ 7:32‡ 7:48‡ 7:59‡ 8:15‡ 8:35‡ 8:53‡

N0197197

To TWIN LAKES P&R →

University District	Kent-Des Moines Fwy Station	Star Lake Fwy Station	Federal Way Transit Ctr Bay 2	Twin Lakes P&R
NE 45th St & Roosevelt NE	NE Pacific St & NE Pacific Pl	I-5 & Kent-Des Moines Rd On-Ramp	I-5 & S 272nd St Southbound Off-Ramp	23rd Ave S & S 317th St 21st Ave SW & SW 344th St
Stop #29865	Stop #29247	Stop #53504	Stop #47970	Stop #80432 Stop #42576
12:38 1:38 3:03	12:50‡ 1:50‡ 3:15‡	1:23‡ 2:23‡ 3:52‡	1:27‡ 2:27‡ 3:56‡	1:34‡ 2:34‡ 4:03‡
3:33 4:03 4:33	3:45‡ 4:15‡ 4:45‡	4:27‡ 4:57‡ 5:27‡	4:31‡ 5:01‡ 5:31‡	4:38‡ 5:08‡ 5:38‡
5:03 5:35 6:15	5:15‡ 5:47‡ 6:27‡	5:57‡ 6:29‡ 7:04‡	6:01‡ 6:33‡ 7:08‡	6:08‡ 6:40‡ 7:15‡
				4:59‡ 5:29‡ 5:59‡ 6:29‡ 7:01‡ 7:34‡

S0197197

AM – Lighter Type PM – Darker Type

## Timetable Symbol/Símbolo del programa

‡ - Estimated time. *Tiempo estimado.*

## Need more information or assistance?

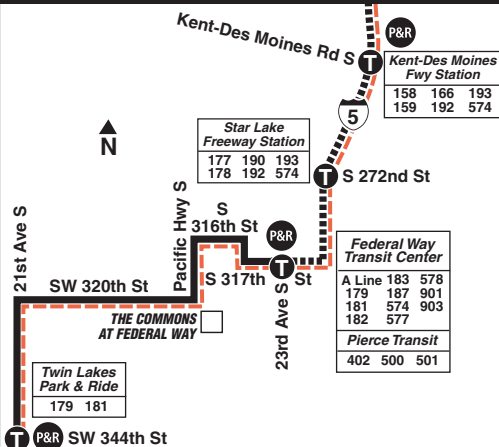
- Visit Metro online at [kingcounty.gov/metro](http://kingcounty.gov/metro)
- Call Metro's Customer Information Office, 206-553-3000, Monday-Friday except for major/county holidays (May 25, July 3 (observed) and Sept. 7)
  - 6 a.m.–8 p.m. for trip planning assistance
  - 8 a.m.–5 p.m. for ORCA assistance and customer comments



## Transit Alerts

Metro offers an alert subscription service via email or text. You choose the route information you want and we will send it to you. Go to Metro's website to sign up.

## Via I-5. No stops between University District and Kent-Des Moines Rd



### MAP LEGEND / LEYENDA DEL MAPA

- Makes all regular stops. *Hace todas las paradas regulares.*
- ⋯ Limited or no stops. *Limitado o sin paradas.*
- - - Snow route. *Ruta de nieve*
- TIME POINT / PUNTO DE TIEMPO: Street intersection from which departure times are shown on the schedules. *Intersección de la calle desde donde se muestran los horarios de salida.*
- ⊕ TRANSFER POINT / PUNTO DE TRANSFERENCIA: Route intersection for transferring to indicated route(s). *Intersección de ruta para la transferencia para indicar la ruta o rutas.*
- ⊕ TIME POINT & TRANSFER POINT / TIEMPO Y PUNTO DE TRANSFERENCIA
- P&R PARK & RIDE: Free parking area. *Zona de estacionamiento gratis.*
- Landmark El punto de referencia.
- ⊕ Light Rail Tren Ligero

## Snow/Emergency Service Servicio de emergencia/nieve

During most snow conditions, this route will operate via the snow routing shown in this timetable. In the rare event that Metro declares an emergency, it will not operate. Visit [kingcounty.gov/metro/snow](http://kingcounty.gov/metro/snow) and sign up for Transit Alerts to stay informed during adverse conditions.

*Durante la mayoría de las nevadas, esta ruta operará por la ruta designada que se muestra en este programa. En el caso poco frecuente que Metro declare una emergencia, no operará. Visite [kingcounty.gov/metro/snow](http://kingcounty.gov/metro/snow) y regístrese para obtener Alertas de Tránsito y mantenerse informado durante las condiciones adversas.*

## Holiday Information/ Información sobre feriados

There is no service on this route on weekends or the following holidays. *No hay servicio en esta ruta los fines de semana ni el siguiente feriados:*

Memorial Day Día de los Caídos	May 25 el 25 de mayo
Independence Day (observed) Día de la independencia (observado)	July 3 3 de julio
Labor Day Día del Trabajo	September 7 7 de septiembre