

# 208 SATURDAY/sábado

To ISSAQUAH, SEATTLE →

North Bend	Snoqualmie	Snoq Comm Park & Ride	Issaquah	Issaquah Transit Center Bay 3	Issaquah Transit Center Bay 2	Downtown Seattle
North Bend Premium Outlets	Railroad Ave SE & SE Northern St	SE Ridge St & Center Blvd SE	SE Bush St & Rainier Blvd S	Newport Way NW & 17th Ave NW		4th Ave & Pike St
Stop #64305	Stop #64333	Stop #64413	Stop #64448	Stop #64585	Stop #64555	Stop #700
ROUTE 208				ROUTE 554		
7:45	7:56	8:03B	8:21	8:33	8:35	9:08
10:10	10:13	10:20B	10:38	10:50	11:06	11:47
<b>12:10</b>	<b>12:21</b>	<b>12:28B</b>	<b>12:46</b>	<b>12:58</b>	<b>1:07</b>	<b>1:48</b>
2:34	2:45	2:52B	3:10	3:22	3:37	4:18
4:42	4:53	5:00B	5:18	5:30	5:37	6:18
6:44	6:54	7:00B	7:17	7:29	7:39	8:10
9:40	9:50	9:56B	10:13	10:25	10:30	11:00

AM – Lighter Type PM – Darker Type

To NORTH BEND →

Downtown Seattle	Issaquah Transit Center Bay 6	Issaquah Transit Center Bay 4	Issaquah	Snoq Comm Park & Ride	Snoqualmie	North Bend	
Lenora St & 4th Ave	2nd Ave & Seneca St	Newport Way NW & 17th Ave NW	SE Bush St & Rainier Blvd S	SE Ridge St & Center Blvd SE	Railroad Ave SE & SE Northern St	North Bend Premium Outlets	
Stop #1920	Stop #320	Stop #64590	Stop #64593	Stop #64512	Stop #64413	Stop #64397	Stop #64305
ROUTE 554		ROUTE 208					
6:19	6:22	6:56	6:59	7:06	7:25B	7:32	7:48
8:14	8:17	8:54	9:00	9:07	9:26B	9:33	9:49
10:05	10:09	10:48	11:02	11:10	11:30B	11:37	11:54
12:37	12:41	1:20	1:28	1:36	1:56B	2:04	2:22
2:37	2:41	3:20	3:36	3:44	4:04B	4:12	4:30
4:37	4:41	5:20	5:42	5:50	6:08B	6:15	6:32
7:05	7:08	7:42	8:06	8:13	8:30B	8:36	8:51

AM – Lighter Type PM – Darker Type

## Timetable Symbol

B - Bus exits I-90 at High Point Way (270th Ave SE) to serve bus stop on I-90 on-ramp at 270th Ave SE.

## Need more information or assistance?

- Visit Metro online at [kingcounty.gov/metro](http://kingcounty.gov/metro)
- Call Metro's Customer Information Office, 206-553-3000, Monday-Friday except for major/county holidays (May 25, July 3 (observed) and Sept. 7)
- 6 a.m.–8 p.m. for trip planning assistance
- 8 a.m.–5 p.m. for ORCA assistance and customer comments

## Night Stop Program

For your added safety at night, you may request to exit the bus at a location along your route other than a regular bus stop. To do so, please go to the front of the bus and ask your driver at least one block before your desired stop. Safety considerations will determine if the driver can comply with your request. Night Stop service is available only from 8 pm to 5 am and is for dropping off riders only. Night Stop is not provided in downtown Seattle.



## Transit Alerts

Metro offers an alert subscription service via email or text. You choose the route information you want and we will send it to you. Go to Metro's website to sign up.

## How to Read a Schedule

1. Locate the WEEKDAY, SATURDAY, or SUNDAY schedule block for the day of travel.
2. Timepoints are select bus stops along the route that correspond to times listed under each location and to timepoint dots on the map. Timepoints are listed from the beginning of the route (on the left) to the end (on the right). If you are boarding at a stop between two timepoints, use the earlier time as a guide.
3. Bus stop number.
4. Read down the column to find the time your bus leaves the timepoint.
5. Read across the row to find the time your bus arrives at the next timepoint.
6. If there is a symbol (letter or character) after a time, look for the explanation under the heading Timetable Symbols.
7. A dash in the column means the bus does not serve that timepoint.
8. Refer to the Special Service Information section for any changes in routing or other unique aspects of service on this route.

Route Number      Direction

**43 WEEKDAY/Entre semana**

To CAPITOL HILL      DOWNTOWN →      To UNIVERSITY DISTRICT

NE 45th St & Univ Way NW	Montlake Blvd at SR-520	Broadway E & E John St	Pine St & 5th Ave	Pike St & 4th Ave	E John & Broad
Stop #10911	Stop #25243	Stop #29264	Stop #1110	Stop #1180	Stop #
5:25	5:33	5:45	5:52	—	5:11
5:43	5:51	6:03	6:10	—	5:4
6:09	6:16	6:29	6:38	—	5:56
6:41	6:50	7:03	7:11C	—	5:51
7:14	7:23	7:36	7:46C	—	6:0
7:49	7:59	8:12	8:16C	—	6:11
8:12	8:23	8:36	8:45C	—	6:21
8:36	8:46	9:00	9:08C	—	6:41
9:13	9:23	9:37	9:45C	—	7:1
5:10	5:23	5:40	—	—	7:4
2:44	2:55	3:11	—	—	6:4

## How to Pay

At all times, pay your fare **when you board** the bus. Pay with cash (exact fare; drivers do not carry change), ticket or with a convenient regional ORCA card. Show your activated Transit GO Ticket (mobile ticket) or valid transfer to the driver. Metro transfers are valid on Metro, only. See "How to pay" on Metro's website for more information.

*Pague su pasaje al abordar el autobús. Pague en efectivo (cantidad exacta; los conductores no tienen cambio), con tarjeta regional ORCA o muestre su boleto. Muestre su Transit GO Ticket activado (boleto electrónico) o su boleto transferible al conductor. Las transferencias son válidas sólo en Metro. Para mayor información, vea "Cómo pagar" en la página web de Metro.*

## What To Pay Cuánto pagar

Adults (19 and older) <i>Adultos (19 años y mayor)</i>	\$2.75
Youth (6-18 yrs) <i>Jóvenes (6-18 años)</i>	\$1.50
ORCA LIFT Fare* <i>Tarifa ORCA LIFT*</i>	\$1.50
RRFP cardholders (registered seniors, Medicare, disabled) <i>Titulares de tarjetas RRFP (personas mayores registradas, Medicare, discapacitados)</i>	\$1.00
Children (thru age 5) Four may ride <b>free</b> with person paying adult fare <i>Niños (hasta los 5 años)</i> <i>Pueden viajar hasta cuatro con una persona que pague la tarifa de adulto.</i>	

\*Income Qualified \*Ingresos que reúnan los requisitos



Metro buses have bike racks that hold three bikes and are easy to use. There is no extra charge for your bike. Follow the instructions posted near the rack. A bike loading video and other bike information is available on Metro's website.

## Metro Customer Services

At Metro's Customer Services office you can buy ORCA cards, bus passes, senior permits and taxi scrip, get information about bus service, register for disability permits and retrieve items turned into Lost & Found.

**King Street Center**  
201 S Jackson St  
Monday–Friday  
8:30 a.m.–4:30 p.m.

**Lost & Found**  
Monday–Friday  
8:30 a.m.–1 p.m.  
2 p.m.–4:30 p.m.

Seattle metro calling area ..... 206-553-3000  
Toll Free ..... 1-800-542-7876  
Hearing impaired ..... WA Relay: 711  
Carpool/Vanpool ..... 206-625-4500  
Hearing Impaired ..... WA Relay: 1-800-833-6388

Community Transit ..... 1-800-562-1375  
Pierce Transit ..... 1-800-562-8109

## Accessible Formats

People with disabilities who need this information in accessible formats may call 206-477-6066 (voice) or TTY Relay: 711.



This symbol indicates a change in service. Watch for it in buses, at bus stops, and at timetable displays.

**Metro Customer Service**  
206-553-3000

**Metro Website/Trip Planner**  
[kingcounty.gov/metro](http://kingcounty.gov/metro)

**TTY/Hearing Impaired**  
WA Relay: 711



**Interpreter**  
206-553-3000

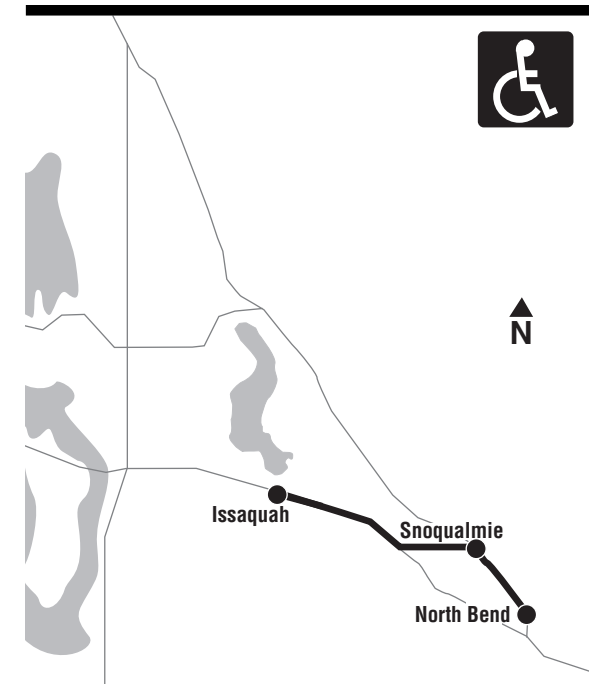
Intérpretes      ਪੰਜਾਬੀ ਅੱਖਰਾਂ ਵਿੱਚ  
Переводчик      ਇੰਟਰਪਰੀਟਰ  
Перекладач      翻譯員  
Turjubaan      통역사  
Thông Dịch Viên

# 208

## North Bend, Snoqualmie, Issaquah

March 21 thru September 18, 2020

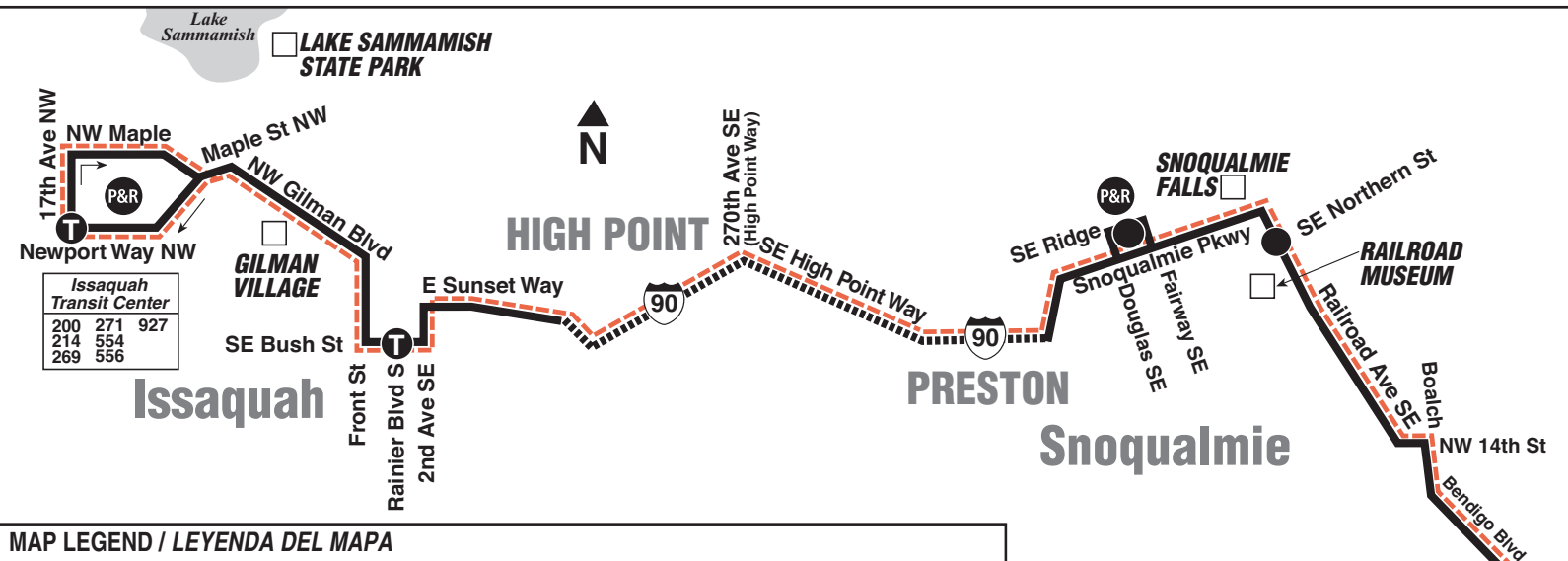
Del 21 de marzo al 18 de septiembre de 2020



King County

**METRO**

Moving forward together



**MAP LEGEND / LEYENDA DEL MAPA**

- Makes all regular stops. *Hace todas las paradas regulares.*
- Limited or no stops. *Limitado o sin paradas.*
- Snow route. *Ruta de nieve.*
- TIME POINT / PUNTO DE TIEMPO:** Street intersection from which departure times are shown on the schedules. *Intersección de la calle desde donde se muestran los horarios de salida.*
- TIME POINT & TRANSFER POINT / TIEMPO Y PUNTO DE TRANSFERENCIA**
- PARK & RIDE:** Free parking area. *Zona de estacionamiento gratis.*
- Landmark** *El punto de referencia.*

**Snow/Emergency Service**  
**Servicio de emergencia/nieve**

During most snow conditions, this route will operate via the snow routing shown in this timetable. In the rare event that Metro declares an emergency, it will not operate. Visit [kingcounty.gov/metro/snow](http://kingcounty.gov/metro/snow) and sign up for Transit Alerts to stay informed during adverse conditions.

*Durante la mayoría de las nevadas, esta ruta operará por la ruta designada que se muestra en este programa. En el caso poco frecuente que Metro declare una emergencia, no operará. Visite [kingcounty.gov/metro/snow](http://kingcounty.gov/metro/snow) y regístrese para obtener Alertas de Tránsito y mantenerse informado durante las condiciones adversas.*

**Special Service Information**

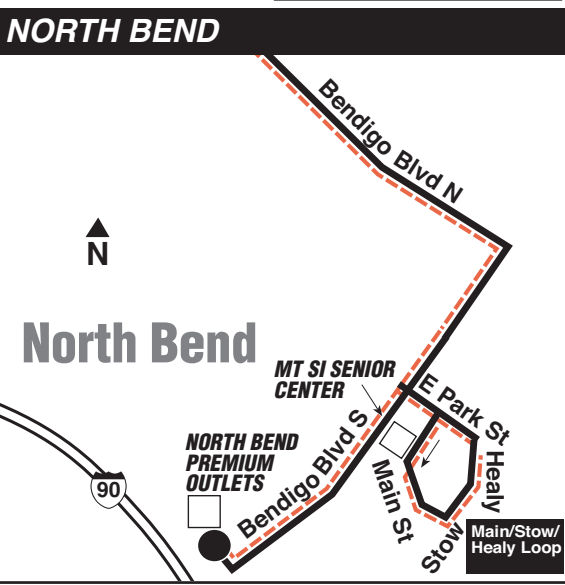
From Issaquah Transit Center, Sound Transit Route 554 provides service to/from Eastgate, Mercer Island and downtown Seattle. Sound Transit Route 556 provides service to Bellevue.

**Note:** The fare on Route 554 is \$2.75\* (\$1.50 youth/LIFT and \$1.00 senior/disabled) at all times.

Route 271 provides service between Bellevue College and the University District via Bellevue Transit Center and UW Station (Link).

**\* Sound Transit Bus Fare Will Change on July 1, 2020** Adult riders will pay a flat fare of

**North Bend**  
(see detail map)



\$3.25 on all ST Express bus routes.

**208 WEEKDAY/Entre semana**

To ISSAQUAH, SEATTLE →

North Bend	Snoqualmie	Park & Ride	Issaquah	Issaquah Transit Center Bay 3	Issaquah Transit Center Bay 2	Downtown Seattle
North Bend Premium Outlets	Railroad Ave SE & SE Northern St	SE Ridge St Center Blvd SE	SE Bush St & Rainier Blvd S	Newport Way NW & 17th Ave NW	4th Ave & Pike St	
Stop #64305	Stop #64333	Stop #64413	Stop #64448	#64585	#64555	Stop #700
ROUTE 208				ROUTE 554		
6:02	6:12	6:18B	6:35	6:46	6:54	7:35
8:13	8:23	8:29B	8:46	8:59	9:06	9:54
10:24	10:34	10:41B	10:59	11:12	11:29	<b>12:13</b>
<b>12:31</b>	<b>12:41</b>	<b>12:48B</b>	<b>1:06</b>	<b>1:19</b>	<b>1:35</b>	<b>2:16</b>
<b>2:38</b>	<b>2:51</b>	<b>2:59B</b>	<b>3:18</b>	<b>3:33</b>	<b>3:49</b>	<b>4:37</b>
<b>5:09</b>	<b>5:21</b>	<b>5:28B</b>	<b>5:46</b>	<b>5:58</b>	<b>6:15</b>	<b>6:55</b>
<b>7:23</b>	<b>7:35</b>	<b>7:42B</b>	<b>7:59</b>	<b>8:10</b>	<b>8:16</b>	<b>8:50</b>

AM – Lighter Type PM – Darker Type

To NORTH BEND →

Downtown Seattle	Issaquah Transit Center Bay 6	Issaquah Transit Center Bay 4	Issaquah	Snoq Comm Park & Ride	Snoqualmie	North Bend
Lenora St & 4th Ave	2nd Ave & Seneca St	Newport Way NW & 17th Ave NW	SE Bush St & Rainier Blvd S	SE Ridge St & Center Blvd SE	Railroad Ave SE & SE Northern St	North Bend Premium Outlets
Stop #1920	Stop #320	Stop #64590	Stop #64512	Stop #64413	Stop #64397	Stop #64305
ROUTE 554			ROUTE 208			
—	—	—	5:04	5:10B	5:27	5:34
6:19	6:22	6:57	7:14	7:20B	7:37	7:44
8:25	8:28	9:06	9:23	9:30B	9:47	9:54
10:36	10:40	11:17	11:31	11:38B	11:55	<b>12:02</b>
<b>12:36</b>	<b>12:40</b>	<b>1:17</b>	<b>1:30</b>	<b>1:41B</b>	<b>1:59</b>	<b>2:07</b>
<b>2:56</b>	<b>3:00</b>	<b>3:38</b>	<b>3:51</b>	<b>4:02B</b>	<b>4:20</b>	<b>4:28</b>
<b>5:08</b>	<b>5:15</b>	<b>6:04</b>	<b>6:17</b>	<b>6:25B</b>	<b>6:42</b>	<b>6:50</b>
<b>7:36</b>	<b>7:39</b>	<b>8:15</b>	<b>8:36</b>	<b>8:42B</b>	<b>8:59</b>	<b>9:06</b>

AM – Lighter Type PM – Darker Type

**Timetable Symbol**

**B** - Bus exits I-90 at High Point Way (270th Ave SE) to serve bus stop on I-90 on-ramp at 270th Ave SE.

Get real-time bus arrival information on your mobile device.  
**Text your bus stop number to 62550.**

**Holiday Information/ Información sobre feriados**

There is no service on this route on Sunday or the following holidays. *No hay servicio en esta ruta los domingos ni el siguiente feriados:*

Memorial Day	May 25
<i>Día de los Caídos</i>	<i>el 25 de mayo</i>
Independence Day (observed)	July 3
<i>Día de la independencia (observado)</i>	<i>3 de julio</i>
Labor Day	September 7
<i>Día del Trabajo</i>	<i>7 de septiembre</i>

**Online Trip Planning**

Use Metro's online Trip Planner to plan trips on scheduled service in King, Pierce and Snohomish counties. It provides details on transit stops, routes and schedules. Trip Planner itineraries do not include service disruptions and reroutes caused by weather, emergencies, traffic, events or construction.

Trip Planner includes Metro Transit, Pierce Transit, Community Transit, Everett Transit, ST Express buses, Link light rail, Sounder commuter rail, King County Water Taxi, Washington State Ferries, the Seattle Center Monorail, and Seattle Streetcar.

**ORCA Card**

Metro Transit and eight other Puget Sound transportation agencies (Community Transit, Everett Transit, Kitsap Transit, Pierce Transit, Sound Transit, Seattle Streetcar, King County Water Taxi, the Seattle Center Monorail and Washington State Ferries) use a common fare-payment system called ORCA (One Regional Card for All). The ORCA card works as cash or a pass, and it automatically tracks the value of your fares and transfers, letting you move easily between the participating transportation systems.

Get your ORCA card online at [www.orcard.com](http://www.orcard.com), by phone at 1-888-988-6722 (ORCA) or WA Relay: 711 (1-888-889-6368), at ticket vending machines in Sounder and Link rail stations, or at one of the transit agency customer service offices. The ORCA website also provides information on how to use the card, as well as locations at which they can be reloaded with a new pass or additional cash.

**VanShare**  
**You know a good thing when you ride!**

Let VanShare bridge the gap in your commute. Starting a vanshare is simple. You just need five people including a volunteer driver. Use it to make the connection to your final destination from any transportation terminal.

To start a VanShare, phone us at 206-625-4500 or e-mail us at [VanShare@kingcounty.gov](mailto:VanShare@kingcounty.gov). Link to our web page through Metro at [kingcounty.gov/metro](http://kingcounty.gov/metro)