

How to Pay

At all times, pay your fare **when you board** the bus. Pay with cash (exact fare; drivers do not carry change), ticket or with a convenient regional ORCA card. Show your activated Transit GO Ticket (mobile ticket) or valid transfer to the driver. Metro transfers are valid on Metro, only. See “How to pay” on Metro’s website for more information.

Pague su pasaje al abordar el autobús. Pague en efectivo (cantidad exacta; los conductores no tienen cambio), con tarjeta regional ORCA o muestre su boleto. Muestre su Transit GO Ticket activado (boleto electrónico) o su boleto transferible al conductor. Las transferencias son válidas sólo en Metro. Para mayor información, vea “Cómo pagar” en la página web de Metro.

What To Pay Cuánto pagar

| | |
|---|--------|
| Adults (19 and older) Adultos (19 años y mayor) | \$2.75 |
| Youth (6-18 yrs) Jóvenes (6-18 años) | \$1.50 |
| ORCA LIFT Fare* Tarifa ORCA LIFT* | \$1.50 |
| RRFP cardholders (registered seniors, Medicare, disabled) Titulares de tarjetas RRFP (personas mayores registradas, Medicare, discapacitados) | \$1.00 |
| Children (thru age 5) Four may ride free with person paying adult fare Niños (hasta los 5 años) Pueden viajar hasta cuatro con una persona que pague la tarifa de adulto. | |

*Income Qualified *Ingresos que reúnan los requisitos



Transit Alerts

Metro offers an alert subscription service via email or text. You choose the route information you want and we will send it to you. Go to Metro’s website to sign up.

? Metro Customer Services

At Metro’s Customer Services office you can buy ORCA cards, bus passes, senior permits and taxi scrip, get information about bus service, register for disability permits and retrieve items turned into Lost & Found.

King Street Center
201 S Jackson St
Monday–Friday
8:30 a.m.–4:30 p.m.

Lost & Found
Monday–Friday
8:30 a.m.–1 p.m.
2 p.m.–4:30 p.m.

Seattle metro calling area 206-553-3000
Toll Free 1-800-542-7876
Hearing impaired WA Relay: 711
Carpool/Vanpool 206-625-4500
Hearing Impaired WA Relay: 1-800-833-6388
Community Transit 1-800-562-1375
Pierce Transit 1-800-562-8109

Accessible Formats


People with disabilities who need this information in accessible formats may call **206-477-6066** (voice) or TTY Relay: 711.

RIDER ALERT

This symbol indicates a change in service. Watch for it in buses, at bus stops, and at timetable displays.

 **Metro Customer Service**
206-553-3000

 **Metro Website/Trip Planner**
kingcounty.gov/metro

 **TTY/Hearing Impaired**
WA Relay: 711



Interpreter
206-553-3000

Intérpretes **የቃል አስተርጓሚ**
Переводчик **ፎኒተርጥባዊተር**
Перекладач **翻譯員**
Turjubaan **통역사**
Thông Dịch Viên

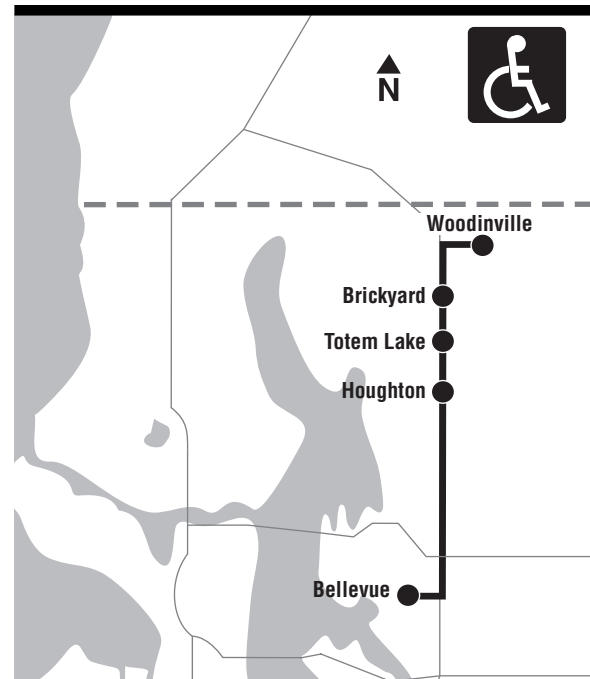
237

(includes partial service on Route 342)

Woodinville, Brickyard, Totem Lake, Houghton, Bellevue

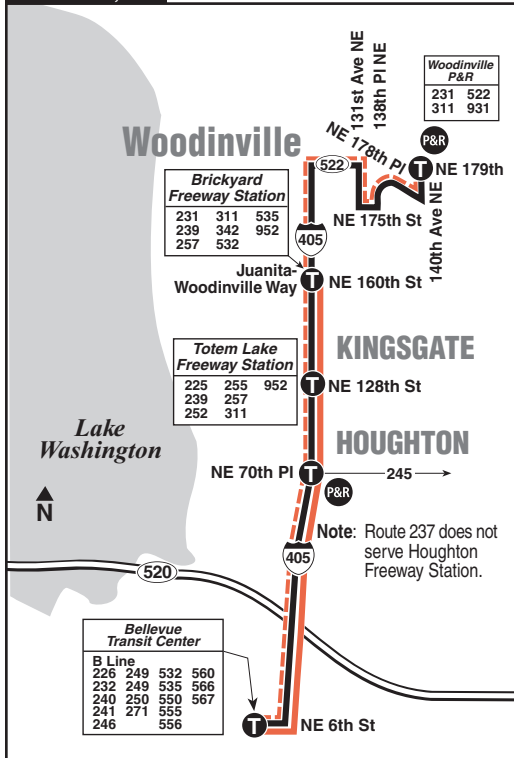
March 21 thru September 18, 2020

Del 21 de marzo al 18 de septiembre de 2020



King County
METRO

Moving forward together



| Woodinville P&R | | |
|-----------------|-----|--|
| 231 | 522 | |
| 311 | 931 | |

| Brickyard Freeway Station | | |
|---------------------------|-----|-----|
| 231 | 311 | 535 |
| 239 | 342 | 952 |
| 257 | 532 | |

| Totem Lake Freeway Station | | |
|----------------------------|-----|-----|
| 225 | 255 | 952 |
| 239 | 257 | |
| 252 | 311 | |

| Bellevue Transit Center | | |
|-------------------------|-----|---------|
| B Line | | |
| 226 | 249 | 532 560 |
| 232 | 249 | 535 566 |
| 240 | 250 | 550 567 |
| 241 | 271 | 555 |
| 246 | | 556 |

MAP LEGEND / LEYENDA DEL MAPA

Route 237. Does not serve NE 70th Pl. *Ruta 237 del autobús. No sirve NE 70th Pl.*

Route 342. *Ruta 342 del autobús.*



Snow route. *Ruta de nieve.*

TIME POINT / PUNTO DE TIEMPO: Street intersection from which departure times are shown on the schedules. *Intersección de la calle desde donde se muestran los horarios de salida.*

TRANSFER POINT / PUNTO DE TRANSFERENCIA: Route intersection for transferring to indicated route(s). *Intersección de ruta para la transferencia para indicar la ruta o rutas.*

TIME POINT & TRANSFER POINT / TIEMPO Y PUNTO DE TRANSFERENCIA

PARK & RIDE: Free parking area. *Zona de estacionamiento gratis.*

  Get real-time bus arrival information on your mobile device. Text your bus stop number to **62550**.

237 WEEKDAY/Entre semana

To BELLEVUE →

| | Woodinville Park & Ride | Brickyard | Totem Lake Freeway Station | Houghton Freeway Station | Bellevue Transit Center |
|--------------|----------------------------|-------------------------------------|----------------------------|--------------------------|--------------------------|
| | 140th Ave NE & NE 179th St | I-405 S/B ramp & Juanita-Woodin Way | I-405 & NE 128th St | I-405 & NE 70th Pl | NE 6th St & 108th Ave NE |
| Route | Stop #75995 | Stop #82700 | Stop #82687 | Stop #82716 | Stop #67655 |
| 342 | — | 4:58‡ | 5:01‡ | 5:07‡ | 5:13‡ |
| 342 | — | 5:44‡ | 5:47‡ | 5:53‡ | 5:59‡ |
| 342 | — | 6:30‡ | 6:35‡ | 6:42‡ | 6:50‡ |
| 237 | 6:20 | 6:31‡ | 6:34‡ | — | 6:52‡ |
| 342 | — | 6:59‡ | 7:04‡ | 7:11‡ | 7:19‡ |
| 237 | 6:53 | 7:04‡ | 7:07‡ | — | 7:25‡ |
| 342 | — | 7:26‡ | 7:31‡ | 7:38‡ | 7:46‡ |
| 237 | 7:47 | 8:02‡ | 8:06‡ | — | 8:24‡ |

S0237237

To HOUGHTON, KINGSGATE, WOODINVILLE →

| | Bellevue Transit Ctr Bay 4 | Houghton Freeway Station | Totem Lake Freeway Station | Brickyard | Woodinville Park & Ride |
|--------------|--|--|--|---|----------------------------|
| | NE 6th St & 108th Ave NE <td>NE 70th St & I-405 <td>NE 128th St & I-405 <td>I-405 N/B ramp & NE 160th St <td>140th Ave NE & NE 179th St </td></td></td></td> | NE 70th St & I-405 <td>NE 128th St & I-405 <td>I-405 N/B ramp & NE 160th St <td>140th Ave NE & NE 179th St </td></td></td> | NE 128th St & I-405 <td>I-405 N/B ramp & NE 160th St <td>140th Ave NE & NE 179th St </td></td> | I-405 N/B ramp & NE 160th St <td>140th Ave NE & NE 179th St </td> | 140th Ave NE & NE 179th St |
| Route | Stop #68004 | Stop #82841 | Stop #82878 | Stop #82854 | Stop #75992 |
| 342 | 3:37 | 3:48‡ | 3:55‡ | 3:58‡ | — |
| 237 | 4:25 | — | 4:41‡ | 4:49‡ | 5:05‡ |
| 342 | 4:38 | 4:49‡ | 4:57‡ | 5:04‡ | — |
| 342 | 5:08 | 5:19‡ | 5:27‡ | 5:32‡ | — |
| 237 | 5:12 | — | 5:28‡ | 5:36‡ | 5:52‡ |
| 342 | 5:42 | 5:53‡ | 6:01‡ | 6:07‡ | — |

N0237237

AM – Lighter Type PM – Darker Type

Timetable Symbol

Símbolos del programa

‡ - Estimated time. *Tiempo estimado.*

Need more information or assistance?

- Visit Metro online at kingcounty.gov/metro
- Call Metro's Customer Information Office, 206-553-3000, Monday-Friday except for major/county holidays (May 25, July 3 (observed) and Sept. 7)
 - 6 a.m.–8 p.m. for trip planning assistance
 - 8 a.m.–5 p.m. for ORCA assistance and customer comments

Snow/Emergency Service Servicio de emergencia/nieve

During most snow conditions, this route will operate via the snow routing shown in this timetable. In the rare event that Metro declares an emergency, it will not operate. Visit kingcounty.gov/metro/snow and sign up for Transit Alerts to stay informed during adverse conditions.

Durante la mayoría de las nevadas, esta ruta operará por la ruta designada que se muestra en este programa. En el caso poco frecuente que Metro declare una emergencia, no operará. Visite kingcounty.gov/metro/snow y regístrese para obtener Alertas de Tránsito y mantenerse informado durante las condiciones adversas.

Holiday Information/ Información sobre feriados

There is no service on this route on weekends or the following holidays. *No hay servicio en esta ruta los fines de semana ni el siguiente feriados:*

- Memorial Day May 25
- Día de los Caídos* *el 25 de mayo*
- Independence Day (observed) July 3
- Día de la independencia (observado)* *3 de julio*
- Labor Day September 7
- Día del Trabajo* *7 de septiembre*

Online Trip Planning

Use Metro's online Trip Planner to plan trips on scheduled service in King, Pierce and Snohomish counties. It provides details on transit stops, routes and schedules. Trip Planner itineraries do not include service disruptions and reroutes caused by weather, emergencies, traffic, events or construction.

Trip Planner includes Metro Transit, Pierce Transit, Community Transit, Everett Transit, ST Express buses, Link light rail, Sounder commuter rail, King County Water Taxi, Washington State Ferries, the Seattle Center Monorail, and Seattle Streetcar.

www.kingcounty.gov/tripplanner