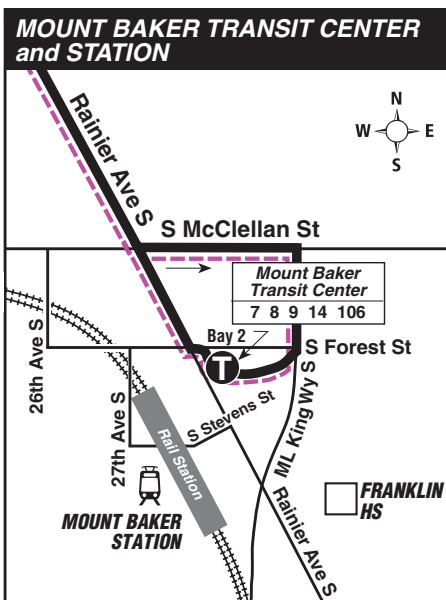
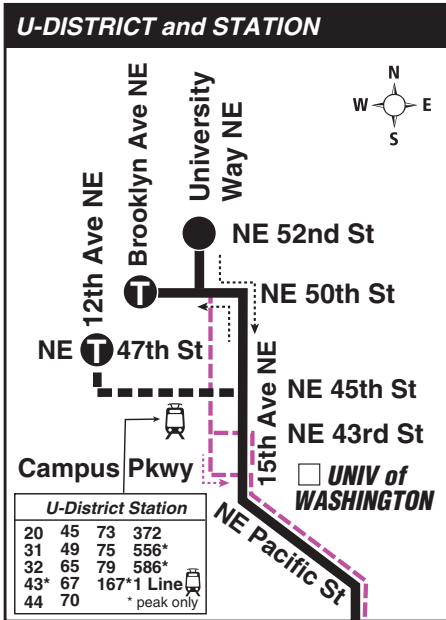
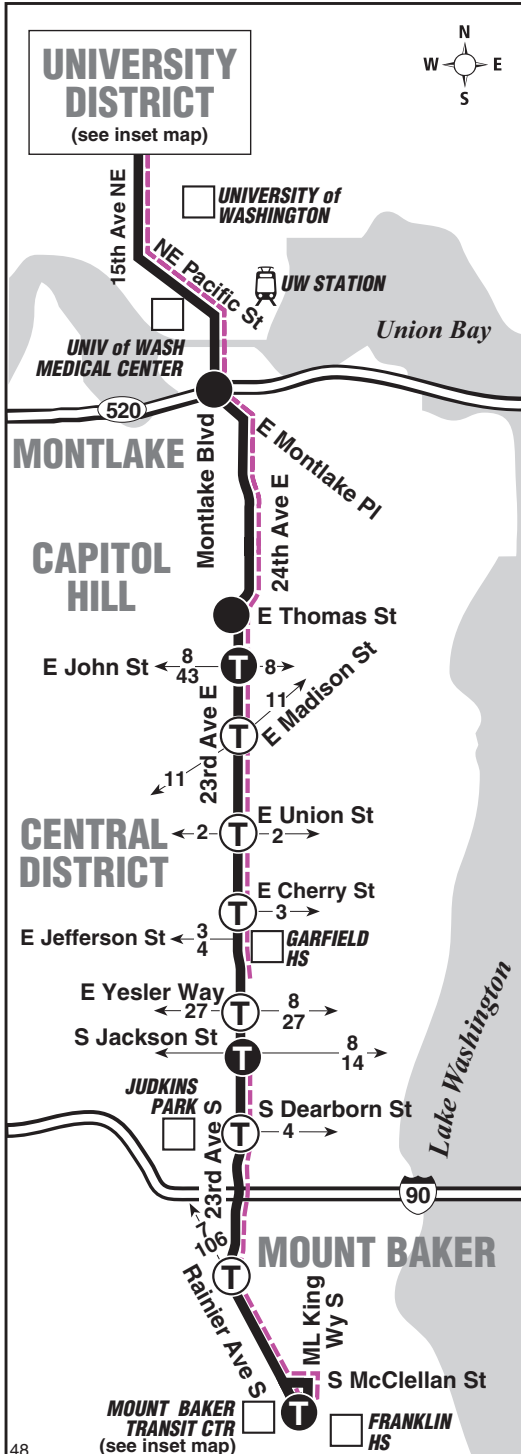


September 17, 2022 thru
March 17, 2023

Del 17 de septiembre de 2022
al 17 de marzo de 2023

University District, Montlake, Central District, Mount Baker



MAP LEGEND / LEYENDA DEL MAPA

- Makes all regular stops. *Hace todas las paradas regulares.*
- - - -** Saturday only routing. *Ruta sólo los sábados.*
- - - -** Snow route. *Ruta de nieve.*
- **TIME POINT / PUNTO DE TIEMPO:** Street intersection from which departure times are shown on the schedules. *Intersección de la calle desde donde se muestran los horarios de salida.*
- ← 30 43 T** **TRANSFER POINT / PUNTO DE TRANSFERENCIA:** Route intersection for transferring to indicated route(s). *Intersección de ruta para la transferencia para indicar la ruta o rutas.*
- ← 30 43 T** **TIME POINT & TRANSFER POINT / TIEMPO Y PUNTO DE TRANSFERENCIA**
- Landmark *El punto de referencia.*
- 🚋** 1 Line (Link) *1 Line (Link)*

Special Service Information
On Saturday, due to the University District Farmers Market being staged on University Way NE at NE 50th St, Rt 48 begins and ends at 12th Ave NE & NE 47th St.

What To Pay Cuánto pagar

Adults (19 and older) <i>Adultos</i> (19 años y mayor)	\$2.75
Children and Youth (0-18 yrs) <i>Niños y jóvenes</i> (0-18 años)	FREE
ORCA LIFT Fare* <i>Tarifa ORCA LIFT*</i>	\$1.00
RRFP cardholders , (registered seniors 65+, riders with disabilities, Medicare card holders) Titulares de Regional Reduced Fare Permit (RRFP, Tarjeta Regional de Descuento), (adultos mayores de 65 años registrados, pasajeros con discapacidades, titulares de tarjetas de Medicare)	\$1.00

*Income Qualified *Ingresos que reúnan los requisitos

NOTE: The ORCA Lift fare was reduced to \$1.00 September 1, 2022. The paper timetables were printed before this reduction was made so the previous fare (\$1.50) is listed in the "What To Pay" chart.

NOTA: La tarifa de ORCA Lift se redujo a \$ 1.00 el 1 de septiembre de 2022. Los horarios en papel se imprimieron antes de que se hiciera esta reducción, por lo que la tarifa anterior (\$ 1.50) se enumera en el gráfico "Cuánto pagar".

How to Read a Schedule

1. Locate the MONDAY thru FRIDAY, SATURDAY, or SUNDAY schedule block for the day of travel.
2. Timepoints are selected bus stops along the route that correspond to times listed under each location and to timepoint dots on the map. Timepoints are listed from the beginning of the route (on the left) to the end (on the right). If you are boarding at a stop between two timepoints, use the earlier time as a guide.
3. Bus stop number.
4. Read down the column to find the time your bus leaves the timepoint.
5. Read across the row to find the time your bus arrives at the next timepoint.
6. If there is a symbol (letter or character) after a time, look for the explanation below the schedule.
7. A dash in the column means the bus does not serve that timepoint.
8. Refer to the Special Service Information section for any changes in routing or other unique aspects of service on this route.

Route 1 Saturday ① to Downtown Seattle

Servicio de sábado el centro de Seattle

Queen Anne Hill	Lower Queen Anne	Downtown Seattle	
10th Ave W & W Fulton St	Queen Anne Ave N & W Mercer St	3rd Ave & Cedar St	3rd Av & Union
Stop #2010	Stop #2672	Stop #2220	Stop #4
—	—	6:24	6:31
6:42	6:49	6:54	7:01
7:12	7:19	7:24†	7:31
7:42	7:49	7:54	8:01
8:12	8:19	8:24	8:31
8:42	8:49	8:54	9:01
9:12	9:19	9:24	9:31
9:41	9:48	9:53	10:01
10:11	10:18	10:23	10:31