

Suspended Service

Due to the COVID-19 pandemic, resulting in much-reduced ridership on many of Metro's routes, **Route 77** will be suspended for the duration of the service period September 19, 2020 through March 19, 2021. Whether or not service will be resumed in March or September 2021 will depend on expected ridership and budget availability. Please visit Metro's website for more information on route suspensions and reduced schedules.

Snow/Emergency Service *Servicio de emergencia/nieve*

During most snow conditions, this route will operate via the snow routing shown in this timetable. In the rare event that Metro declares an emergency, it will not operate. Visit kingcounty.gov/metro/snow and sign up for Transit Alerts to stay informed during adverse conditions.

Durante la mayoría de las nevadas, esta ruta operará por la ruta designada que se muestra en este programa. En el caso poco frecuente que Metro declare una emergencia, no operará. Visite kingcounty.gov/metro/snow y regístrese para obtener Alertas de Tránsito y mantenerse informado durante las condiciones adversas.

Night Stop Program

For your added safety at night, you may request to exit the bus at a location along your route other than a regular bus stop. To do so, please go to the front of the bus and ask your driver at least one block before your desired stop. Safety considerations will determine if the driver can comply with your request. Night Stop service is available only from 8 pm to 5 am and is for dropping off riders only. Night Stop is not provided in downtown Seattle.

73 WEEKDAY/Entre semana

To UNIVERSITY DISTRICT →

	Jackson Park	Maple Leaf	Cowen Park	University District	UW Station Bay 3
Route	NE 143rd St & 17th Ave NE	15th Ave NE & NE 125th St	15th Ave NE & NE 80th St	15th Ave NE & NE 65th St	University Way NE & NE 45th St
	Stop #98780	Stop #38910	Stop #38330	Stop #35741	Stop #9133
	Stop #25240				Stop #25240
373	5:34B	5:38†	5:46†	5:49†	5:54†
373	6:04B	6:08†	6:16†	6:19†	6:24†
373	6:29B	6:33†	6:41†	6:44†	6:49†
373	6:51B	6:55†	7:04†	7:07†	7:13†
373	7:12B	7:16†	7:25†	7:29†	7:35†
373	7:28B	7:32†	7:42†	7:46†	7:53†
373	7:41B	7:45†	7:55†	7:59†	8:06†
373	7:50B	7:54†	8:04†	8:08†	8:15†
373	7:57B	8:01†	8:11†	8:15†	8:22†
373	8:12B	8:16†	8:26†	8:30†	8:37†
373	8:27B	8:31†	8:41†	8:45†	8:52†
373	8:42B	8:46†	8:56†	9:00†	9:07†
373	8:57B	9:01†	9:11†	9:15†	9:22†
373	9:12B	9:16†	9:26†	9:29†	9:36†
373	9:28B	9:32†	9:42†	9:45†	9:52†
373	9:43B	9:47†	9:57†	10:00†	10:07†
73	10:11	10:16	10:26	10:29	10:36†
73	10:41	10:46	10:56	10:59	11:06†
73	11:12	11:17	11:26	11:29	11:36†
73	11:42	11:47	11:56	11:59	12:06†
73	12:13	12:18	12:27	12:30	12:37†
73	12:43	12:48	12:57	1:00	1:07†
73	1:13	1:18	1:27	1:30	1:37†
73	1:44	1:48	1:57	2:00	2:07†
73	2:14	2:18	2:27	2:30	2:37†
373	2:43B	2:47†	2:56†	2:59†	3:06†
373	3:03B	3:07†	3:16†	3:19†	3:26†
373	3:23B	3:27†	3:36†	3:39†	3:46†
373	3:42B	3:46†	3:55†	3:58†	4:05†
373	3:57B	4:01†	4:10†	4:13†	4:20†
373	4:12B	4:16†	4:25†	4:28†	4:35†
373	4:27B	4:31†	4:40†	4:43†	4:50†
373	4:43B	4:47†	4:56†	4:59†	5:06†
373	4:58B	5:02†	5:11†	5:14†	5:21†
373	5:13B	5:17†	5:26†	5:29†	5:36†
373	5:43B	5:47†	5:56†	5:59†	6:06†
373	6:13B	6:17†	6:26†	6:29†	6:36†
373	6:45B	6:49†	6:57†	7:00†	7:06†
373	7:15B	7:19†	7:27†	7:30†	7:36†

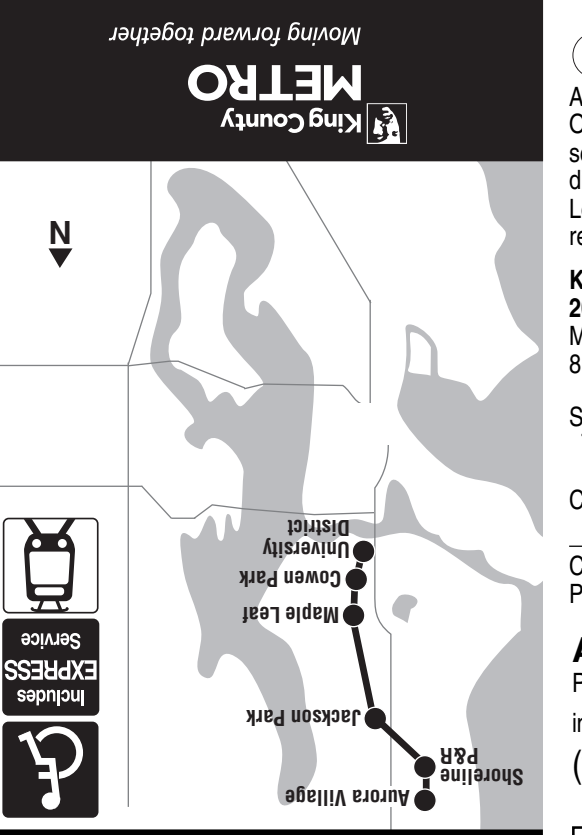
AM – Lighter Type PM – Darker Type

73 WEEKDAY/Entre semana

To COWEN PARK, JACKSON PARK →

	UW Station Bay 3	University District	Cowen Park	Maple Leaf	Jackson Park
Route	Montlake Blvd NE & NE Pacific PI	University Way NE & NE 45th St	15th Ave NE & NE 65th St	15th Ave NE & NE 80th St	15th Ave NE & NE 127th St
	Stop #25240	Stop #9584	Stop #38390	Stop #39080	Stop #39260
	Stop #98780				Stop #98780
373	6:00	6:07	6:11†	6:15†	6:22†
373	6:30	6:37	6:41†	6:45†	6:52†
373	6:55	7:02	7:07†	7:11†	7:18†
373	7:20	7:27	7:32†	7:36†	7:43†
373	7:42	7:49	7:54†	7:58†	8:05†
73	8:00	8:08	8:13	8:17	8:24
373	8:14	8:22	8:27†	8:31†	8:38†
73	8:30	8:39	8:44	8:48	8:55
373	8:45	8:54	8:59†	9:03†	9:10†
73	9:00	9:10	9:15	9:19	9:26
73	9:15	9:25	9:30	9:34	9:41
73	9:44	9:54	9:59	10:03	10:10
73	10:15	10:24	10:29	10:33	10:40
73	10:44	10:54	10:59	11:03	11:11
73	11:14	11:24	11:30	11:34	11:42
73	11:44	11:53	11:59	12:03	12:11
73	12:14	12:23	12:29	12:33	12:42
73	12:45	12:54	1:00	1:04	1:13
73	1:15	1:24	1:30	1:34	1:43
373	1:45	1:54	2:00†	2:04†	2:13†
373	2:15	2:24	2:30†	2:35†	2:44†
373	2:45	2:54	3:00†	3:05†	3:14†
373	3:15	3:24	3:30†	3:35†	3:45†
373	3:35	3:44	3:51†	3:56†	4:06†
373	3:55	4:04	4:11†	4:16†	4:26†
373	4:14	4:24	4:31†	4:36†	4:46†
373	4:30	4:40	4:47†	4:52†	5:02†
373	4:45	4:55	5:02†	5:07†	5:17†
373	5:00	5:10	5:17†	5:22†	5:33†
373	5:15	5:26	5:33†	5:38†	5:49†
373	5:30	5:41	5:48†	5:53†	6:04†
373	5:45	5:56	6:03†	6:08†	6:18†
373	6:15	6:26	6:33†	6:38†	6:48†
373	6:45	6:55	7:02†	7:07†	7:16†
373	7:15	7:24	7:30†	7:34†	7:43†
373	7:45	7:54	8:00	8:04	8:13

AM – Lighter Type PM – Darker Type



Metro Customer Services

At Metro's Customer Services office you can buy ORCA cards, bus passes, senior permits and taxi script, get information about bus service, register for disability permits and retrieve items turned into Lost & Found. Customer Service hours may change in response to public health guidance.

King Street Center
201 S Jackson St
Monday–Friday
8:30 a.m.–4:30 p.m.

Lost & Found
Monday–Friday
8:30 a.m.–1 p.m.
2 p.m.–4:30 p.m.

Accessible Formats

People with disabilities who need this information in accessible formats may call 206-477-6066 (voice) or TTY Relay: 711.

RIDER ALERT This symbol indicates a change in service. Watch for it in buses, at bus stops, and at timetable displays.

- Metro Customer Service** 206-553-3000
- Metro Website /Trip Planner** kingcounty.gov/metro
- TTY/Hearing Impaired** WA Relay: 711

Interpreter - 206-553-3000
Intérprete 口譯員 Переводчик
مترجم Thông dịch viên 통역관
Перекладач Soomaali ስነተርግዥ

73 SATURDAY/sábado

To UNIVERSITY DISTRICT →

	Jackson Park	Maple Leaf	Cowen Park	University District	UW Station Bay 3
Route	NE 143rd St & 17th Ave NE	15th Ave NE & NE 125th St	15th Ave NE & NE 80th St	15th Ave NE & NE 65th St	University Way NE & NE 45th St
	Stop #98780	Stop #38910	Stop #38330	Stop #35741	Stop #9133
	Stop #25240				Stop #25240
7:19	7:22	7:30	7:33	7:38†	7:45†
7:48	7:51	7:59	8:02	8:07†	8:15†
8:17	8:20	8:28	8:31	8:37†	8:45†
8:47	8:50	8:58	9:01	9:07†	9:15†
9:15	9:19	9:27	9:30	9:36†	9:45†
9:45	9:49	9:57	10:00	10:06†	10:15†
10:15	10:19	10:27	10:30	10:36†	10:45†
10:45	10:49	10:57	11:00	11:06†	11:15†
11:15	11:19	11:27	11:30	11:36†	11:45†
11:45	11:49	11:57	12:00	12:06†	12:15†
12:15	12:19	12:27	12:30	12:36†	12:45†
12:44	12:48	12:56	12:59	1:05†	1:15†
1:14	1:18	1:26	1:29	1:35†	1:45†
1:43	1:47	1:55	1:58	2:04†	2:15†
2:13	2:17	2:25	2:28	2:34†	2:45†
2:43	2:47	2:55	2:58	3:04†	3:15†
3:10	3:14	3:23	3:26	3:32†	3:43†
3:40	3:44	3:53	3:56	4:02†	4:13†
4:10	4:14	4:23	4:26	4:32†	4:43†
4:41	4:45	4:54	4:57	5:03†	5:13†
5:15	5:19	5:27	5:29	5:35†	5:45†
5:45	5:49	5:57	5:59	6:05†	6:15†
6:15	6:19	6:27	6:29	6:35†	6:45†
6:45	6:49	6:57	6:59	7:05†	7:15†
7:17	7:21	7:29	7:31	7:36†	7:45†

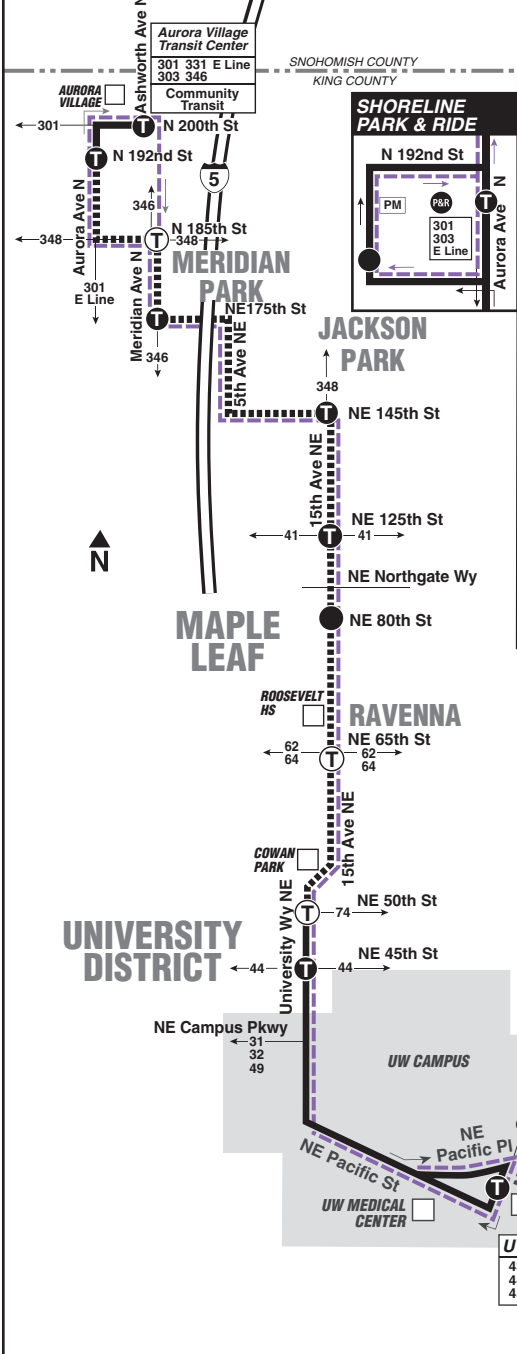
AM – Lighter Type PM – Darker Type

73 SATURDAY/sábado

To COWEN PARK, JACKSON PARK →

	UW Station Bay 3	University District	Cowen Park	Maple Leaf	Jackson Park
Route	Montlake Blvd NE & NE Pacific PI	University Way NE & NE 45th St	15th Ave NE & NE 65th St	15th Ave NE & NE 80th St	15th Ave NE & NE 127th St
	Stop #25240	Stop #9584	Stop #38390	Stop #39080	Stop #39260
	Stop #98780				Stop #98780
7:45	7:51	7:56	8:00	8:07	8:12
8:15	8:23	8:28	8:32	8:39	8:44
8:45	8:53	8:58	9:02	9:09	9:14
9:15	9:24	9:29	9:33	9:41	9:47
9:45	9:54	9:59	10:03	10:11	10:17
10:15	10:24	10:30	10:34	10:42	10:48
10:45	10:54	11:00	11:04	11:12	11:18
11:15	11:24	11:30	11:34	11:42	11:48
11:45	11:54	12:00	12:04	12:12	12:18
12:15	12:24	12:30	12:34	12:42	12:48
12:45	12:54	1:00	1:04	1:12	1:18
1:15	1:24	1:30	1:34	1:42	1:48
1:45	1:54	2:00	2:04	2:12	2:18
2:15	2:24	2:30	2:34	2:42	2:48
2:45	2:55	3:01	3:05	3:13	3:19
3:15	3:25	3:31	3:35	3:43	3:49
3:43	3:53	3:59	4:03	4:12	4:18
4:13	4:23	4:29	4:33	4:42	4:48
4:43	4:53	4:59	5:03	5:12	5:18
5:13	5:23	5:29	5:33	5:42	5:48
5:45	5:55	6:01	6:05	6:14	6:20
6:15	6:25	6:31	6:35	6:44	6:50
6:45	6:55	7:01	7:05	7:14	7:20
7:15	7:25	7:31	7:35	7:43	7:49
7:45	7:54	8:00	8:04	8:12	8:18

Route 373



**Snow/Emergency Service
Servicio de emergencia/
nieve**

During most snow conditions, this route will operate via the snow routing shown in this timetable. In the rare event that Metro declares an emergency, it will not operate. Visit kingcounty.gov/metro/snow and sign up for Transit Alerts to stay informed during adverse conditions.

Durante la mayoría de las nevadas, esta ruta operará por la ruta designada que se muestra en este programa. En el caso poco frecuente que Metro declare una emergencia, no operará. Visite kingcounty.gov/metro/snow y regístrese para obtener Alertas de Tránsito y manténgase informado durante las condiciones adversas.

MAP LEGEND / LEYENDA DEL MAPA

- Makes all regular stops. *Hace todas las paradas regulares.*
- Limited or no stops. *Limitado o sin paradas.*
- Snow route. *Ruta de nieve.*
- TIME POINT / PUNTO DE TIEMPO: Street intersection from which departure times are shown on the schedules. *Intersección de la calle desde donde se muestran los horarios de salida.*
- TRANSFER POINT / PUNTO DE TRANSFERENCIA: Route intersection for transferring to indicated route(s). *Intersección de ruta para la transferencia para indicar la ruta o rutas.*
- TIME POINT & TRANSFER POINT / TIEMPO Y PUNTO DE TRANSFERENCIA
- PARK & RIDE: Free parking area. *Zona de estacionamiento gratis.*
- Landmark *El punto de referencia.*
- Light Rail *Tren Ligero*

373 WEEKDAY/Entre semana

To UNIVERSITY DISTRICT →
Aurora Vill Transit Ctr Bay 2

Shoreline P&R	Meridian Park	Jackson Park	Maple Leaf	University District	UW Station Bay 3
N 200th St & Ashworth Ave N	N 175th St & Meridian Ave N	15th Ave NE & NE 145th St	15th Ave NE & NE 125th St	15th Ave NE & NE 80th St	Montlake Blvd NE & NE Pacific Pl
Stop #16103	Stop #75730	Stop #75756	Stop #38830	Stop #38910	Stop #38330
5:15	5:18	5:24	5:34	5:38	5:46
5:45	5:48	5:54	6:04	6:08	6:16
6:10	6:13	6:19	6:29	6:33	6:41
6:32	6:35	6:41	6:51	6:55	7:04
6:52	6:55	7:02	7:12	7:16	7:25
7:07	7:11	7:18	7:28	7:32	7:42
7:20	7:24	7:31	7:41	7:45	7:55
7:29	7:33	7:40	7:50	7:54	8:04
7:36	7:40	7:47	7:57	8:01	8:11
7:51	7:55	8:02	8:12	8:16	8:26
8:06	8:10	8:17	8:27	8:31	8:41
8:21	8:25	8:32	8:42	8:46	8:56
8:36	8:40	8:47	8:57	9:01	9:11
8:51	8:55	9:02	9:12	9:16	9:26
9:07	9:11	9:18	9:28	9:32	9:42
9:21	9:26	9:33	9:43	9:47	9:57
2:20	2:25	2:33	2:43	2:47	2:56
2:40	2:45	2:53	3:03	3:07	3:16
2:59	3:04	3:13	3:23	3:27	3:36
3:18	3:23	3:32	3:42	3:46	3:55
3:33	3:38	3:47	3:57	4:01	4:10
3:48	3:53	4:02	4:12	4:16	4:25
4:03	4:08	4:17	4:27	4:31	4:40
4:19	4:24	4:33	4:43	4:47	4:56
4:34	4:39	4:48	4:58	5:02	5:11
4:51	4:56	5:04	5:13	5:17	5:26
5:22	5:27	5:34	5:43	5:47	5:56
5:52	5:57	6:04	6:13	6:17	6:26
6:25	6:30	6:36	6:45	6:49	6:57
6:55	7:00	7:06	7:15	7:19	7:27

AM – Lighter Type PM – Darker Type

Express Service Information

Route 373 makes no stops between Aurora Ave N & N 185th St and 15th Ave NE & NE 65th St EXCEPT at the following locations:

- To University District**
- N 185th St & Aurora Ave N
 - N 185th St & Ashworth Ave N
 - Meridian Ave N & N 185th St
 - Meridian Ave N & N 180th St
 - N 175th St & Meridian Ave N
 - 5th Ave NE & NE 174th St
 - 5th Ave NE & NE 163rd St
 - 5th Ave NE & NE 155th St
 - NE 145th St & 6th Ave NE
 - 15th Ave NE & NE 145th St
 - 15th Ave NE & NE 143rd St
 - 15th Ave NE & NE 135th St
 - 15th Ave NE & NE 125th St
 - 15th Ave NE & NE 120th St
 - 15th Ave NE & NE 115th St
 - 15th Ave NE & NE Northgate Way
 - 15th Ave NE & NE 104th St
 - 15th Ave NE & NE 98th St
 - 15th Ave NE & NE 94th St
 - 15th Ave NE & NE 89th St
 - 15th Ave NE & NE 82nd St
 - 15th Ave NE & NE 80th St
 - 15th Ave NE & NE 75th St
 - 15th Ave NE & NE 70th St
 - 15th Ave NE & NE 65th St
- To Aurora Village**
- 15th Ave NE & NE 65th St
 - 15th Ave NE & NE 70th St
 - 15th Ave NE & NE 75th St
 - 15th Ave NE & NE 80th St
 - 15th Ave NE & NE 85th St
 - 15th Ave NE & NE 90th St
 - 15th Ave NE & NE 95th St
 - 15th Ave NE & NE 100th St
 - 15th Ave NE & NE 103rd St
 - 15th Ave NE & NE 105th St
 - 15th Ave NE & NE 107th St
 - 15th Ave NE & NE 110th St
 - 15th Ave NE & NE 115th St
 - 15th Ave NE & NE 120th St
 - 15th Ave NE & NE 127th St
 - 15th Ave NE & NE 135th St
 - 15th Ave NE & NE 143rd St
 - NE 145th St & 15th Ave NE
 - 5th Ave NE & NE 145th St
 - 5th Ave NE & NE 155th St
 - 5th Ave NE & NE 165th St
 - 5th Ave NE & NE 174th St
 - Meridian Ave N & N 175th St
 - Meridian Ave N & N 180th St
 - N 185th St & Meridian Ave N
 - N 185th St & Ashworth Ave N
 - Aurora Ave N & N 185th St

**Timetable Symbol
Símbolo del programa**

† - Estimated time. *Tiempo estimado*

Get real-time bus arrival information on your mobile device.
Text your bus stop number to 62550.

ORCA Card

Metro Transit and eight other Puget Sound transportation agencies (Community Transit, Everett Transit, Kitsap Transit, Pierce Transit, Sound Transit, Seattle Streetcar, King County Water Taxi, the Seattle Center Monorail and Washington State Ferries) use a common fare-payment system called ORCA (One Regional Card for All). The ORCA card works as cash or a pass, and it automatically tracks the value of your fares and transfers, letting you move easily between the participating transportation systems.

Get your ORCA card online at www.orcard.com, by phone at 1-888-988-6722 (ORCA) or WA Relay: 711 (1-888-889-6368), at ticket vending machines in Sounder and Link rail stations, or at one of the transit agency customer service offices. The ORCA website also provides information on how to use the card, as well as locations at which they can be reloaded with a new pass or additional cash.

**VanShare
You know a good thing when you ride!**

Let VanShare bridge the gap in your commute. Starting a vanshare is simple. You just need five people including a volunteer driver. Use it to make the connection to your final destination from any transportation terminal.

To start a VanShare, phone us at 206-625-4500 or e-mail us at VanShare@kingcounty.gov. Link to our web page through Metro at kingcounty.gov/metro

373 WEEKDAY/Entre semana

To AURORA VILLAGE →

UW Station Bay 3	University District	Maple Leaf	Jackson Park	Meridian Park	Shoreline P&R	Aurora Vill Transit Ctr Bay 2
Montlake Blvd NE & NE Pacific Pl	University Way NE & NE 45th St	15th Ave NE & NE 80th St	15th Ave NE & NE 127th St	NE 145th St & Meridian Ave N	Aurora Ave N & N 192nd St	N 200th St & Ashworth Ave N
Stop #25240	Stop #9584	Stop #39080	Stop #39260	Stop #82160	Stop #16680	Stop #75912
6:00	6:07	6:15	6:22	6:27	6:36	6:48
6:30	6:37	6:45	6:52	6:57	7:06	7:18
6:55	7:02	7:11	7:18	7:23	7:32	7:44
7:20	7:27	7:36	7:43	7:48	7:58	8:06
7:42	7:49	7:58	8:05	8:10	8:20	8:28
8:14	8:22	8:31	8:38	8:44	8:54	9:02
8:45	8:54	9:03	9:10	9:16	9:26	9:34
1:45	1:54	2:04	2:13	2:18	2:27	2:34
2:15	2:24	2:35	2:44	2:49	2:59	3:06
2:45	2:54	3:05	3:14	3:19	3:29	3:36
3:15	3:24	3:36	3:45	3:50	4:00	4:08
3:35	3:44	3:56	4:06	4:11	4:21	4:29
3:55	4:04	4:16	4:26	4:31	4:41	4:49
4:14	4:24	4:36	4:46	4:52	5:03	5:11
4:30	4:40	4:52	5:02	5:08	5:19	5:27
4:45	4:55	5:07	5:17	5:23	5:34	5:42
5:00	5:10	5:22	5:33	5:39	5:50	5:58
5:15	5:26	5:38	5:49	5:55	6:05	6:13
5:30	5:41	5:53	6:04	6:10	6:20	6:27
5:45	5:56	6:08	6:18	6:24	6:34	6:41
6:15	6:26	6:38	6:48	6:53	7:02	7:08
6:45	6:55	7:07	7:16	7:21	7:30	7:36
7:15	7:24	7:34	7:43	7:48	7:57	8:03
7:45	7:54	8:04	8:13	8:18	8:27	8:33

AM – Lighter Type PM – Darker Type

Suspended Service

Due to the COVID-19 pandemic, resulting in much-reduced ridership on many of Metro's routes, **Route 77** will be suspended for the duration of the service period September 19, 2020 through March 19, 2021. Whether or not service will be resumed in March or September 2021 will depend on expected ridership and budget availability. Please visit Metro's website for more information on route suspensions and reduced schedules.

**Route 373 Holiday Information/
Ruta 373 información sobre feriados**

There is no service on Route 373 on weekends or the following holidays. *No hay servicio en la ruta 373 los fines de semana ni los siguientes feriados:*

- Thanksgiving Nov. 26
- Día de acción de gracias* el 26 de noviembre
- Christmas Dec. 25
- Nochebuena* el 25 de diciembre
- New Year Jan. 1, 2021
- Año nuevo* el 1 de enero de 2021

How to Pay

At all times, pay your fare **when you board** the bus. Pay with cash (exact fare; drivers do not carry change), ticket or with a convenient regional ORCA card. Show your activated Transit GO Ticket (mobile ticket) or valid transfer to the driver. Metro transfers are valid on Metro, only. See "How to pay" on Metro's website for more information.

Pague su pasaje al abordar el autobús. Pague en efectivo (cantidad exacta; los conductores no tienen cambio), con tarjeta regional ORCA o muestre su boleto. Muestre su Transit GO Ticket activado (boleto electrónico) o su boleto transferible al conductor. Las transferencias son válidas sólo en Metro. Para mayor información, vea "Cómo pagar" en la página web de Metro.

**What To Pay
Cuánto pagar**

Adults (19 and older) <i>Adultos</i> (19 años y mayor)	\$2.75
Youth (6-18 yrs) <i>Jóvenes</i> (6-18 años)	\$1.50
ORCA LIFT Fare* <i>Tarifa ORCA LIFT*</i>	\$1.50
RRFP cardholders (registered seniors, Medicare, disabled) Titulares de tarjetas RRFP (personas mayores registradas, Medicare, discapacitados)	\$1.00
Children (thru age 5) Four may ride free with person paying adult fare Niños (hasta los 5 años) <i>Pueden viajar hasta cuatro con una persona que pague la tarifa de adulto.</i>	

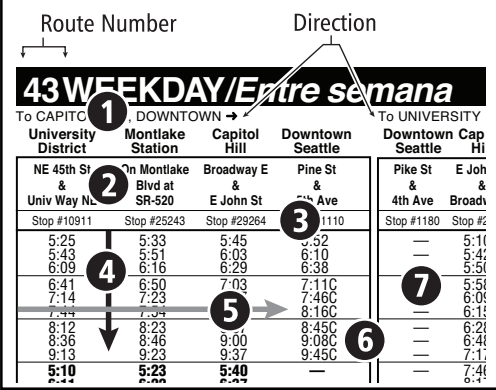
*Income Qualified *Ingresos que reúnan los requisitos

Priority Seating

All Metro buses are wheelchair accessible. Designated seats in the front of buses are reserved for seniors and people with disabilities. If you are occupying one of these seats when a person with greater need boards, please offer it to that person. For more information about accessible service and bus-acceptable wheelchair/scooter specifications, call 206-553-3000.

How to Read a Schedule

- Locate the WEEKDAY, SATURDAY, or SUNDAY schedule block for the day of travel.
- Timepoints are select bus stops along the route that correspond to times listed under each location and to timepoint dots on the map. Timepoints are listed from the beginning of the route (on the left) to the end (on the right). If you are boarding at a stop between two timepoints, use the earlier time as a guide.
- Bus stop number.
- Read down the column to find the time your bus leaves the timepoint.
- Read across the row to find the time your bus arrives at the next timepoint.
- If there is a symbol (letter or character) after a time, look for the explanation under the heading Timetable Symbols.
- A dash in the column means the bus does not serve that timepoint.
- Refer to the Special Service Information section for any changes in routing or other unique aspects of service on this route.



43 WEEKDAY/Entre semana

To CAPITOL UNIVERSITY DISTRICT → Downtown Seattle → To UNIVERSITY DOWNTOWN Cap Seattle Hi

University District	Montlake Station	Capitol Hill	Downtown Seattle	Pike St & 4th Ave	E John St & Broad
NE 45th St & Univ Way N	Montlake Blvd NE & SR-520	Broadway E & E John St	Pine St & Pike Ave	Pike St & 4th Ave	E John St & Broad
Stop #10911	Stop #25243	Stop #23264	Stop #110	Stop #1180	Stop #2
5:25	5:33	5:45	5:52	—	5:11
5:43	5:51	6:03	6:10	—	5:4
6:09	6:16	6:29	6:38	—	5:5
6:41	6:50	7:03	7:11C	—	5:5
7:14	7:23	7:35	7:46C	—	6:0
7:44	7:54	8:07	8:16C	—	6:1
8:12	8:22	8:35	8:45C	—	6:2
8:36	8:46	8:59	9:09C	—	6:4
9:13	9:23	9:37	9:45C	—	7:1
5:10	5:23	5:40	—	—	7:4