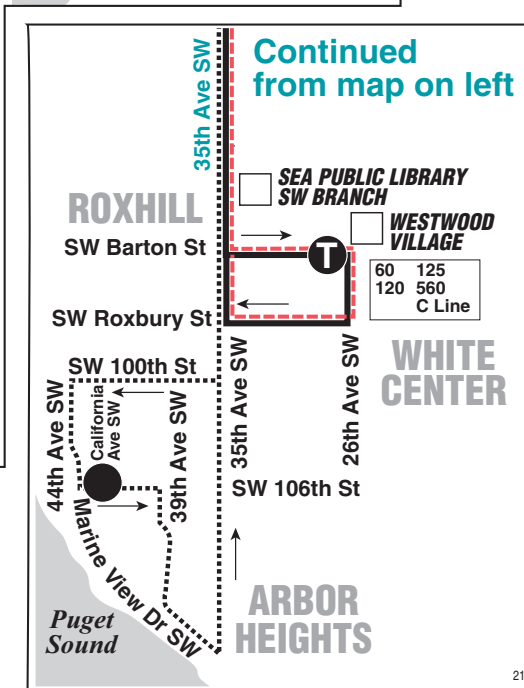
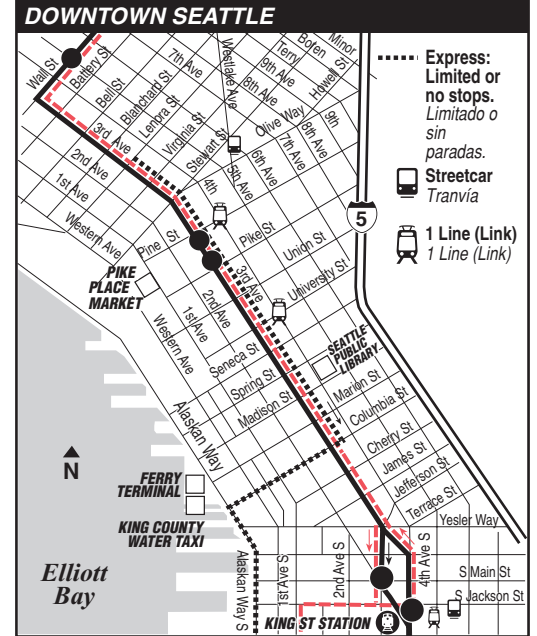
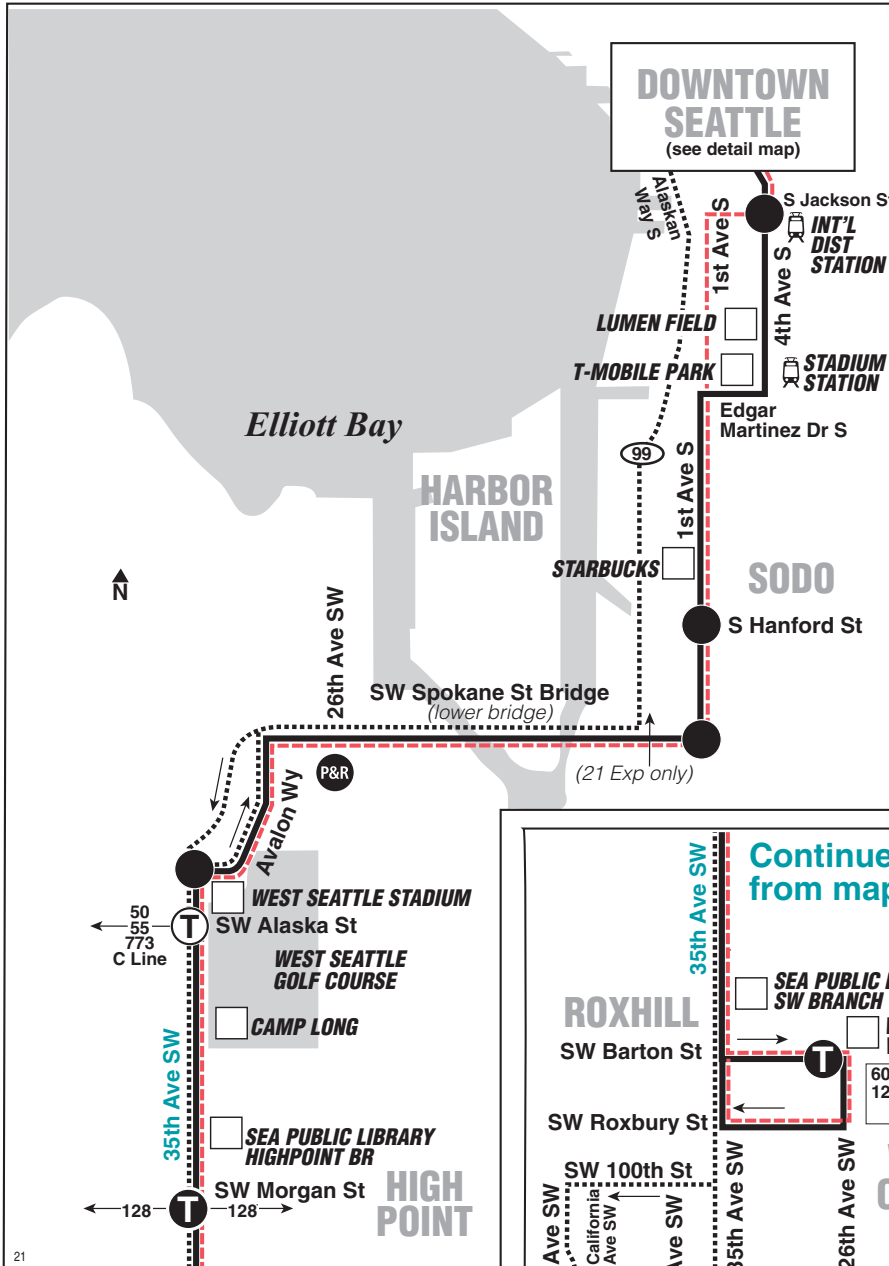


October 2, 2021 thru
March 18, 2022

Del 2 de octubre de 2021
al 18 de marzo de 2022

Arbor Heights, Roxhill, Westwood Village, High Point, West Seattle, Downtown Seattle



MAP LEGEND / LEYENDA DEL MAPA

- Makes all regular stops. Hace todas las paradas regulares.
- - -** Snow route. Ruta de nieve.
- ⋯** EXPRESS: limited or no stops. EL EXPRESO: limitado o sin paradas.
- TIME POINT / PUNTO DE TIEMPO: Street intersection from which departure times are shown on the schedules. Intersección de la calle desde donde se muestran los horarios de salida.
- T** TRANSFER POINT / PUNTO DE TRANSFERENCIA: Route intersection for transferring to indicated route(s). Intersección de ruta para la transferencia para indicar la ruta o rutas.
- T** TIME POINT & TRANSFER POINT / TIEMPO Y PUNTO DE TRANSFERENCIA
- P&R** PARK & RIDE: Free parking area. Zona de estacionamiento gratis.
- Landmark. El punto de referencia.
- Ⓜ** Sounder train. Sounder tren.

Route 21 Monday thru Friday to Downtown Seattle

Servicio de lunes a viernes al centro de Seattle

Westwood Village	Arbor Heights	High Point	West Seattle	SODO	Downtown Seattle		To Route
SW Barton St & 26th Ave SW	SW 106th St & California Ave SW	35th Ave SW & SW Morgan St	35th Ave SW & SW Avalon Way	1st Ave S & S Spokane St	4th Ave S Island & S Jackson St	3rd Ave & Pine St	
Stop #22557	Stop #22380	Stop #22710	Stop #22820	Stop #15190	Stop #619	Stop #590	
4:44	—	4:55	4:59	5:07	5:17	5:24	5
5:16	—	5:27	5:31	5:40	5:50	5:57	5
5:31	—	5:43	5:47	5:56	6:06	6:13	5
5:30bx	5:34x	5:50x	5:54x†	—	—	6:24cx†	5
5:46	—	5:58	6:02	6:11	6:21	6:28	5
5:45bx	5:49x	6:05x	6:09x†	—	—	6:39cx†	CB
6:01	—	6:13	6:17	6:26	6:36	6:43	5
6:15	—	6:28	6:32	6:41	6:51	6:58	5
6:27	—	6:40	6:44	6:53	7:05	7:12	5
6:23bx	6:28x	6:47x	6:52x†	—	—	7:23cx†	CB
6:40	—	6:54	6:59	7:08	7:21	7:28	5
6:55	—	7:09	7:14	7:23	7:36	7:43	5
6:52bx	6:57x	7:17x	7:22x†	—	—	7:56cx†	CB
7:08	—	7:23	7:28	7:38	7:51	7:58	5
7:23	—	7:38	7:43	7:53	8:06	8:13	5
7:18bx	7:23x	7:47x	7:52x†	—	—	8:24cx†	CB
7:38	—	7:53	7:58	8:08	8:21	8:28	5
7:53	—	8:08	8:13	8:23	8:36	8:43	5
7:51bx	7:55x	8:17x	8:21x†	—	—	8:52cx†	CB
8:09	—	8:23	8:28	8:38	8:51	8:58	5
8:06bx	8:10x	8:32x	8:36x†	—	—	9:07cx†	5
8:24	—	8:38	8:43	8:53	9:06	9:13	5
8:41	—	8:54	8:59	9:08	9:21	9:28	5
9:00d	—	9:09	9:14	9:23	9:36	9:43	5
9:13	—	9:24	9:29	9:38	9:51	9:58	5
9:29	—	9:40	9:45	9:53	10:06	10:13	5
9:44	—	9:55	10:00	10:08	10:21	10:28	5
9:59	—	10:10	10:15	10:23	10:36	10:43	5
10:17d	—	10:25	10:30	10:39	10:52	10:59	5
10:32	—	10:43	10:47	10:56	11:08	11:15	5
10:47	—	10:58	11:02	11:11	11:23	11:30	5
11:05d	—	11:13	11:17	11:26	11:38	11:45	5
11:17	—	11:28	11:32	11:41	11:53	12:00	5
11:32	—	11:43	11:47	11:56	12:08	12:15	5
11:49d	—	11:57	12:01	12:10	12:22	12:29	5
12:00	—	12:11	12:15	12:24	12:36	12:43	5
12:15	—	12:26	12:30	12:39	12:51	12:58	5
12:33d	—	12:41	12:45	12:54	1:06	1:14	5
12:45	—	12:56	1:00	1:09	1:21	1:29	5
1:00	—	1:11	1:15	1:24	1:36	1:44	5
1:18d	—	1:26	1:30	1:39	1:51	1:59	5
1:30	—	1:41	1:45	1:54	2:06	2:14	5
1:47d	—	1:55	1:59	2:08	2:21	2:29	5
1:59	—	2:10	2:14	2:23	2:36	2:44	5
2:13	—	2:24	2:28	2:37	2:50	2:58	5
2:27	—	2:38	2:42	2:51	3:04	3:12	5
2:45d	—	2:53	2:57	3:06	3:19	3:27	5
2:57	—	3:08	3:12	3:21	3:34	3:42	5

Westwood Village	Arbor Heights	High Point	West Seattle	SODO	Downtown Seattle		To Route
SW Barton St & 26th Ave SW	SW 106th St & California Ave SW	35th Ave SW & SW Morgan St	35th Ave SW & SW Avalon Way	1st Ave S & S Spokane St	4th Ave S Island & S Jackson St	3rd Ave & Pine St	
Stop #22557	Stop #22380	Stop #22710	Stop #22820	Stop #15190	Stop #619	Stop #590	
3:12	—	3:23	3:27	3:36	3:49	3:57	5
3:27	—	3:38	3:42	3:51	4:05	4:13	5
3:45d	—	3:53	3:57	4:06	4:20	4:28	5
3:56	—	4:07	4:11	4:20	4:35	4:44	5
4:10	—	4:21	4:25	4:35	4:50	4:59	5
4:26	—	4:37	4:41	4:51	5:05	5:14	5
4:42	—	4:53	4:57	5:06	5:20	5:29	5
5:00d	—	5:08	5:12	5:21	5:34	5:42	5
5:12	—	5:23	5:27	5:36	5:49	5:57	5
5:30d	—	5:38	5:42	5:51	6:03	6:10	5
5:43	—	5:54	5:58	6:07	6:18	6:25	5
6:02d	—	6:09	6:13	6:22	6:33	6:40	5
6:15	—	6:25	6:29	6:37	6:48	6:55	5
6:30	—	6:40	6:44	6:52	7:03	7:10	5
6:52	—	7:01	7:05	7:13	7:23	7:30	5
7:15d	—	7:21	7:25	7:33	7:43	7:50	5
7:32	—	7:41	7:45	7:53	8:03	8:10	5
7:52	—	8:01	8:05	8:13	8:23	8:30	5
8:15d	—	8:21	8:25	8:33	8:43	8:50	5
8:32	—	8:41	8:45	8:53	9:03	9:10	5
8:52	—	9:01	9:05	9:13	9:23	9:30	5
9:15d	—	9:21	9:25	9:33	9:43	9:50	5
9:32	—	9:41	9:45	9:53	10:03	10:10	5
10:05d	—	10:11	10:15	10:23	10:33	10:40	5
10:33	—	10:42	10:46	10:53	11:03	11:10	5
11:34	—	11:43	11:46	11:53	12:03	12:11	5
12:42d	—	12:48	12:51	12:58	1:08	1:15	CB

Bold PM time
b Serves southbound 35th Ave SW & SW Roxbury St at this time.
c Serves northbound 3rd Ave & Virginia St at this time.
d Serves SW Roxbury St & 30th Ave SW at this time.
x Express Trip.
† Estimated time.
CB Returns to Central Base Garage.

Express Service Information

Route 21 EXPRESS buses make no stops between 35th Ave SW & SW Morgan St and 1st Ave S & S King St EXCEPT at the following locations:

To Downtown Seattle

- 35th Ave SW & SW Avalon Wy.

To Arbor Heights

- 35th Ave SW & SW Avalon Wy.

Route 21 Monday thru Friday to Westwood Village

Servicio de lunes a viernes a Westwood Village

Downtown Seattle			SODO	West Seattle	High Point	Westwood Village
Wall St & 5th Ave	3rd Ave & Pike St	3rd Ave S & S Main St	1st Ave S & S Hanford St	35th Ave SW & SW Avalon St	35th Ave SW & SW Morgan St	SW Barton St & 26th Ave SW
Stop #7430	Stop #431	Stop #515	Stop #15395	Stop #22830	Stop #22940	Stop #22557
5:19	5:23	5:29	5:36	5:44	5:49	5:56
5:50	5:54	6:00	6:07	6:15	6:21	6:28
6:22	6:27	6:33	6:40	6:49	6:55	7:03
6:38	6:43	6:49	6:57	7:06	7:12	7:20
6:53	6:58	7:04	7:12	7:21	7:27	7:36
7:09	7:14	7:20	7:29	7:38	7:44	7:53
7:26	7:32	7:38	7:47	7:56	8:02	8:12
7:42	7:48	7:54	8:03	8:12	8:18	8:28
8:00	8:06	8:13	8:22	8:31	8:37	8:47
8:15	8:21	8:28	8:37	8:46	8:51	9:00
8:30	8:36	8:43	8:52	9:01	9:06	9:15
8:45	8:51	8:58	9:07	9:16	9:21	9:29
9:00	9:06	9:13	9:22	9:31	9:36	9:44
9:13	9:19	9:25	9:34	9:43	9:48	9:56b
9:27	9:33	9:39	9:48	9:57	10:02	10:10
9:40	9:46	9:52	10:01	10:10	10:15	10:23
9:55	10:01	10:07	10:16	10:25	10:30	10:38b
10:08	10:14	10:20	10:29	10:38	10:43	10:51
10:23	10:29	10:35	10:44	10:53	10:58	11:06
10:38	10:44	10:50	10:59	11:08	11:13	11:21b
10:53	10:59	11:05	11:14	11:23	11:28	11:36
11:08	11:14	11:20	11:29	11:38	11:43	11:51
11:23	11:29	11:35	11:44	11:53	11:58	12:06b
11:38	11:44	11:50	11:59	12:08	12:13	12:21
11:53	11:59	12:05	12:14	12:23	12:28	12:36
12:08	12:14	12:20	12:29	12:38	12:44	12:52b
12:23	12:29	12:35	12:45	12:54	1:00	1:08
12:38	12:44	12:50	1:00	1:09	1:15	1:23b
12:53	12:59	1:05	1:15	1:24	1:30	1:38
1:08	1:14	1:20	1:30	1:40	1:46	1:54
1:23	1:29	1:35	1:45	1:56	2:02	2:10b
1:38	1:44	1:50	2:00	2:11	2:17	2:25
1:53	1:59	2:05	2:15	2:26	2:31	2:41
2:09	2:15	2:21	2:31	2:42	2:47	2:57
2:24	2:30	2:37	2:47	2:58	3:03	3:13b
2:40	2:46	2:53	3:03	3:14	3:19	3:29
2:55	3:01	3:08	3:18	3:29	3:34	3:45
3:10	3:16	3:23	3:34	3:45	3:50	4:01
3:25	3:31	3:38	3:49	4:00	4:05	4:16
3:37cx	3:40x	—	—	4:07x†	4:23dx†	4:41ex†
3:40	3:46	3:53	4:04	4:15	4:20	4:31
3:55	4:01	4:09	4:20	4:31	4:36	4:47b
4:08cx	4:11x	—	—	4:38x†	4:54dx†	5:12ex†
4:10	4:17	4:25	4:36	4:47	4:52	5:03
4:26	4:33	4:41	4:52	5:03	5:08	5:19
4:39cx	4:42x	—	—	5:09x†	5:25dx†	5:43ex†
4:42	4:49	4:57	5:08	5:19	5:25	5:36
4:55cx	4:58x	—	—	5:25x†	5:41dx†	5:59ex†

Downtown Seattle			SODO	West Seattle	High Point	Westwood Village
Wall St & 5th Ave	3rd Ave & Pike St	3rd Ave S & S Main St	1st Ave S & S Hanford St	35th Ave SW & SW Avalon St	35th Ave SW & SW Morgan St	SW Barton St & 26th Ave SW
Stop #7430	Stop #431	Stop #515	Stop #15395	Stop #22830	Stop #22940	Stop #22557
4:57	5:04	5:12	5:23	5:35	5:41	5:52
5:09cx	5:12x	—	—	5:39x†	5:55dx†	6:13ex†
5:11	5:18	5:26	5:37	5:49	5:55	6:06b
5:24cx	5:27x	—	—	5:54x†	6:10dx†	6:28ex†
5:26	5:33	5:41	5:52	6:03	6:09	6:20
5:39cx	5:42x	—	—	6:08x†	6:24dx†	6:42ex†
5:41	5:48	5:55	6:06	6:17	6:23	6:34b
5:52cx	5:55x	—	—	6:21x†	6:37dx†	6:55ex†
5:55	6:02	6:09	6:20	6:31	6:37	6:47
6:10	6:17	6:24	6:35	6:45	6:51	7:01
6:25	6:32	6:39	6:49	6:59	7:05	7:15b
6:40	6:46	6:53	7:03	7:13	7:19	7:28
6:53	6:59	7:06	7:16	7:26	7:32	7:41
7:08	7:14	7:20	7:29	7:38	7:43	7:52b
7:22	7:27	7:33	7:41	7:50	7:55	8:04
7:42	7:47	7:53	8:01	8:10	8:15	8:24
8:01	8:06	8:12	8:20	8:29	8:34	8:43
8:20	8:25	8:31	8:39	8:48	8:53	9:01
8:40	8:45	8:50	8:58	9:07	9:12	9:20
8:59	9:04	9:09	9:17	9:26	9:31	9:39
9:19	9:24	9:29	9:37	9:46	9:51	9:59
9:39	9:44	9:49	9:57	10:06	10:11	10:19
9:59	10:04	10:09	10:17	10:26	10:30	10:38b
10:19	10:23	10:28	10:36	10:45	10:49	10:57
10:47	10:51	10:56	11:04	11:13	11:17	11:25
11:17	11:21	11:26	11:34	11:43	11:47	11:55b
12:16	12:20	12:25	12:33	12:42	12:45	12:52
1:09	1:13	1:18	1:26	1:35	1:38	1:45

Bold PM time

- b** Trip ends SW Roxbury St & 28th Ave SW several min. later.
- c** Serves southbound 3rd Ave & Virginia St at this time.
- d** Serves southbound 35th Ave SW & SW Roxbury St at this time.
- e** Serves northbound 35th Ave SW & SW Roxbury St at this time.
- x** Express Trip.
- †** Estimated time.

Express Service Information

Route 21 EXPRESS buses make no stops between 35th Ave SW & SW Morgan St and 1st Ave S & S King St EXCEPT at the following locations:

To Downtown Seattle

- 35th Ave SW & SW Avalon Wy.

To Arbor Heights

- 35th Ave SW & SW Avalon Wy.

Route 21 Saturday to Downtown Seattle

Servicio de al sábado al centro de Seattle

Westwood Village	High Point	West Seattle	SODO	Downtown Seattle		To Route
SW Barton St & 26th Ave SW	35th Ave SW & SW Morgan St	35th Ave SW & SW Avalon Way	1st Ave S & S Spokane St	4th Ave S Island & S Jackson St	3rd Ave & Pine St	
Stop #22557	Stop #22710	Stop #22820	Stop #15190	Stop #619	Stop #590	
5:40	5:48	5:52	5:58	6:08	6:15	5
6:09	6:17	6:22	6:28	6:38	6:45	5
6:39	6:47	6:52	6:58	7:08	7:15	5
7:07	7:17	7:22	7:28	7:38	7:45	5
7:37	7:47	7:52	7:58	8:08	8:15	5
8:06	8:16	8:21	8:27	8:38	8:45	5
8:36	8:46	8:51	8:57	9:08	9:15	5
9:05	9:15	9:20	9:26	9:38	9:45	5
9:35	9:45	9:50	9:56	10:08	10:15	5
10:05	10:15	10:20	10:26	10:38	10:45	5
10:35	10:45	10:50	10:56	11:08	11:15	5
10:55	11:05	11:10	11:16	11:28	11:35	5
11:15	11:25	11:30	11:36	11:48	11:55	5
11:35	11:45	11:50	11:56	12:08	12:15	5
11:55	12:05	12:10	12:16	12:28	12:35	5
12:15	12:25	12:30	12:36	12:48	12:55	5
12:35	12:45	12:50	12:56	1:08	1:15	5
12:55	1:05	1:10	1:16	1:28	1:35	5
1:15	1:25	1:30	1:36	1:48	1:55	5
1:35	1:45	1:50	1:56	2:08	2:15	5
1:55	2:05	2:10	2:16	2:28	2:35	5
2:15	2:25	2:30	2:36	2:48	2:55	5
2:35	2:45	2:50	2:56	3:08	3:15	5
2:55	3:05	3:10	3:16	3:28	3:35	5
3:15	3:25	3:30	3:36	3:48	3:55	5
3:35	3:45	3:50	3:56	4:08	4:15	5
3:55	4:05	4:10	4:16	4:28	4:35	5
4:15	4:25	4:30	4:36	4:48	4:55	5
4:35	4:45	4:50	4:56	5:08	5:15	5
4:55	5:05	5:10	5:16	5:28	5:35	5
5:15	5:25	5:30	5:36	5:48	5:55	5
5:35	5:45	5:50	5:56	6:08	6:15	5
5:57	6:07	6:11	6:17	6:28	6:35	5
6:17	6:27	6:31	6:37	6:48	6:55	5
6:37	6:47	6:51	6:57	7:08	7:15	5
7:07	7:17	7:21	7:27	7:38	7:45	5
7:37	7:47	7:51	7:57	8:08	8:15	5
8:09	8:18	8:22	8:28	8:38	8:45	5
8:39	8:48	8:52	8:58	9:08	9:15	5
9:09	9:18	9:22	9:28	9:38	9:45	5
9:39	9:48	9:52	9:58	10:08	10:15	5
10:09	10:18	10:22	10:28	10:38	10:45	5
10:54	11:03	11:07	11:13	11:23	11:29	5
11:57b	12:04	12:08	12:14	12:24	12:30	5
12:40b	12:49	12:53	12:59	1:09	1:15	CB

Bold PM time
b Serves SW Roxbury St & 30th Ave SW at this time.
CB Returns to Central Base Garage.

Route 21 Saturday to Westwood Village

Servicio de al sábado a Westwood Village

Downtown Seattle			SODO	West Seattle	High Point	Westwood Village
Wall St & 5th Ave	3rd Ave & Pike St	3rd Ave S & S Main St	1st Ave S & S Hanford St	35th Ave SW & SW Avalon St	35th Ave SW & SW Morgan St	SW Barton St & 26th Ave SW
Stop #7430	Stop #431	Stop #515	Stop #15395	Stop #22830	Stop #22940	Stop #22557
5:55	6:00	6:06	6:14	6:20	6:23	6:28
6:25	6:30	6:36	6:44	6:50	6:53	6:58
6:54	6:59	7:05	7:13	7:20	7:24	7:29
7:24	7:30	7:37	7:45	7:52	7:56	8:01
7:54	8:00	8:07	8:15	8:22	8:26	8:31
8:24	8:30	8:37	8:45	8:52	8:56	9:01
8:55	9:01	9:08	9:16	9:23	9:27	9:32
9:25	9:31	9:38	9:46	9:53	9:57	10:02
9:56	10:02	10:09	10:17	10:24	10:28	10:33
10:26	10:32	10:39	10:48	10:55	10:59	11:05
10:57	11:03	11:10	11:19	11:26	11:30	11:36
11:17	11:23	11:30	11:39	11:46	11:50	11:56
11:37	11:43	11:50	11:59	12:06	12:10	12:16
11:59	12:05	12:12	12:21	12:28	12:32	12:38
12:19	12:25	12:32	12:41	12:48	12:52	12:58
12:39	12:45	12:52	1:01	1:08	1:12	1:18
12:59	1:05	1:12	1:22	1:29	1:33	1:40b
1:19	1:25	1:32	1:41	1:48	1:52	1:58
1:39	1:45	1:52	2:01	2:08	2:12	2:18
1:59	2:05	2:12	2:22	2:29	2:33	2:40b
2:19	2:25	2:32	2:41	2:48	2:52	2:58
2:39	2:45	2:52	3:01	3:08	3:12	3:18
2:59	3:05	3:12	3:21	3:28	3:32	3:38
3:19	3:25	3:32	3:41	3:48	3:52	3:58
3:39	3:45	3:52	4:01	4:08	4:12	4:18
3:59	4:05	4:12	4:21	4:28	4:32	4:38
4:19	4:25	4:32	4:41	4:48	4:52	4:58
4:39	4:45	4:52	5:01	5:08	5:12	5:18
4:59	5:05	5:12	5:21	5:28	5:32	5:38
5:19	5:25	5:32	5:41	5:48	5:52	5:58
5:39	5:45	5:52	6:01	6:08	6:12	6:18
5:57	6:03	6:10	6:20	6:27	6:31	6:38b
6:16	6:22	6:29	6:38	6:45	6:49	6:55
6:36	6:42	6:49	6:58	7:05	7:09	7:15
6:55	7:01	7:08	7:18	7:25	7:29	7:36
7:15	7:21	7:28	7:37	7:44	7:48	7:54
7:35	7:41	7:48	7:57	8:04	8:08	8:14
8:04	8:10	8:17	8:25	8:32	8:36	8:42
8:34	8:40	8:47	8:55	9:02	9:06	9:12
9:04	9:10	9:17	9:25	9:32	9:36	9:42
9:34	9:40	9:47	9:55	10:02	10:05	10:11
10:02	10:08	10:15	10:23	10:30	10:33	10:39
10:32	10:38	10:45	10:53	11:00	11:03	11:09
11:02	11:08	11:15	11:23	11:30	11:33	11:38b
11:38	11:44	11:50	11:57	12:04	12:07	12:12b
12:16	12:22	12:28	12:35	12:42	12:45	12:50b
1:09	1:15	1:21	1:28	1:35	1:38	1:43

Bold PM time
b Trip ends SW Roxbury St & 28th Ave SW several min. later.

Holiday Information

Información sobre días festivos

This route will operate its Sunday schedule on the following holidays. *Esta ruta operará según su horario de domingo en los siguientes días festivos.*

Thanksgiving Nov. 25
Día de acción de gracias el 25 de noviembre
 Christmas (observed) Dec. 24
Navidad (observado) el 24 de diciembre
 New Year (observed) Dec. 31
Año nuevo (observado) el 31 de diciembre

Snow/ Emergency Service Servicio en caso de nieve o emergencia

During most snow conditions, this bus will follow the special snow routing shown on the map. If Metro declares an emergency, it will operate on an **Emergency Snow Network** plan. Visit kingcounty.gov/metro/snow to register for **Transit Alerts** and to learn more.

En la mayoría de las condiciones de nieve, este autobús seguirá la ruta especial en caso de nieve como se indica en el mapa. Si Metro declara una emergencia, operará de acuerdo con un plan de Red de emergencia en caso de nieve. Visite kingcounty.gov/metro/snow para registrarse y recibir las alertas de transporte público y obtener más información.

Route 21 Sunday to Downtown Seattle

Servicio de domingo al centro de Seattle

Westwood Village	High Point	West Seattle	SODO	Downtown Seattle		To Route
SW Barton St & 26th Ave SW	35th Ave SW & SW Morgan St	35th Ave SW & SW Avalon Way	1st Ave S & S Spokane St	4th Ave S Island & S Jackson St	3rd Ave & Pine St	
Stop #22557	Stop #22710	Stop #22820	Stop #15190	Stop #619	Stop #590	
5:52	6:03	6:07	6:13	6:23	6:30	5
6:52	7:03	7:07	7:13	7:23	7:30	5
7:21	7:33	7:37	7:43	7:53	8:00	5
7:51	8:03	8:07	8:13	8:23	8:30	5
8:25b	8:33	8:37	8:43	8:53	9:00	5
8:51	9:03	9:07	9:13	9:23	9:30	5
9:21	9:33	9:37	9:43	9:53	10:00	5
9:55b	10:03	10:07	10:13	10:23	10:30	5
10:19	10:31	10:35	10:41	10:53	11:00	5
10:51	11:01	11:05	11:11	11:23	11:30	5
11:21	11:31	11:35	11:41	11:53	12:00	5
11:51	12:01	12:05	12:11	12:23	12:30	5
12:21	12:31	12:35	12:41	12:53	1:00	5
12:53b	1:01	1:05	1:11	1:23	1:30	5
1:21	1:31	1:35	1:41	1:53	2:00	5
1:51	2:01	2:05	2:11	2:23	2:30	5
2:21	2:31	2:35	2:41	2:53	3:00	5
2:51	3:01	3:05	3:11	3:23	3:30	5
3:21	3:31	3:35	3:41	3:53	4:00	5
3:51	4:01	4:05	4:11	4:23	4:30	5
4:21	4:31	4:35	4:41	4:53	5:00	5
4:51	5:01	5:05	5:11	5:23	5:30	5
5:21	5:31	5:35	5:41	5:52	5:59	5
5:51	6:01	6:05	6:11	6:22	6:29	5
6:21	6:31	6:35	6:41	6:52	6:59	5
6:51	7:01	7:05	7:11	7:22	7:29	5
7:21	7:31	7:35	7:41	7:52	7:59	5
7:51	8:01	8:05	8:11	8:22	8:29	5
8:21	8:31	8:35	8:41	8:52	8:59	5
8:51	9:01	9:05	9:11	9:22	9:29	5
9:21	9:31	9:35	9:41	9:52	9:59	5
9:51	10:01	10:05	10:11	10:22	10:29	5
10:25b	10:33	10:37	10:43	10:52	10:59	5
10:56b	11:04	11:08	11:14	11:23	11:29	5
11:55	12:04	12:08	12:14	12:24	12:30	5
12:41b	12:49	12:53	12:59	1:08	1:14	CB

Bold PM time
b Serves SW Roxbury St & 30th Ave SW at this time.
CB Returns to Central Base Garage.

Route 21 Sunday to Westwood Village

Servicio de domingo a Westwood Village

Downtown Seattle			SODO	West Seattle	High Point	Westwood Village
Wall St & 5th Ave	3rd Ave & Pike St	3rd Ave S & S Main St	1st Ave S & S Hanford St	35th Ave SW & SW Avalon St	35th Ave SW & SW Morgan St	SW Barton St & 26th Ave SW
Stop #7430	Stop #431	Stop #515	Stop #15395	Stop #22830	Stop #22940	Stop #22557
6:24	6:30	6:36	6:44	6:50	6:54	7:01
7:24	7:30	7:36	7:45	7:52	7:56	8:03b
7:54	8:00	8:06	8:15	8:22	8:26	8:33
8:24	8:30	8:36	8:45	8:52	8:56	9:03
8:54	9:00	9:06	9:15	9:22	9:26	9:33b
9:24	9:30	9:36	9:45	9:52	9:56	10:03
9:54	10:00	10:06	10:15	10:22	10:26	10:33
10:24	10:30	10:36	10:45	10:52	10:56	11:03
10:53	11:00	11:06	11:15	11:22	11:26	11:33
11:23	11:30	11:36	11:45	11:52	11:56	12:03
11:53	12:00	12:06	12:15	12:22	12:26	12:33b
12:23	12:30	12:36	12:45	12:52	12:56	1:03
12:53	1:00	1:06	1:15	1:22	1:26	1:33
1:23	1:30	1:37	1:46	1:53	1:57	2:05
1:53	2:00	2:07	2:16	2:23	2:27	2:35
2:23	2:30	2:37	2:46	2:53	2:57	3:05
2:53	3:00	3:07	3:16	3:23	3:27	3:35
3:23	3:30	3:37	3:46	3:53	3:57	4:05
3:53	4:00	4:07	4:16	4:23	4:27	4:35
4:23	4:30	4:37	4:46	4:53	4:57	5:05
4:53	5:00	5:07	5:16	5:23	5:27	5:35
5:23	5:30	5:37	5:46	5:53	5:57	6:05
5:53	6:00	6:07	6:16	6:23	6:27	6:35
6:23	6:30	6:37	6:46	6:53	6:57	7:05
6:53	7:00	7:07	7:16	7:23	7:27	7:35
7:23	7:30	7:37	7:46	7:53	7:57	8:05b
7:53	7:59	8:06	8:15	8:22	8:26	8:34
8:23	8:29	8:35	8:44	8:51	8:55	9:03
8:53	8:59	9:05	9:14	9:21	9:25	9:33
9:23	9:29	9:35	9:43	9:50	9:54	10:02b
9:53	9:59	10:05	10:13	10:20	10:24	10:31b
10:23	10:29	10:35	10:43	10:50	10:54	11:01b
10:53	10:59	11:05	11:13	11:20	11:24	11:31
11:23	11:29	11:35	11:42	11:49	11:52	11:59b
12:23	12:29	12:35	12:42	12:49	12:52	12:59b
1:12	1:18	1:24	1:32	1:39	1:42	1:49

Bold PM time
b Trip ends SW Roxbury St & 28th Ave SW several min. later.