

128 / C Line WEEKDAY/Entre semana

To DOWNTOWN →

Admiral District		Alaska Junction	Downtown Seattle	
California Ave SW & SW Hill St	California Ave SW & SW Admiral Way	California Ave SW & SW Alaska St	3rd Ave & Pike St	3rd Ave & Pike St
Stop #37130	Stop #31920	Stop #31811	Stop #19862	Stop #578
ROUTE 128			C Line	
4:50	4:52	4:58	5:12	5:34
5:19	5:21	5:27	5:33	5:57
5:51	5:53	5:59	6:03	6:27
6:13	6:15	6:22	6:26	6:53
6:39	6:41	6:48	6:50	7:17
7:09	7:11	7:18	7:20	7:52
7:39	7:41	7:49	7:53	8:25
8:09	8:11	8:19	8:21	8:53
8:44	8:46	8:54	8:57	9:29
9:14	9:16	9:24	9:26	9:53
9:45	9:47	9:55	10:00	10:27
10:13	10:15	10:23	10:24	10:51
10:36	10:38	10:46	10:48	11:15
11:06	11:08	11:16	11:24	11:51
11:36	11:38	11:46	11:48	12:15
12:06	12:08	12:16	12:24	12:51
12:36	12:38	12:46	12:48	1:15
1:06	1:08	1:16	1:24	1:51
1:36	1:38	1:46	1:48	2:12
2:07	2:09	2:17	2:24	2:49
2:30	2:32	2:41	2:46	3:11
2:50	2:52	3:01	3:07	3:32
3:10	3:12	3:21	3:24	3:49
3:32	3:34	3:43	3:47	4:13
3:52	3:54	4:03	4:09	4:36
4:11	4:13	4:22	4:24	4:51
4:39	4:41	4:50	4:54	5:21
5:13	5:15	5:23	5:24	5:51
5:45	5:47	5:55	6:00	6:24
6:17	6:19	6:27	6:30	6:53
6:47	6:49	6:57	7:04	7:27
7:17	7:19	7:26	7:30	7:52
7:57	7:59	8:06	8:14	8:36
8:31	8:33	8:38	8:43	9:05
8:59	9:01	9:06	9:12	9:33
9:29	9:31	9:36	9:42	10:03
10:04	10:06	10:11	10:12	10:33
10:34	10:36	10:41	10:42	11:03
11:04	11:06	11:11	11:27	11:48
11:34	11:36	11:41	11:57	12:18

AM – Lighter Type PM – Darker Type

WSDOT-Funded Additional Trips

Metro, with support from the Washington State Department of Transportation, has added weekday trips on bus routes that travel on corridors affected by construction. More trips may be added in the future if needed.

Seattle Department of Transportation
This route has improved service thanks to Seattle voters.

To ADMIRAL DISTRICT →

Downtown Seattle		Alaska Junction	Admiral District	
3rd Ave & Pike St	44th Ave SW & SW Alaska St	California Ave SW & SW Admiral Way	California Ave SW & SW Atlantic St	3rd Ave & Pike St
Stop #431	Stop #20041	Stop #32011	Stop #37150	Stop #37090
C Line		ROUTE 128		
6:34	6:57	7:03	7:11	7:20
7:04	7:28	7:34	7:42	7:51
7:31	7:56	8:04	8:12	8:21
8:06	8:31	8:35	8:43	8:52
8:28	8:53	8:55	9:03	9:12
8:52	9:17	9:25	9:33	9:42
9:24	9:49	9:55	10:03	10:12
9:51	10:16	10:25	10:33	10:42
10:27	10:52	10:56	11:04	11:13
10:52	11:17	11:27	11:35	11:44
11:28	11:53	11:58	12:06	12:15
11:52	12:17	12:28	12:36	12:45
12:28	12:53	12:58	1:06	1:15
12:52	1:17	1:28	1:36	1:45
1:28	1:53	2:00	2:08	2:17
2:04	2:29	2:31	2:39	2:48
2:26	2:53	3:01	3:09	3:18
2:56	3:24	3:32	3:40	3:49
3:28	3:59	4:02	4:10	4:19
3:53	4:25	4:32	4:40	4:49
4:27	5:00	5:02	5:10	5:19
4:57	5:30	5:32	5:40	5:49
5:27	6:00	6:03	6:10	6:19
5:58	6:28	6:31	6:38	6:47
6:27	6:57	7:00	7:07	7:16
6:57	7:24	7:27	7:34	7:43
7:25	7:52	8:02	8:08	8:17
7:50	8:16	8:30	8:36	8:45
8:33	8:57	8:59	9:05	9:14
8:48	9:12	9:28	9:34	9:43
9:33	9:54	9:58	10:04	10:13
10:03	10:24	10:33	10:39	10:48
10:33	10:53	11:02	11:08	11:17
11:01	11:21	11:32	11:38	11:47
11:31	11:51	12:02	12:08	12:17
11:51	12:11	12:32	12:38	12:47
12:21	12:41	1:02	1:08	1:17

AM – Lighter Type PM – Darker Type

Metro Customer Services

Customer Service (general information, trip planning, comments and lost & found)
 Seattle metro calling area 206-553-3000
 Toll Free 1-800-542-7876
 Hearing impaired WA Relay: 711
 Metro website / Trip Planner www.kingcounty.gov/metro
 Next Bus? Text your stop # to 62550
 Carpool/Vanpool 206-625-4500
 Hearing Impaired WA Relay: 1-800-833-6388

How to Pay

At all times, pay your fare **when you board** the bus. Pay with cash (exact fare; drivers do not carry change), ticket or with a convenient regional ORCA card. Show your activated Transit GO Ticket (mobile ticket) or valid transfer to the driver. Metro transfers are valid on Metro, only. See "How to pay" on Metro's website for more information.

Pague su pasaje al abordar el autobús. Pague en efectivo (cantidad exacta; los conductores no tienen cambio), con tarjeta regional ORCA o muestre su boleto. Muestre su Transit GO Ticket activado (boleto electrónico) o su boleto transferible al conductor. Las transferencias son válidas sólo en Metro. Para mayor información, vea "Cómo pagar" en la página web de Metro.

What To Pay Cuánto pagar

Adults (19 and older) Adultos (19 años y mayor)	\$2.75
Youth (6-18 yrs) Jóvenes (6-18 años)	\$1.50
ORCA LIFT Fare* Tarifa ORCA LIFT*	\$1.50
RRFP cardholders (registered seniors, Medicare, disabled) Titulares de tarjetas RRFP (personas mayores registradas, Medicare, discapacitados)	\$1.00
Children (thru age 5) Four may ride free with person paying adult fare Niños (hasta los 5 años) Pueden viajar hasta cuatro con una persona que pague la tarifa de adulto.	

*Income Qualified *Ingresos que reúnan los requisitos



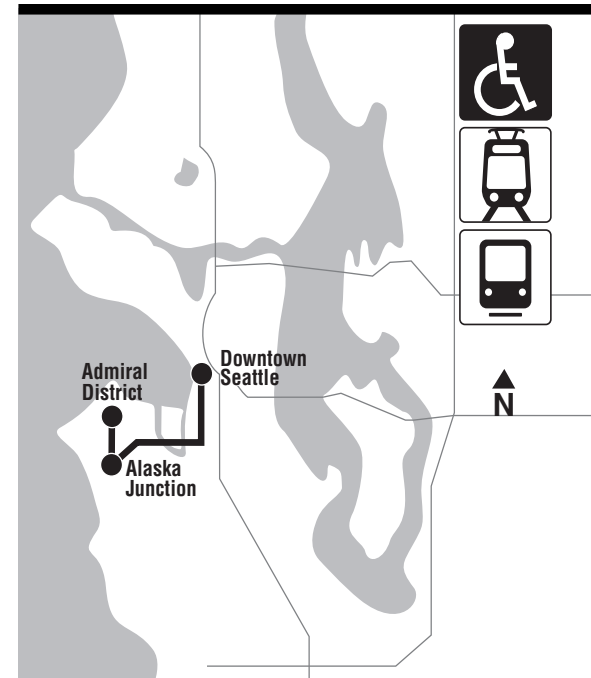
Interpreter
206-553-3000

Intérpretes
Переводчик
Перекладач
Turjubaan
Thông Dịch Viên

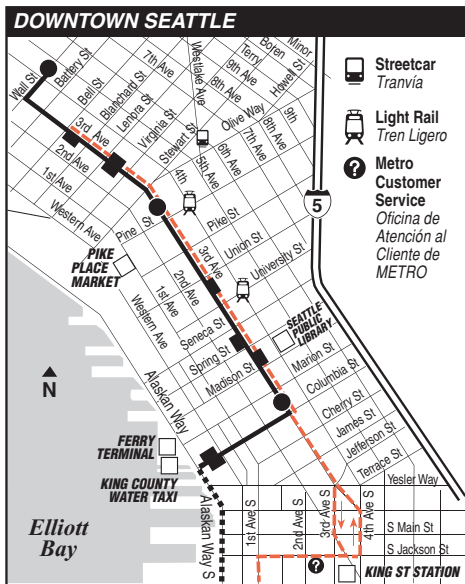
55

Admiral District, Alaska Junction, Downtown Seattle

March 21 thru September 18, 2020
Del 21 de marzo al 18 de septiembre de 2020



King County METRO
Moving forward together



Need more information or assistance?

- Visit Metro online at kingcounty.gov/metro
- Call Metro's Customer Information Office, 206-553-3000, Monday-Friday except for major county holidays (May 25, July 3 (observed) and Sept. 7)
- 6 a.m.–8 p.m. for trip planning assistance
- 8 a.m.–5 p.m. for ORCA assistance and customer comments

Online Trip Planning

Use Metro's online Trip Planner to plan trips on scheduled service in King, Pierce and Snohomish counties. It provides details on transit stops, routes and schedules. Trip Planner itineraries do not include service disruptions and reroutes caused by weather, emergencies, traffic, events or construction.

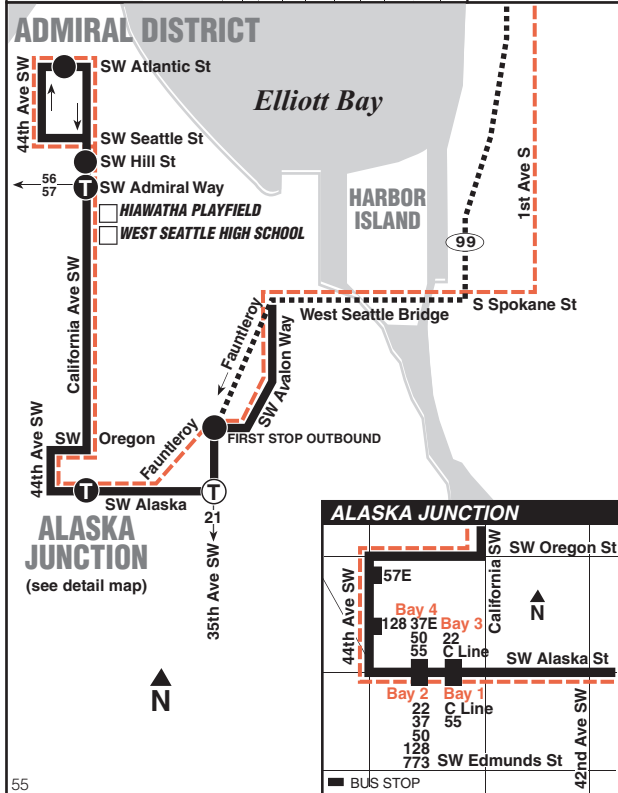
Trip Planner includes Metro Transit, Pierce Transit, Community Transit, Everett Transit, ST Express buses, Link light rail, Sounder commuter rail, King County Water Taxi, Washington State Ferries, the Seattle Center Monorail, and Seattle Streetcar.

Metro Customer Service
206-553-3000

Metro Website/Trip Planner
kingcounty.gov/metro

MAP LEGEND / LEYENDA DEL MAPA

- Makes all regular stops. *Hace todas las paradas regulares.*
- Limited or no stops. *Limitado o sin paradas.*
- Snow route. *Ruta de nieve.*
- TIME POINT / PUNTO DE TIEMPO: Street intersection from which departure times are shown on the schedules. *Intersección de la calle desde donde se muestran los horarios de salida.*
- TRANSFER POINT / PUNTO DE TRANSFERENCIA: Route intersection for transferring to indicated route(s). *Intersección de ruta para la transferencia para indicar la ruta o rutas.*
- TIME POINT & TRANSFER POINT / TIEMPO Y PUNTO DE TRANSFERENCIA
- Landmark *El punto de referencia.*
- Downtown bus stops. *Paradas de autobús del centro.*



55 WEEKDAY/Entre semana

To DOWNTOWN →

Admiral District		Alaska Junction Bay 1		Downtown Seattle	
California Ave SW & SW Atlantic St	California Ave SW & SW Admiral Way	California Ave SW & SW Alaska St	35th Ave SW & SW Avalon Way	3rd Ave & Pine St	
Stop #37090	Stop #31920	Stop #19862	Stop #22820	Stop #590	
5:52	5:55	6:04	6:10±	6:44±	
6:21	6:24	6:34	6:40±	7:14±	
6:31	6:34	6:44	6:50±	7:24±	
6:48	6:51	7:01	7:07±	7:41±	
7:05	7:08	7:18	7:24±	7:58±	
7:18	7:21	7:31	7:37±	8:11±	
7:30	7:33	7:43	7:49±	8:23±	
7:45	7:48	7:58	8:04±	8:38±	
8:04	8:07	8:17	8:23±	8:57±	
8:34	8:37	8:47	8:53±	9:27±	
3:39B	3:42B	3:50B	3:56B		

To ADMIRAL DISTRICT →

Downtown Seattle		Alaska Junction Bay 4		Admiral District	
Wall St & 5th Ave	3rd Ave & Columbia St	35th Ave SW & SW Avalon Way	44th Ave SW & SW Alaska St	California Ave SW & SW Admiral Way	California Ave SW & SW Atlantic St
Stop #7430	Stop #481	Stop #22830	Stop #32011	Stop #37150	Stop #37090
—	—	8:27B	8:35B	8:44B	8:50B
3:35	3:48	4:07±	4:15±	4:25±	4:31±
4:09	4:23	4:42±	4:50±	5:00±	5:06±
4:21	4:35	4:54±	5:02±	5:12±	5:18±
4:41	4:55	5:14±	5:22±	5:32±	5:38±
4:59	5:13	5:33±	5:41±	5:51±	5:57±
5:04	5:18	5:39±	5:47±	5:57±	6:03±
5:12	5:26	5:46±	5:54±	6:04±	6:09±
5:24	5:37	5:57±	6:05±	6:15±	6:20±
5:39	5:51	6:11±	6:19±	6:29±	6:34±
6:01	6:12	6:30±	6:38±	6:48±	6:53±
6:31	6:42	7:00±	7:08±	7:17±	7:21±

AM – Lighter Type PM – Darker Type

Timetable Symbols

B - This trip does not operate when Seattle Public Schools (West Seattle High School) is not in session.

Símbolo del programa

± - Estimated time. *Tiempo estimado*



Transit Alerts

Metro offers an alert subscription service via email or text. You choose the route information you want and we will send it to you. Go to Metro's website to sign up.

Holiday Information/ Información sobre feriados

There is no service on this route on weekends or the following holidays. *No hay servicio en esta ruta los fines de semana ni el siguiente feriados:*

Memorial Day	May 25
Día de los Caídos	el 25 de mayo
Independence Day (observed)	July 3
Día de la Independencia (observado)	3 de julio
Labor Day	September 7
Día del Trabajo	7 de septiembre

Snow/Emergency Service

Servicio de emergencia/nieve

During most snow conditions, this route will operate via the snow routing shown in this timetable. In the rare event that Metro declares an emergency, it will not operate. Visit kingcounty.gov/metro/snow and sign up for Transit Alerts to stay informed during adverse conditions.

Durante la mayoría de las nevadas, esta ruta operará por la ruta designada que se muestra en este programa. En el caso poco frecuente que Metro declare una emergencia, no operará. Visite kingcounty.gov/metro/snow y regístrese para obtener Alertas de Tránsito y mantenerse informado durante las condiciones adversas.

Accessible Formats

People with disabilities who need this information in accessible formats may call 206-477-6066 (voice) or WA Relay: 711.



Get real-time bus arrival information on your mobile device.

Text your bus stop number to 62550.