

187 SATURDAY/sábado

To FEDERAL WAY → To TWIN LAKES, FEDERAL WAY TRANSIT CENTER →

To DOWNTOWN →

Downtown Seattle		Federal Way Transit Center		Federal Way		Twin Lakes		Federal Way Transit Center		Downtown Seattle	
2nd Ave & Pike St	S 317th St & 23rd Ave S	Pacific Hwy S & S 320th St	21st Ave SW & SW 320th St	35th Ave SW & SW 342nd St	21st Ave SW & SW 320th St	S 317th St & 23rd Ave S	Pine St & 4th Ave	2nd Ave & Pike St	S 317th St & 23rd Ave S	Pine St & 4th Ave	2nd Ave & Pike St
ROUTE 577 or 578		ROUTE 187						ROUTE 577 or 578			
6:43	7:20†	8:00	8:04	8:10	8:19	8:28	8:39B	8:45	9:10†	9:10†	9:10†
8:13	8:50†	9:00	9:04	9:10	9:19	9:28	9:39B	9:45	10:10†	10:10†	10:10†
9:13	9:50†	10:00	10:04	10:10	10:19	10:28	10:39B	10:45	11:10†	11:10†	11:10†
10:13	10:52†	11:00	11:04	11:10	11:19	11:28	11:39B	11:45	12:11†	12:11†	12:11†
11:13	11:52†	12:00	12:04	12:10	12:19	12:28	12:39B	12:45	1:11†	1:11†	1:11†
12:14	12:53†	1:00	1:04	1:10	1:19	1:28	1:39B	1:45	2:11†	2:11†	2:11†
1:14	1:53†	2:00	2:04	2:10	2:19	2:28	2:39B	2:45	3:11†	3:11†	3:11†
2:14	2:53†	3:00	3:04	3:10	3:19	3:28	3:39B	3:45	4:11†	4:11†	4:11†
3:14	3:53†	4:00	4:04	4:10	4:19	4:28	4:39B	4:45	5:11†	5:11†	5:11†
4:14	4:53†	5:00	5:04	5:10	5:19	5:28	5:39B	5:45	6:11†	6:11†	6:11†
5:14	5:53†	6:00	6:04	6:10	6:19	6:28	6:39B	6:45	7:10†	7:10†	7:10†
6:13	6:50†	7:00	7:04	7:10	7:19	7:28	7:39B	7:45	8:10†	8:10†	8:10†
7:13	7:50†	8:00	8:04	8:10	8:19	8:28	8:39B	8:45	9:10†	9:10†	9:10†
8:13	8:50†	9:00	9:04	9:10	9:19	9:28	9:39B	—	—	—	—

AM – Lighter Type PM – Darker Type

N1187187


187 SUNDAY/domingo

To TWIN LAKES, FEDERAL WAY TRANSIT CENTER →

Federal Way Transit Ctr		Federal Way		Twin Lakes		Federal Way Transit Ctr	
Bay 3	Federal Way	Federal Way	Twin Lakes	Twin Lakes	Federal Way	Bay 3	Federal Way
S 317th St & 23rd Ave S	Pacific Hwy S & S 320th St	21st Ave SW & SW 320th St	35th Ave SW & SW 342nd St	21st Ave SW & SW 320th St	S 317th St & 23rd Ave S	S 317th St & 23rd Ave S	Pacific Hwy S & S 320th St
9:00	9:03	9:09	9:18	9:27	9:38B	9:38B	9:03
10:00	10:03	10:09	10:18	10:27	10:38B	10:38B	10:03
11:00	11:03	11:09	11:18	11:27	11:38B	11:38B	11:03
12:00	12:03	12:09	12:18	12:27	12:38B	12:38B	12:03
1:00	1:03	1:09	1:18	1:27	1:38B	1:38B	1:03
2:00	2:03	2:09	2:18	2:27	2:38B	2:38B	2:03
3:00	3:03	3:10	3:19	3:28	3:39B	3:39B	3:03
4:00	4:03	4:10	4:19	4:28	4:39B	4:39B	4:03
5:00	5:03	5:10	5:19	5:28	5:39B	5:39B	5:03
6:00	6:03	6:10	6:19	6:28	6:39B	6:39B	6:03
7:00	7:03	7:09	7:18	7:27	7:38B	7:38B	7:03

AM – Lighter Type PM – Darker Type

N2187187



Transit Alerts

Metro offers an alert subscription service via email or text. You choose the route information you want and we will send it to you. Go to Metro's website to sign up.

Timetable Symbols

B - Continues as Route 182 to Northeast Tacoma.

Símbolos del programa

† - Estimated time. *Tiempo estimado.*

Holiday Information/ Información sobre feriados

The Sunday schedule shown in this timetable will be operated on the following holidays. El horario de los

domingos que aparece en este programa se aplicará para el siguiente feriados:

- Memorial Day May 25
Día de los Caídos el 25 de mayo
- Independence Day (observed) July 3
Día de la independencia (observado) 3 de julio
- Labor Day September 7
Día del Trabajo 7 de septiembre

Metro Customer Services

At Metro's Customer Services office you can buy ORCA cards, bus passes, senior permits and taxi scrip, get information about bus service, register for disability permits and retrieve items turned into Lost & Found.

King Street Center
201 S Jackson St
Monday–Friday
8:30 a.m.–4:30 p.m.

Lost & Found
Monday–Friday
8:30 a.m.–1 p.m.
2 p.m.–4:30 p.m.

Seattle metro calling area 206-553-3000
Toll Free 1-800-542-7876
Hearing impaired WA Relay: 711
Carpool/Vanpool 206-625-4500
Hearing Impaired WA Relay: 1-800-833-6388

Community Transit 1-800-562-1375
Pierce Transit 1-800-562-8109

Accessible Formats


People with disabilities who need this information in accessible formats may call 206-477-6066 (voice) or TTY Relay: 711.


RIDER ALERT

This symbol indicates a change in service. Watch for it in buses, at bus stops, and at timetable displays.

 **Metro Customer Service**
206-553-3000

 **Metro Website / Trip Planner**
kingcounty.gov/metro

 **TTY/Hearing Impaired**
WA Relay: 711



Interpreter
206-553-3000

Intérpretes የቃል አስተርጓሚ
Переводчик छिटरपवैटर
Перекладач 翻譯員
Turjubaan 통역사
Thông Dịch Viên

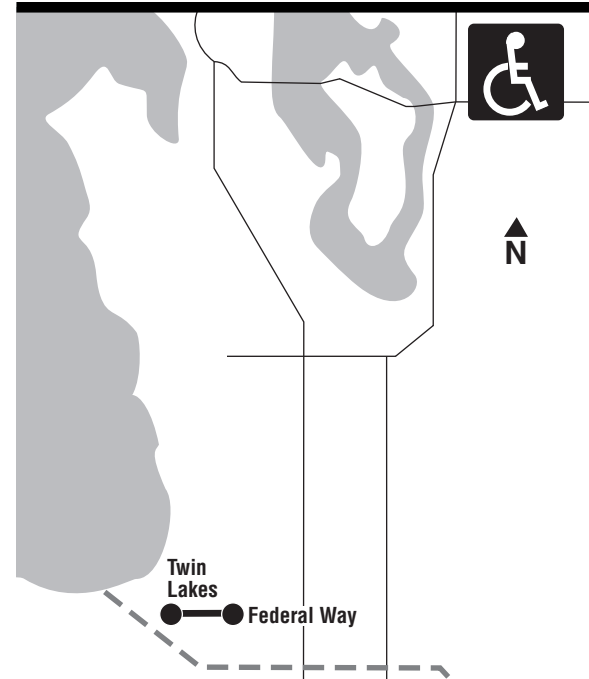
187

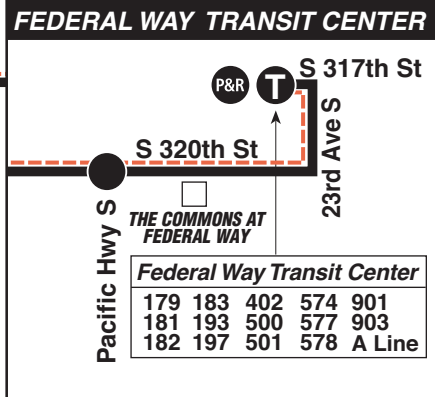
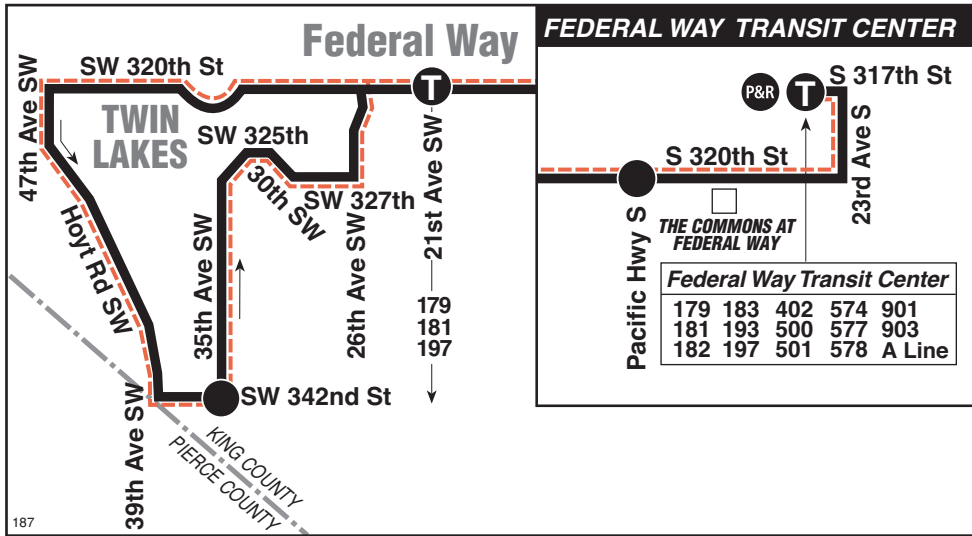
(includes partial service on routes 577, 578)

Twin Lakes, Federal Way Transit Center

March 21 thru September 18, 2020

Del 21 de marzo al 18 de septiembre de 2020





Federal Way Transit Center				
179	183	402	574	901
181	193	500	577	903
182	197	501	578	A Line

MAP LEGEND / LEYENDA DEL MAPA

- Makes all regular stops. *Hace todas las paradas regulares.*
- Snow route. *Ruta de nieve.*
- TIME POINT / PUNTO DE TIEMPO:** Street intersection from which departure times are shown on the schedules. *Intersección de la calle desde donde se muestran los horarios de salida.*
- TRANSFER POINT / PUNTO DE TRANSFERENCIA:** Route intersection for transferring to indicated route(s). *Intersección de ruta para la transferencia para indicar la ruta o rutas.*
- TIME POINT & TRANSFER POINT / TIEMPO Y PUNTO DE TRANSFERENCIA**
- PARK & RIDE:** Free parking area. *Zona de estacionamiento gratis.*

Timetable Symbols

B - Continues as Route 182 to Northeast Tacoma.

Símbolo del programa

‡ - Tiempo estimado

How to Pay

At all times, pay your fare **when you board** the bus. Pay with cash (exact fare; drivers do not carry change), ticket or with a convenient regional ORCA card. Show your activated Transit GO Ticket (mobile ticket) or valid transfer to the driver. Metro transfers are valid on Metro, only. See "How to pay" on Metro's website for more information.

Pague su pasaje al abordar el autobús. Pague en efectivo (cantidad exacta; los conductores no tienen cambio), con tarjeta regional ORCA o muestre su boleto. Muestre su Transit GO Ticket activado (boleto electrónico) o su boleto transferible al conductor. Las transferencias son válidas sólo en Metro. Para mayor información, vea "Cómo pagar" en la página web de Metro.

What To Pay Cuánto pagar

Adults (19 and older) <i>Adultos</i> (19 años y mayor)	\$2.75
Youth (6-18 yrs) <i>Jóvenes</i> (6-18 años)	\$1.50
ORCA LIFT Fare* <i>Tarifa ORCA LIFT*</i>	\$1.50
RRFP cardholders (registered seniors, Medicare, disabled) <i>Titulares de tarjetas RRFP</i> (personas mayores registradas, Medicare, discapacitados)	\$1.00
Children (thru age 5) Four may ride free with person paying adult fare <i>Niños</i> (hasta los 5 años) Pueden viajar hasta cuatro con una persona que pague la tarifa de adulto.	

187 WEEKDAY/Entre semana

To FEDERAL WAY → To TWIN LAKES, FEDERAL WAY TRANSIT CENTER → To DOWNTOWN →

Downtown Seattle	Federal Way Transit Center Bay 2	Federal Way Transit Center Bay 3	Federal Way	Twin Lakes	Federal Way Transit Center Bay 3	Federal Way Transit Center Bay 2 or 7	Downtown Seattle	
2nd Ave & Pike St	S 317th St & 23rd Ave S	Pacific Hwy S & S 320th St	21st Ave SW & SW 320th St	35th Ave SW & SW 342nd St	21st Ave SW & SW 320th St	S 317th St & 23rd Ave S	Pine St & 4th Ave	
ROUTE 577 or 578	ROUTE 187	ROUTE 577 or 578					ROUTE 577 or 578	
5:06	5:34‡	5:03	5:07	5:22	5:31	5:40B	6:00	6:42‡
5:30	5:59‡	5:43	5:47	6:02	6:11	6:20B	6:30	7:16‡
6:00	6:31‡	6:13	6:17	6:32	6:41	6:50B	6:56	7:43‡
6:54	7:26‡	6:48	6:52	7:07	7:16	7:25B	7:38	8:25‡
7:34	8:06‡	7:32	7:36	7:51	8:00	8:09B	8:14	8:57‡
8:34	9:06‡	8:32	8:36	8:51	9:00	9:09B	9:25	10:02‡
9:29	10:01‡	9:32	9:36	9:51	10:00	10:09B	10:25	11:00‡
10:29	11:01‡	10:32	10:36	10:51	11:00	11:09B	11:15	11:49‡
11:29	12:02‡	11:32	11:36	11:51	12:00	12:10B	12:15	12:49‡
12:28	1:02‡	12:32	12:36	12:51	1:00	1:10B	1:15	1:49‡
1:28	2:04‡	1:32	1:36	1:51	2:00	2:10B	2:15	2:55‡
2:40	3:17‡	2:32	2:37	2:52	3:01	3:11B	3:15	3:55‡
3:12	3:49‡	3:32	3:37	3:53	4:02	4:12B	4:15	4:55‡
3:42	4:19‡	4:02	4:07	4:23	4:32	4:42B	4:45	5:25‡
4:12	4:49‡	4:32	4:37	4:53	5:02	5:13B	5:15	5:54‡
4:40	5:17‡	5:02	5:07	5:23	5:32	5:43B	5:45	6:19‡
5:08	5:45‡	5:32	5:37	5:53	6:02	6:13B	6:15	6:44‡
5:39	6:16‡	6:02	6:07	6:23	6:32	6:43B	6:45	7:14‡
6:20	6:54‡	6:32	6:37	6:53	7:02	7:12B	7:15	7:44‡
6:40	7:14‡	7:04	7:08	7:24	7:33	7:43B	7:45	8:13‡
7:39	8:11‡	7:32	7:36	7:51	8:00	8:09B	8:15	8:43‡
8:31	9:03‡	8:32	8:36	8:51	9:00	9:09B	9:45	10:13‡
		9:32	9:36	9:51	10:00	10:09B		

AM – Lighter Type PM – Darker Type

NO187187

Snow/Emergency Service Servicio de emergencia/nieve

During most snow conditions, this route will operate via the snow routing shown in this timetable. In the rare event that Metro declares an emergency, it will not operate. Visit kingcounty.gov/metro/snow and sign up for Transit Alerts to stay informed during adverse conditions.

Durante la mayoría de las nevadas, esta ruta operará por la ruta designada que se muestra en este programa. En el caso poco frecuente que Metro declare una emergencia, no operará. Visite kingcounty.gov/metro/snow y regístrese para obtener Alertas de Tránsito y mantenerse informado durante las condiciones adversas.

Need more information or assistance?

- Visit Metro online at kingcounty.gov/metro
- Call Metro's Customer Information Office, 206-553-3000, Monday-Friday except for major/county holidays (May 25, July 3 (observed) and Sept. 7)
- 6 a.m.–8 p.m. for trip planning assistance
- 8 a.m.–5 p.m. for ORCA assistance and customer comments

*Income Qualified *Ingresos que reúnan los requisitos

At all times, fares on Sound Transit Express routes 577 and 578 are \$2.75 for one-zone trips and \$3.75 for two-zone trips.

Get real-time bus arrival information on your mobile device.
Text your bus stop number to 62550.