

Snow/Emergency Service Servicio de emergencia/nieve

During most snow conditions these routes will operate via the snow routing shown in this timetable. In the rare event that Metro declares an emergency, Route 257 will cease to operate and only **Route 252 Snow Shuttle** will continue to operate as a designated Emergency Snow Network route. During such an event, it is expected to operate with the same route number and follow the same snow routing as shown in this timetable. Visit kingcounty.gov/metro/snow and sign up for Transit Alerts to stay informed during adverse conditions.

Durante la mayoría de las nevadas, estas rutas operarán por los recorridos para nevadas que se muestran en este programa. En el caso poco frecuente de que Metro declare una emergencia, estas rutas seguirán operando como rutas designadas de la Red de Emergencia para Nevadas. En el raro caso de que Metro declare una emergencia, la Ruta 257 dejará de funcionar y solo la Ruta 252 servicio de conexión durante nevada (Snow Shuttle) seguirá funcionando como una ruta designada de la Red de Emergencia para Nevadas. Visite kingcounty.gov/metro/snow y regístrese para recibir Alertas de Transporte y manténgase informado durante las condiciones adversas.

ORCA Card

Metro Transit and eight other Puget Sound transportation agencies (Community Transit, Everett Transit, Kitsap Transit, Pierce Transit, Sound Transit, Seattle Streetcar, King County Water Taxi, the Seattle Center Monorail and Washington State Ferries) use a common fare-payment system called ORCA (One Regional Card for All). The ORCA card works as cash or a pass, and it automatically tracks the value of your fares and transfers, letting you move easily between the participating transportation systems.

Get your ORCA card online at www.orcard.com, by phone at 1-888-988-6722 (ORCA) or WA Relay: 711 (1-888-889-6368), at ticket vending machines in Sounder and Link rail stations, or at one of the transit agency customer service offices. The ORCA website also provides information on how to use the card, as well as locations at which they can be reloaded with a new pass or additional cash.

Need more information or assistance?

- Visit Metro online at kingcounty.gov/metro
- Call Metro's Customer Information Office, 206-553-3000, Monday-Friday except for major/county holidays (May 25, July 3 (observed) and Sept. 7)
 - 6 a.m.–8 p.m. for trip planning assistance
 - 8 a.m.–5 p.m. for ORCA assistance and customer comments

Online Trip Planning

Use Metro's online Trip Planner to plan trips on scheduled service in King, Pierce and Snohomish counties. It provides details on transit stops, routes and schedules. Trip Planner itineraries do not include service disruptions and reroutes caused by weather, emergencies, traffic, events or construction.

Trip Planner includes Metro Transit, Pierce Transit, Community Transit, Everett Transit, ST Express buses, Link light rail, Sounder commuter rail, King County Water Taxi, Washington State Ferries, the Seattle Center Monorail, and Seattle Streetcar. www.kingcounty.gov/tripplanner

VanShare

You know a good thing when you ride!

Let VanShare bridge the gap in your commute. Starting a vanshare is simple. You just need five people including a volunteer driver. Use it to make the connection to your final destination from any transportation terminal.

To start a VanShare, phone us at 206-625-4500 or e-mail us at VanShare@kingcounty.gov. Link to our web page through Metro at kingcounty.gov/metro



Metro buses have bike racks that hold three bikes and are easy to use. There is no extra charge for your bike. Follow the instructions posted near the rack. A bike loading video and other bike information is available on Metro's website.

How to Read a Schedule

1. Locate the WEEKDAY, SATURDAY, or SUNDAY schedule block for the day of travel.
2. Timepoints are select bus stops along the route that correspond to times listed under each location and to timepoint dots on the map. Timepoints are listed from the beginning of the route (on the left) to the end (on the right). If you are boarding at a stop between two timepoints, use the earlier time as a guide.
3. Bus stop number.
4. Read down the column to find the time your bus leaves the timepoint.
5. Read across the row to find the time your bus arrives at the next timepoint.
6. If there is a symbol (letter or character) after a time, look for the explanation under the heading Timetable Symbols.
7. A dash in the column means the bus does not serve that timepoint.
8. Refer to the Special Service Information section for any changes in routing or other unique aspects of service on this route.

Route Number		Direction	
←		→	
43 WEEKDAY/Entre semana			
To CAPITOL HILL		To UNIVERSITY DISTRICT	
University District	Montlake Station	Capitol Hill	Downtown Seattle
NE 45th St & Univ Way N	Montlake Blvd at SR-520	Broadway E & E John St	Pine St & 4th Ave
Stop #10911	Stop #25243	Stop #29264	Stop #1110
5:25	5:33	5:45	5:52
5:43	5:51	6:03	6:10
6:09	6:16	6:29	6:36
6:41	6:50	7:03	7:11
7:14	7:23	7:37	7:46
7:44	7:54	8:16	8:25
8:12	8:23	8:45	8:55
8:36	8:46	9:00	9:08
9:13	9:23	9:37	9:45
5:10	5:23	5:40	5:50
5:24	5:38	5:55	6:05

Night Rider Tip

You can help drivers spot you when it is dark or during times of reduced visibility by wearing light-colored clothing and by standing in the most visible area of the bus stop. We don't want to miss you!

How to Pay

At all times, pay your fare **when you board** the bus. Pay with cash (exact fare; drivers do not carry change), ticket or with a convenient regional ORCA card. Show your activated Transit GO Ticket (mobile ticket) or valid transfer to the driver. Metro transfers are valid on Metro, only. See "How to pay" on Metro's website for more information.

Pague su pasaje al abordar el autobús. Pague en efectivo (cantidad exacta; los conductores no tienen cambio), con tarjeta regional ORCA o muestre su boleto. Muestre su Transit GO Ticket activado (boleto electrónico) o su boleto transferible al conductor. Las transferencias son válidas sólo en Metro. Para mayor información, vea "Cómo pagar" en la página web de Metro.

What To Pay Cuánto pagar

Adults (19 and older) <i>Adultos</i> (19 años y mayor)	\$2.75
Youth (6-18 yrs) <i>Jóvenes</i> (6-18 años)	\$1.50
ORCA LIFT Fare* <i>Tarifa ORCA LIFT*</i>	\$1.50
RRFP cardholders (registered seniors, Medicare, disabled) <i>Titulares de tarjetas RRFP</i> (personas mayores registradas, Medicare, discapacitados)	\$1.00
Children (thru age 5) Four may ride free with person paying adult fare <i>Niños</i> (hasta los 5 años) Pueden viajar hasta cuatro con una persona que pague la tarifa de adulto.	

*Income Qualified *Ingresos que reúnan los requisitos



Transit Alerts

Metro offers an alert subscription service via email or text. You choose the route information you want and we will send it to you. Go to Metro's website to sign up.

Metro Customer Services

At Metro's Customer Services office you can buy ORCA cards, bus passes, senior permits and taxi scrip, get information about bus service, register for disability permits and retrieve items turned into Lost & Found.

King Street Center
201 S Jackson St
Monday–Friday
8:30 a.m.–4:30 p.m.

Lost & Found
Monday–Friday
8:30 a.m.–1 p.m.
2 p.m.–4:30 p.m.

Seattle metro calling area 206-553-3000
Toll Free 1-800-542-7876
Hearing impaired WA Relay: 711
Carpool/Vanpool 206-625-4500
Hearing Impaired WA Relay: 1-800-833-6388

Community Transit 1-800-562-1375
Pierce Transit 1-800-562-8109

Accessible Formats

People with disabilities who need this information in accessible formats may call **206-477-6066** (voice) or TTY Relay: 711.



This symbol indicates a change in service. Watch for it in buses, at bus stops, and at timetable displays.

Metro Customer Service
206-553-3000

Metro Website/Trip Planner
kingcounty.gov/metro

TTY/Hearing Impaired
WA Relay: 711



Interpreter
206-553-3000

Intérpretes
Переводчик
Перекладач
Turjubaan
Thông Dịch Viên
འཕྲིན་སྐད་ཀྱི་ལྷན་ཁག་
இதர்பய்வுதர
翻譯員
통역사

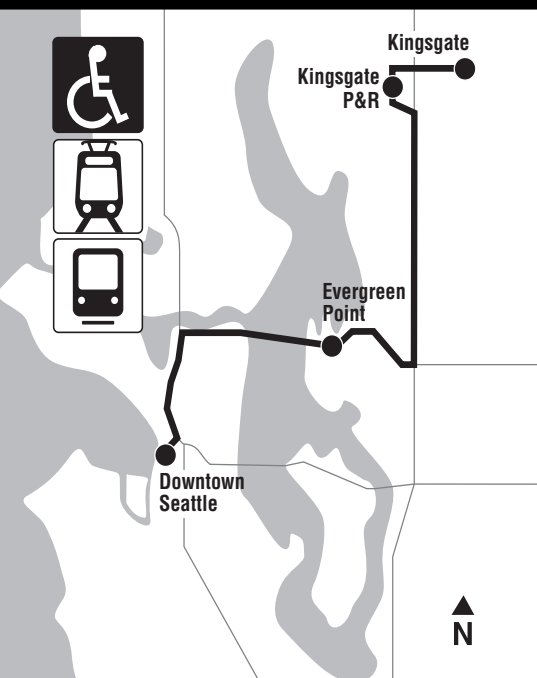
252, 257

(Includes partial service on Route 311)

Kingsgate, Kingsgate P&R, Evergreen Point, Downtown Seattle

March 21 thru September 18, 2020

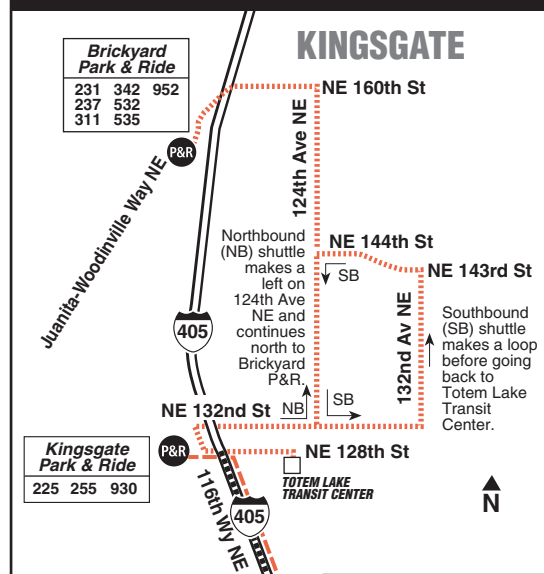
Del 21 de marzo al 18 de septiembre de 2020



King County
METRO

Moving forward together

KINGSGATE SNOW SHUTTLE – Route 252



KINGSGATE
(see detail map below)

Seattle

UNIVERSITY DISTRICT

Lake Washington

Kirkland

Evergreen Pt Freeway Station
167 311 542 555
255 424 545
268 541 555

MONTLAKE MADISON PARK

Lake Washington

Medina

Clyde Hill

DOWNTOWN SEATTLE
(see detail map)

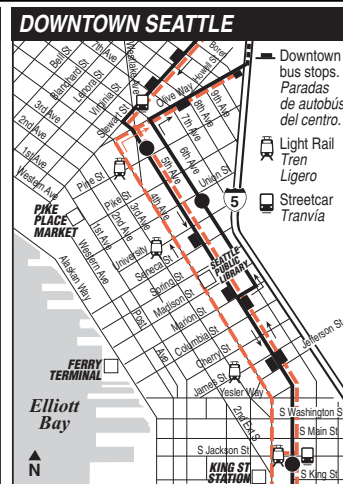
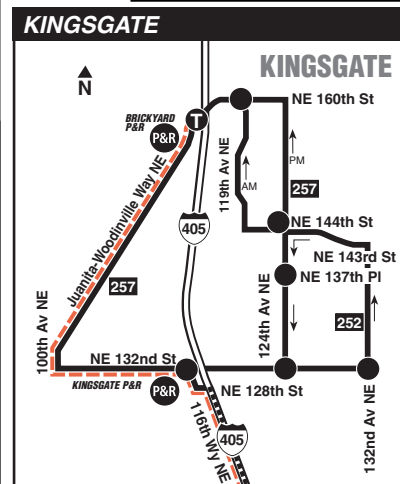
MAP LEGEND / LEYENDA DEL MAPA

- Routes 252, 257 Rutas de autobús 252 y 257
- Routes 252, 257—Limited or no stops. Rutas de autobús 252 y 257—Limitado o sin paradas.
- - - Snow route. Ruta de nieve.
- Route 252 Kingsgate snow shuttle. Ruta 252 Kingsgate servicio de conexión durante nevada.
- **TIME POINT / PUNTO DE TIEMPO:** Street intersection from which departure times are shown on the schedules. Intersección de la calle desde donde se muestran los horarios de salida.
- ←-30-43 T **TRANSFER POINT / PUNTO DE TRANSFERENCIA:** Route intersection for transferring to indicated route(s). Intersección de ruta para la transferencia para indicar la ruta o rutas.
- ←-30-43 T **TIME POINT & TRANSFER POINT / TIEMPO Y PUNTO DE TRANSFERENCIA**
- P&R **PARK & RIDE:** Free parking area. Zona de estacionamiento gratis.
- **Landmark El punto de referencia.**
- **Downtown bus stops. Paradas de autobús del centro.**

252, 257 WEEKDAY/Entre semana

To DOWNTOWN SEATTLE →

	Brickyard P&R	Kingsgate				Kingsgate P&R	Evergreen Station	Downtown Seattle	
	Juan-Wood Wy NE & 115th Ave NE	NE 144th St & 124th Ave NE	NE 132nd St & 124th Ave NE	124th Ave NE & NE 137th PI	119th Ave NE & NE 159th St	116th Way NE & NE 132nd St	On SR-520 at Evergreen Point Rd	5th Ave & Pine St	5th Ave S & S Jackson St
Route	Stop #70310	Stop #81456	Stop #74758	Stop #74190	Stop #81472	Stop #74721	Stop #71355	Stop #760	Stop #843
257	4:54	4:58	—	—	5:02	5:12	5:23†	5:36†	5:41†
311	5:21	—	—	—	—	—	5:34†	5:47†	—
252	—	—	5:35	5:46	—	5:50	6:03†	6:18†	6:24†
311	5:51	—	—	—	—	—	6:05†	6:20†	6:26†
257	5:52	5:56	—	—	6:00	6:12	6:25†	6:40†	6:47†
311	6:14	—	—	—	—	—	6:30†	6:45†	6:52†
252	—	—	6:08	6:19	—	6:23	6:36†	6:51†	7:00†
257	6:14	6:18	—	—	6:22	6:34	6:48†	7:03†	7:14†
311	6:29	—	—	—	—	—	6:47†	7:02†	7:13†
252	—	—	6:25	6:36	—	6:40	6:54†	7:09†	7:20†
252	—	—	6:33	6:44	—	6:48	7:02†	7:19†	7:30†
257	6:31	6:35	—	—	6:39	6:53	7:07†	7:24†	7:35†
311	6:46	—	—	—	—	—	7:06†	7:23†	7:34†
252	—	—	6:46	6:57	—	7:01	7:16†	7:33†	7:44†
257	6:48	6:52	—	—	6:56	7:10	7:25†	7:42†	7:53†
311	7:01	—	—	—	—	—	7:22†	7:39†	7:50†
252	—	—	6:59	7:11	—	7:15	7:32†	7:51†	8:02†
252	—	—	7:07	7:20	—	7:24	7:41†	8:00†	8:11†
257	7:07	7:11	—	—	7:15	7:31	7:50†	8:11†	8:22†
311	7:16	—	—	—	—	—	7:37†	7:56†	8:07†
311	7:29	—	—	—	—	—	7:50†	8:11†	8:22†
257	7:39	7:45	—	—	7:50	8:06	8:25†	8:48†	8:59†
311	7:42	—	—	—	—	—	8:03†	8:26†	8:37†
252	—	—	7:30	7:43	—	7:47	8:04†	8:27†	8:38†
311	7:55	—	—	—	—	—	8:16†	8:39†	8:50†
311	8:10	—	—	—	—	—	8:31†	8:54†	9:05†
311	8:29	—	—	—	—	—	8:50†	9:13†	9:22†
311	8:49	—	—	—	—	—	9:10†	9:33†	9:40†
311	9:09	—	—	—	—	—	9:27†	9:50†	9:57†



AM – Lighter Type
PM – Darker Type

252, 257 WEEKDAY/Entre semana

To KINGSGATE →

	Downtown Seattle	Evergreen Station	Kingsgate P&R	Kingsgate	Kingsgate	Kingsgate	Brickyard P&R	
	5th Ave S & S Jackson St	6th Ave & Union St	On SR-520 at Evergreen Point Rd	116th Way NE & NE 132nd St	132nd Ave NE & NE 133rd St	124th Ave NE & NE 137th PI	I-405 & NE 160th St	116th Ave NE & NE 160th St (after loop)
Route	Stop #840	Stop #897	Stop #71348	Stop #74721	Stop #74090	Stop #74190	Stop #81400	Stop #81434
252	3:01	3:08	3:30†	3:47†	3:55†	4:07†	—	—
311	3:14	3:08	3:43†	—	—	—	—	4:04†
257	3:29	3:36	3:58†	4:13†	—	—	4:25†	4:35†
311	3:39	3:46	4:12†	—	—	—	—	4:33†
252	3:49	3:56	4:22†	4:40†	4:49†	5:01†	—	—
311	3:59	4:06	4:34†	—	—	—	—	4:55†
257	4:05	4:12	4:40†	4:59†	—	—	5:11†	5:21†
311	4:11	4:18	4:46†	—	—	—	—	5:07†
252	4:17	4:24	4:52†	5:10†	5:23†	5:35†	—	—
311	4:23	4:30	4:58†	—	—	—	—	5:21†
257	4:29	4:36	5:04†	5:23†	—	—	5:35†	5:45†
311	4:35	4:42	5:10†	—	—	—	—	5:33†
252	4:41	4:48	5:18†	5:36†	5:49†	6:01†	—	—
311	4:47	4:54	5:24†	—	—	—	—	5:47†
252	4:53	5:00	5:32†	5:50†	6:03†	6:15†	—	—
311	4:58	5:05	5:37†	—	—	—	—	5:58†
257	5:04	5:11	5:43†	6:00†	—	—	6:12†	6:22†
311	5:10	5:17	5:49†	—	—	—	—	6:10†
252	5:16	5:23	5:55†	6:13†	6:26†	6:38†	—	—
257	5:26	5:33	6:05†	6:19†	—	—	6:29†	6:39†
311	5:40	5:47	6:19†	—	—	—	—	6:40†
252	5:56	6:03	6:31†	6:44†	6:50†	7:00†	—	—
311	6:12	6:19	6:47†	—	—	—	—	7:07†
257	6:28	6:35	7:01†	7:13†	—	—	7:23†	7:33†
311	6:42	6:48	7:14†	—	—	—	—	7:33†
252	6:52	6:58	7:24†	7:37†	7:43†	7:51†	—	—

AM – Lighter Type
PM – Darker Type

Timetable Symbol/ Símbolo del programa

† - Estimated time. Tiempo estimado.

Holiday Information/ Información sobre feriados

There is no service on these routes on weekends or the following holidays. No hay servicio en estas rutas los fines de semana ni el siguiente feriados:

- Memorial Day May 25
- Día de los Caídos el 25 de mayo
- Independence Day (observed) July 3
- Día de la independencia (observado) 3 de julio
- Labor Day September 7
- Día del Trabajo 7 de septiembre

Get real-time bus arrival information on your mobile device.
Text your bus stop number to 62550.