

## Express Service Information

**Route 9 Express to Broadway** makes no stops between Rainier Ave S & S Graham St and 12th Ave S & S Jackson St EXCEPT on Rainier Ave S at S Orcas St, S Edmunds St, S Genesee St, S Andover St, S Forest St, S Walker St, I-90, S Charles St and S Dearborn St.

**Route 9 Express to Rainier Beach Station** makes no stops between S Jackson St & 12th Ave S and Rainier Ave S & S Graham St EXCEPT on Rainier Ave S at S King St, S Norman St, I-90, S Walker St, S Stevens St, S Andover St, S Genesee St, S Edmunds St and S Orcas St.

## Special Service Information

Refer to Route 60 timetable for further regular service between 12th Ave S & S Jackson St and Broadway & Mercer St via Terry Ave, 9th Ave, Madison St and Broadway.

## Holiday Information/ Información sobre feriados

There is no service on this route on weekends or the following holidays. *No hay servicio en esta ruta los fines de semana ni el siguiente feriados:*

Memorial Day	May 27
<i>Día de los Caídos</i>	<i>el 27 de mayo</i>
Independence Day	July 4
<i>Día de la independencia</i>	<i>4 de julio</i>
Labor Day	September 2
<i>Día del Trabajo</i>	<i>2 de septiembre</i>

## Accessible Formats

People with disabilities who need this information in accessible formats may call 206-477-6066 (voice) or WA Relay: 711.

## Metro Customer Service 206-553-3000

This paper uses minimum 30% post-consumer fibers; acid and chlorine free. Inks: Environmentally sensitive vegetable-based.

## Metro Customer Services

Customer Service (general information, trip planning, comments and lost & found)  
Seattle metro calling area ..... 206-553-3000  
Toll Free ..... 1-800-542-7876  
Hearing impaired ..... WA Relay: 711  
Metro website / Trip Planner

..... [www.kingcounty.gov/metro](http://www.kingcounty.gov/metro)  
Next Bus? Text your stop # to ..... 62550  
Carpool/Vanpool ..... 206-625-4500  
Hearing Impaired ..... WA Relay: 1-800-833-6388

Community Transit ..... 1-800-562-1375  
Pierce Transit ..... 1-800-562-8109

## ORCA Card

Metro Transit and eight other Puget Sound transportation agencies (Community Transit, Everett Transit, Kitsap Transit, Pierce Transit, Sound Transit, Seattle Streetcar, King County Water Taxi and Washington State Ferries) use a common fare-payment system called ORCA (One Regional Card for All). The ORCA card works as cash or a pass, and it automatically tracks the value of your fares and transfers, letting you move easily between the participating transportation systems.

Get your ORCA card online at [www.orcacard.com](http://www.orcacard.com), by phone at 1-888-988-6722 (ORCA) or WA Relay: 711 (1-888-889-6368), at ticket vending machines in Sounder and Link rail stations, or at one of the transit agency customer service offices. The ORCA website also provides information on how to use the card, as well as locations at which they can be reloaded with a new pass or additional cash.

## Need more information or assistance?

- Visit Metro online at [kingcounty.gov/metro](http://kingcounty.gov/metro)
- Call Metro's Customer Information Office, 206-553-3000, Monday-Friday except for major county holidays (May 27, July 4, and Sept. 2).
  - 6 a.m.–8 p.m. for trip planning assistance
  - 8 a.m.–5 p.m. for ORCA assistance and customer comments

## How to Pay

At all times, pay your fare **when you board** the bus. Pay with cash (exact fare; drivers do not carry change), ticket or with a convenient regional ORCA card. Show your activated Transit GO Ticket (mobile ticket) or valid transfer to the driver. Metro transfers are valid on Metro, only. See "How to pay" on Metro's website for more information.

*Pague su pasaje al abordar el autobús. Pague en efectivo (cantidad exacta; los conductores no tienen cambio), con tarjeta regional ORCA o muestre su boleto. Muestre su Transit GO Ticket activado (boleto electrónico) o su boleto transferible al conductor. Las transferencias son válidas sólo en Metro. Para mayor información, vea "Cómo pagar" en la página web de Metro.*

## What To Pay

Adults (19 and older)	\$2.75
Youth (6-18 yrs)	\$1.50
ORCA LIFT Fare*	\$1.50
RRFP cardholders (registered seniors, Medicare, disabled)	\$1.00
Children (thru age 5)	Four may ride free with person paying adult fare

\*Income Qualified

## Cuánto pagar

Adultos (19 años y mayor)	\$2.75
Jóvenes (6-18 años)	\$1.50
Tarifa ORCA LIFT*	\$1.50
Titulares de tarjetas RRFP (personas mayores registradas, Medicare, discapacitados)	\$1.00
Niños (hasta los 5 años)	Pueden viajar hasta cuatro con una persona que pague la tarifa de adulto.

\*Ingresos que reúnan los requisitos



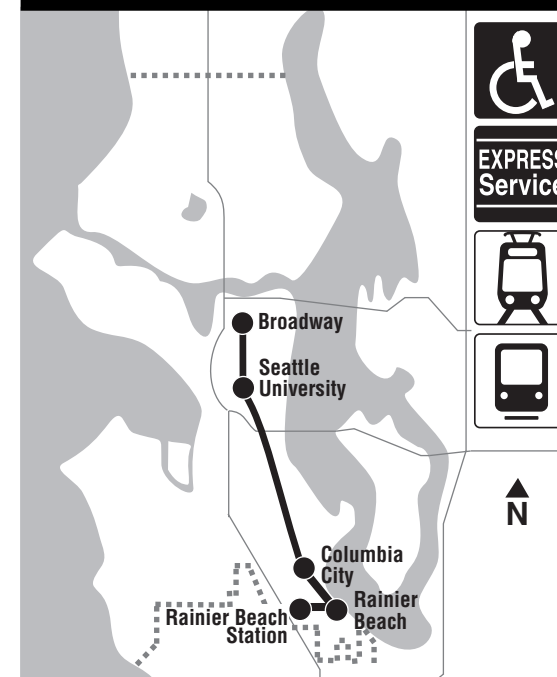
**Interpreter**  
206-553-3000

Intérpretes פּאַר אַרײַנטײַל  
Переводчик ਇੰਟਰਪਰੈਟਰ  
Перекладач 翻譯員  
Turjubaan 통역사  
Thông Dịch Viên

# 9

## Rainier Beach, Columbia City, Seattle University, Broadway

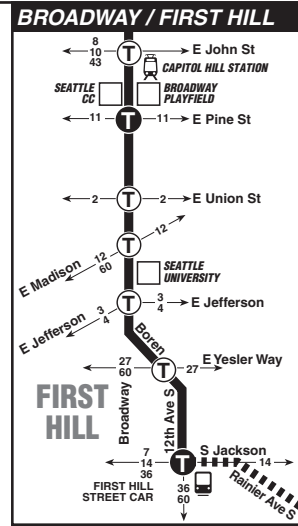
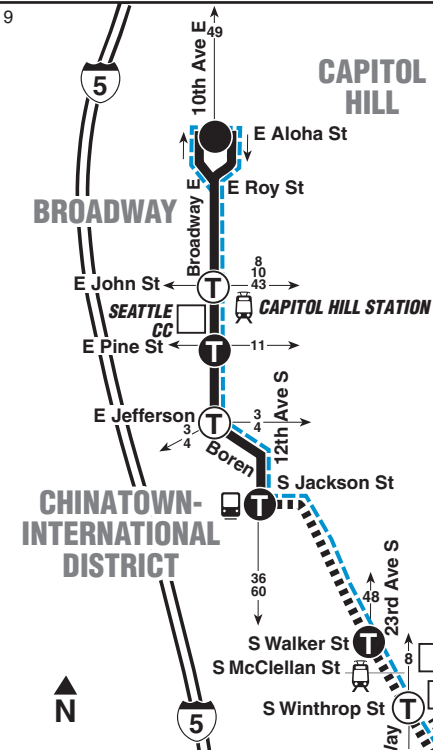
March 23 thru September 20, 2019  
Del 23 de marzo al 20 de septiembre de 2019



EXPRESS Service



**King County  
METRO**



- MAP LEGEND / LEYENDA DEL MAPA**
- Makes all regular stops. *Hace todas las paradas regulares.*
  - Snow route. *Ruta de nieve.*
  - Limited or no stops. *Limitado o sin paradas.*
  - TIME POINT / PUNTO DE TIEMPO:** Street intersection from which departure times are shown on the schedules. *Intersección de la calle desde donde se muestran los horarios de salida.*
  - TRANSFER POINT / PUNTO DE TRANSFERENCIA:** Route intersection for transferring to indicated route(s). *Intersección de ruta para la transferencia para indicar la ruta o rutas.*
  - TIME POINT & TRANSFER POINT / TIEMPO Y PUNTO DE TRANSFERENCIA**
  - Landmark. *El punto de referencia.*
  - Streetcar. *Tranvía.*
  - Light Rail. *Tren Ligero*

## 9 WEEKDAY/Entre semana

To FIRST HILL, BROADWAY →

Station	City	Broadway			
ML King Jr Way S & S Henderson St	Rainier Ave S & S Graham St	Rainier Ave S & S Walker St	12th Ave S & S Jackson St	Broadway & E Pine St	10th Ave E & E Aloha St
Stop #55583	Stop #8210	Stop #8440	Stop #41900	Stop #41970	Stop #11012
6:06	6:17	6:26	6:32†	6:41†	6:47†
6:35	6:46	6:58	7:05†	7:15†	7:21†
7:03	7:14	7:26	7:35†	7:45†	7:51†
7:17	7:28	7:40	7:49†	8:00†	8:06†
7:33	7:44	7:56	8:05†	8:17†	8:23†
7:49	7:59	8:12	8:21†	8:32†	8:39†
8:04	8:14	8:27	8:37†	8:48†	8:55†
8:34	8:44	8:57	9:06†	9:17†	9:24†
9:05	9:15	9:27	9:36†	9:47†	9:54†
9:36	9:46	9:58	10:07†	10:17†	10:24†
<b>2:56</b>	<b>3:06</b>	<b>3:18</b>	<b>3:26†</b>	<b>3:37†</b>	<b>3:45†</b>
<b>3:26</b>	<b>3:36</b>	<b>3:48</b>	<b>3:56†</b>	<b>4:07†</b>	<b>4:15†</b>
<b>3:56</b>	<b>4:06</b>	<b>4:18</b>	<b>4:26†</b>	<b>4:37†</b>	<b>4:45†</b>
<b>4:26</b>	<b>4:36</b>	<b>4:48</b>	<b>4:56†</b>	<b>5:07†</b>	<b>5:15†</b>
<b>5:01</b>	<b>5:11</b>	<b>5:23</b>	<b>5:31†</b>	<b>5:42†</b>	<b>5:50†</b>
<b>5:31</b>	<b>5:41</b>	<b>5:53</b>	<b>6:01†</b>	<b>6:11†</b>	<b>6:19†</b>

AM – Lighter Type PM – Darker Type

## 9 WEEKDAY/Entre semana

To COLUMBIA CITY, RAINIER BEACH →

Broadway			Columbia City		Rainier Beach Station
10th Ave E & E Aloha St	Broadway & E Pine St	12th Ave S & S Jackson St	Rainier Ave S & S Walker St	Rainier Ave S & S Graham St	ML King Jr Way S & S Henderson St
Stop #11012	Stop #11070	Stop #8540	Stop #8641	Stop #8870	Stop #30160
7:05	7:11	7:20	7:26†	7:34†	7:42†
7:35	7:41	7:51	7:58†	8:08†	8:16†
8:05	8:12	8:22	8:29†	8:39†	8:47†
8:36	8:43	8:53	9:00†	9:10†	9:18†
<b>1:52</b>	<b>1:59</b>	<b>2:09</b>	<b>2:17†</b>	<b>2:29†</b>	<b>2:37†</b>
<b>2:22</b>	<b>2:29</b>	<b>2:39</b>	<b>2:47†</b>	<b>2:59†</b>	<b>3:07†</b>
<b>2:52</b>	<b>2:59</b>	<b>3:10</b>	<b>3:18†</b>	<b>3:30†</b>	<b>3:38†</b>
<b>3:22</b>	<b>3:29</b>	<b>3:41</b>	<b>3:50†</b>	<b>4:03†</b>	<b>4:11†</b>
<b>3:57</b>	<b>4:04</b>	<b>4:16</b>	<b>4:25†</b>	<b>4:38†</b>	<b>4:46†</b>
<b>4:27</b>	<b>4:34</b>	<b>4:46</b>	<b>4:55†</b>	<b>5:08†</b>	<b>5:17†</b>
<b>4:57</b>	<b>5:04</b>	<b>5:16</b>	<b>5:25†</b>	<b>5:38†</b>	<b>5:46†</b>
<b>5:27</b>	<b>5:35</b>	<b>5:47</b>	<b>5:56†</b>	<b>6:08†</b>	<b>6:16†</b>
<b>6:02</b>	<b>6:10</b>	<b>6:20</b>	<b>6:29†</b>	<b>6:41†</b>	<b>6:49†</b>
<b>6:32</b>	<b>6:39</b>	<b>6:47</b>	<b>6:56†</b>	<b>7:08†</b>	<b>7:16†</b>

AM – Lighter Type PM – Darker Type

## Link Light Rail

Transfers to/from Link can be made at the Rainier Beach Link Station at ML King Way S & S Henderson St.

During both morning and afternoon weekday rush hour periods, Link operates about every 6 minutes, and about every 10-15 minutes during midday and evening periods. On Saturday and Sunday, Link operates about every 10-15 minutes. Please refer to Sound Transit's Transit Guide for complete schedule information.

## Text for Bus Times

If you want bus arrival times at your stop, both scheduled times and real times, try Metro's new texting tool for getting up to the next three trips of any route that serves your bus stop. Simply text your bus stop number to 62550 and follow the prompts. Bus stop numbers can be found at all Metro bus stops, via Metro's Trip Planner, the Puget Sound Trip Planner app, on Metro timetables (at timepoints, only; space available), and on Metro's website, [kingcounty.gov/metro](http://kingcounty.gov/metro).

## Bike & Ride

Metro buses have bike racks that hold three bikes. The racks are easy to use at no extra cost. Just follow the simple instructions posted near the rack. You may load or unload your bike anytime at all regular Metro bus stops, including downtown Seattle and the transit tunnel.

## Timetable Symbol/ Símbolo del programa

† - Estimated time. *Tiempo estimado.*

## Snow/Emergency Service Servicio de emergencia/nieve

During most snow conditions, this route will operate via the snow routing shown in this timetable. In the rare event that Metro declares an emergency, it will not operate. Visit [kingcounty.gov/metro/snow](http://kingcounty.gov/metro/snow) and sign up for Transit Alerts to stay informed during adverse conditions.

*Durante la mayoría de las nevadas, esta ruta operará por la ruta designada que se muestra en este programa. En el caso poco frecuente que Metro declare una emergencia, no operará. Visite [kingcounty.gov/metro/snow](http://kingcounty.gov/metro/snow) y regístrese para obtener Alertas de Tránsito y manténgase informado durante las condiciones adversas.*

### RIDER ALERT

This symbol indicates a change in service. Watch for it in buses, at bus stops, and at timetable displays.