

116, 118, 119 WEEKDAY/Entre semana

To VASHON ISLAND →

Downtown Seattle					Fauntleroy	
Route	Bell St & 7th Ave	3rd Ave & Pike St	3rd Ave S & S Main St	1st Ave S & S Hanford St	Fauntleroy Wy SW & 42nd Ave SW	Fauntleroy Ferry Terminal
DIRECT SERVICE to VASHON ISLAND						
118	1:41	1:48	1:55†	2:10†	2:23†	2:31†
118	4:23	4:30	4:37†	4:53†	5:08†	5:20†
119	4:27	4:35	4:42†	4:58†	5:13†	5:25†

Puguet Sound Crossing via Washington State Ferries	
Fauntleroy Ferry Terminal	Vashon Ferry Terminal
2:45	3:03
5:40	6:00
5:40	6:00

Vashon Heights	Vashon	Valley Ctr P&R	Ellisport	Burton	Dockton	Tahlequah
Vashon Ferry Terminal	Vashon Hwy SW & SW 120th St	Vashon Hwy SW & SW Bank Rd	Vashon Hwy SW & SW 204th St	Dockton Rd SW & SW Ellisport Rd	Vashon Hwy SW & SW Burton Dr	99th Ave SW & SW 264th St
3:03	3:07†	3:15	3:19†	—	3:26	—
6:00	6:04†	6:13	6:17	6:20†	—	6:33†
6:00	6:04†	6:13	6:17†	—	6:26	—

TRANSFER to FERRY	
5:05	5:25
5:30B	5:52B
5:50	6:10
6:10	6:30
6:38B	7:00B
7:05	7:25
7:40B	8:02B
8:25	8:45
9:30	9:50
9:50	10:10
10:10	10:30
10:40	11:00
11:30	11:50
11:50	12:10
12:50	1:10
1:15	1:35
1:35	1:55
2:45	3:05
3:05	3:25
3:30	3:50
4:30B	4:52B
4:35	4:55
5:10	5:30
5:30B	5:52B
5:40	6:00
6:15	6:35
6:30B	6:52B
6:35	6:55
7:15	7:35
7:35	7:55
8:50	9:10

Route	TRANSFER to ROUTE 118 or 119 SHUTTLE									
119	4:28D	4:31D	4:37	4:40D	4:43D	—	4:50	—	—	—
118	5:25	5:28	5:34	5:37	—	5:44	—	5:53	—	—
119	5:52D	5:55D†	6:01	6:05D†	6:08D†	—	6:15†	—	—	—
118	6:30	6:33	6:39	6:43	—	6:50	—	6:59	—	—
119	7:00D	7:03D†	7:09	7:13D†	7:16D†	—	7:23†	—	—	—
118	7:24	7:27	7:33	7:37	—	7:44	—	7:54	—	—
119	8:10D	8:13D†	8:19	8:23D†	8:26D†	—	8:33†	—	—	—
118	8:11	8:14	8:20	8:24	—	8:31	—	8:41	—	—
119	9:18D	9:21D	9:27	9:31D	9:34D	—	9:41	—	—	—
118	9:50	9:53	9:59	10:03	—	10:10	—	10:20	—	—
118	10:30	10:33†	10:39	—	—	—	—	—	—	—
118	11:05	11:07	11:14	11:18	—	11:25	—	—	—	—
119	12:10D	12:13D†	12:21	12:25D†	12:28D†	—	12:37†	—	—	—
118	1:55	1:58†	2:06	2:10†	—	2:17	—	2:27†	—	—
119	3:25	3:29†	3:38	3:42†	3:45†	—	3:55†	—	—	—
118	3:50	3:54†	4:02	4:06†	—	4:13	—	4:24†	—	—
118	4:56	5:00†	5:08	5:12†	—	5:19	—	5:30†	—	—
119	5:00	5:04†	5:13	5:17†	5:20†	—	5:33†	—	—	—
118	5:35	5:39	5:48	5:52	—	5:59	—	—	—	—
119	6:55	6:59†	7:08	7:12†	7:15†	—	7:28†	—	—	—
118	6:55	6:59†	7:08	7:12†	—	7:19	—	7:30†	—	—
118	7:58G	8:01G†	8:09	8:13G†	8:16G†	8:22	—	8:33†	—	—
118	9:15G	9:18G†	9:26	9:30G†	9:33G†	9:39	—	9:50†	—	—

AM – Lighter Type PM – Darker Type

Metro Customer Service 206-553-3000

118 SATURDAY/Sábado

To TAHLEQUAH →

Vashon Heights	Vashon	Burton	Tahlequah
Vashon Ferry Terminal	Vashon Hwy SW & SW 120th St	Vashon Hwy SW & SW Bank Rd	Vashon Hwy SW & SW Burton Dr
ROUTE 118 SHUTTLE			
9:35	9:38	9:45	9:54
10:25	10:28	10:35	10:44
11:55	11:58	12:05	12:14
12:24	—	—	—
1:35	1:38	1:45	1:54
2:50	2:53	3:00	3:09
4:40	4:43	4:50	4:59
6:00	6:03	6:10	6:19

AM – Lighter Type PM – Darker Type

Holiday Information/ Información sobre feriados

There is no service on routes 116 or 119 on week-ends or the following holidays. The Sunday schedule for Route 118 will be operated on the following holidays. *No hay servicio en las rutas 116 o 119 durante los fines de semana o los siguientes feriados. El horario de domingo ifor 118 de la ruta será operado en los siguientes feriados:*

Memorial Day May 27
Día de los Caídos el 27 de mayo

Independence Day July 4
Día de la independencia 4 de julio

Labor Day September 2
Día del Trabajo 2 de septiembre

Metro Customer Services

Customer Service (general information, trip planning, comments and lost & found)
Seattle metro calling area 206-553-3000
Toll Free 1-800-542-7876
Hearing impaired WA Relay: 711
Metro website / Trip Planner www.kingcounty.gov/metro
Next Bus? Text your stop # to 62550
Carpool/Vanpool 206-625-4500
Hearing Impaired WA Relay: 1-800-833-6388

Community Transit 1-800-562-1375
Pierce Transit 1-800-562-8109

118 SUNDAY/Domingo

To TAHLEQUAH →

Vashon Heights	Vashon	Burton	Tahlequah
Vashon Ferry Terminal	Vashon Hwy SW & SW 120th St	Vashon Hwy SW & SW Bank Rd	Vashon Hwy SW & SW Burton Dr
ROUTE 118 SHUTTLE			
9:35	9:38	9:45	9:54
10:25	10:28	10:35	10:44
11:55	11:58	12:05	12:14
12:24	—	—	—
1:35	1:38	1:45	1:54
2:50	2:53	3:00	3:09
4:40	4:43	4:50	4:59
6:00	6:03	6:10	6:19

AM – Lighter Type PM – Darker Type

How to Pay

At all times, pay your fare when you board the bus. Pay with cash (exact fare; drivers do not carry change), ticket or with a convenient regional ORCA card. Show your activated Transit GO Ticket (mobile ticket) or valid transfer to the driver. Metro transfers are valid on Metro, only. See "How to pay" on Metro's website for more information.

Pague su pasaje al abordar el autobús. Pague en efectivo (cantidad exacta; los conductores no tienen cambio), con tarjeta regional ORCA o muestre su boleto. Muestre su Transit GO Ticket activado (boleto electrónico) o su boleto transferible al conductor. Las transferencias son válidas sólo en Metro. Para mayor información, vea "Cómo pagar" en la página web de Metro.

What To Pay

Adults (19 and older)	\$2.75
Youth (6-18 yrs)	\$1.50
ORCA LIFT Fare*	\$1.50
RRFP cardholders (registered seniors, Medicare, disabled)	\$1.00
Children (thru age 5)	Four may ride free with person paying adult fare

*Income Qualified

Cuánto pagar

Adultos (19 años y mayor)	\$2.75
Jóvenes (6-18 años)	\$1.50
Tarifa ORCA LIFT*	\$1.50
Titulares de tarjetas RRFP (personas mayores registradas, Medicare, discapacitados)	\$1.00
Niños (hasta los 5 años)	Pueden viajar hasta cuatro con una persona que pague la tarifa de adulto.

*Ingresos que reúnan los requisitos



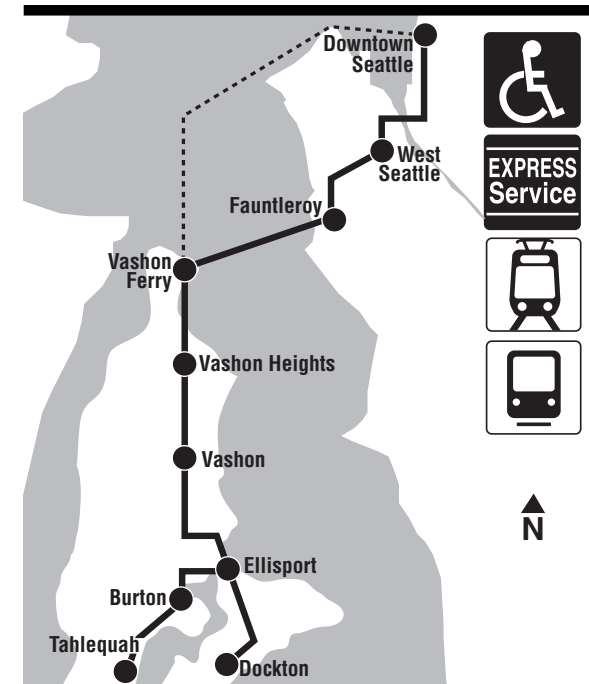
Interpreter
206-553-3000

Intérpretes
Переводчик
Перекладач
Turjubaan
Thông Dịch Viên
የቃል አስተርጓሚ
छिट्ठपचैटर
翻譯員
통역사

116, 118, 119

Vashon Island, Fauntleroy, West Seattle, Downtown Seattle

March 30 thru September 20, 2019
Del 30 de marzo al 20 de septiembre de 2019



EXPRESS Service



Timetable Symbols

B - Passenger-only ferry (operated by King County Metro) between downtown Seattle (Pier 50) and Vashon Island.

D - Does not serve Gold Beach. Service stays on Dockton Rd SW.

G - Serves Ellisport and Portage via SW 204th, SW Ellisport Rd, Dockton Rd SW, Portage Way SW and SW Quartermaster Dr.

† - Estimated time. *Tiempo estimado.*

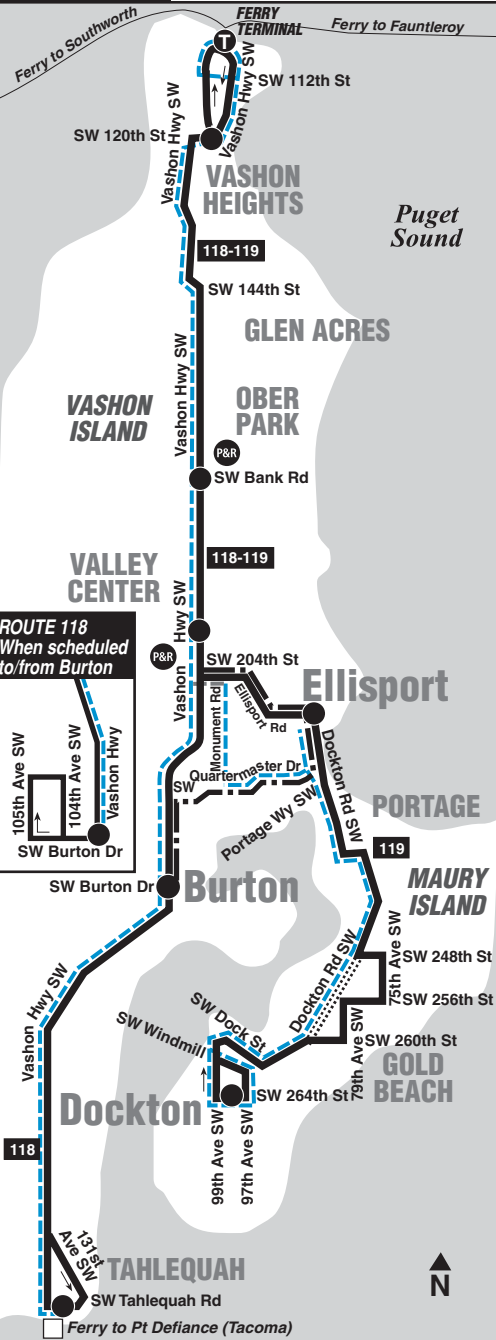
Accessible Formats

People with disabilities who need this information in accessible formats may call 206-477-6066 (voice) or WA Relay: 711.

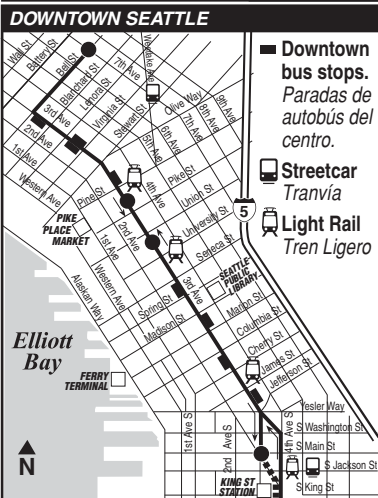
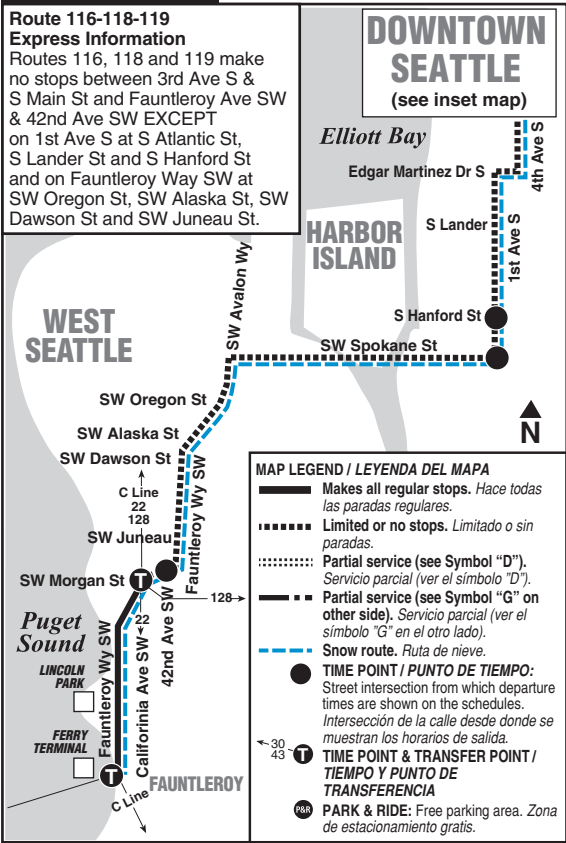
Bike & Ride

Metro buses have bike racks that hold three bikes. The racks are easy to use at no extra cost. You may load or unload your bike anytime at all regular Metro bus stops, including downtown Seattle and the transit tunnel.

Routes 118, 119



Routes 116, 118, 119



Night Rider Tip
 You can help drivers spot you when it is dark or during times of reduced visibility by wearing light-colored clothing and by standing in the most visible area of the bus stop. We don't want to miss you!

Special Service Information

Additional service is provided by the C-Line between downtown Seattle and the Fauntleroy Ferry Terminal. Please refer to the C-Line timetable for schedule information.
 Routes 118 and 119 are scheduled to serve posted stops. On Vashon Island, they may also be flagged anywhere along the route where there are no regularly posted stops and it is safe to stop.

Timetable Symbols

- B** - Passenger-only ferry (operated by King County Metro) between Vashon Island and downtown Seattle (Pier 50).
- C** - Board the RapidRide C Line across the street from ferry terminal (northbound on Fauntleroy Way). Arrives downtown Seattle at 3rd Ave & Pike St.
- D** - Does not serve Gold Beach. Service stays on Dockton Rd SW.
- F** - Bus travels via Vashon Hwy to S 204th St only.
- K** - Board Route 116 across the street from ferry terminal (northbound on Fauntleroy Way). This trip originates from SW Brace Point Dr & SW Wildwood Pl.

Símbolos del programa
 ‡ - Estimated time. *Tiempo estimado.*

116, 118, 119 WEEKDAY/Entre semana

To SEATTLE →

Route	Tahlequah Ferry Terminal	Dockton 99th Ave SW & SW 264th St	Burton Vashon Hwy SW & SW Bank Rd	Ellisport Dockton Rd SW & SW Ellipsoid Rd	Valley Center Park & Ride SW 204th St	Vashon Vashon Hwy SW & SW Bank Rd	Vashon Heights Vashon Hwy SW & SW 120th St	Vashon Ferry Terminal
118	6:17	—	6:29	—	6:34	6:39	6:48	6:54
119	—	6:20	—	6:36	6:40	6:44	6:52	6:57
118	8:15	—	8:27	—	8:32	8:37	8:44	8:53

ROUTE 118 and 119 SHUTTLES

Route	Tahlequah Ferry Terminal	Dockton 99th Ave SW & SW 264th St	Burton Vashon Hwy SW & SW Bank Rd	Ellisport Dockton Rd SW & SW Ellipsoid Rd	Valley Center Park & Ride SW 204th St	Vashon Vashon Hwy SW & SW Bank Rd	Vashon Heights Vashon Hwy SW & SW 120th St	Vashon Ferry Terminal
118	—	—	4:04	—	4:09	4:13	4:18	4:23
118	4:20	—	4:31	—	4:36	4:41	4:48	4:52
119	—	5:00	—	5:11	5:14	5:19	5:29	5:33
118	5:28	—	5:39	—	5:44	5:49	5:59	6:03
118	—	—	6:01	—	6:06	6:11	6:21	6:25
118	—	—	6:27	—	6:32	6:37	6:46	6:50
118	7:09	—	7:21	—	7:26	7:31	7:40	7:45
119	—	7:23	—	7:39	7:42	7:47	7:56	8:01
119	—	8:54	—	9:08	9:11	9:16	9:25	9:30
119	—	9:54D	—	10:03	10:06	10:11	10:20	10:25
118	10:33	—	10:42	—	10:48	10:53	11:02	11:05
118	11:30	—	11:41	—	11:46	11:51	12:00	12:03
119	—	1:00D	—	1:09	1:12	1:17	1:26	1:31
118	2:40	—	2:48	—	2:53	2:58	3:06	3:11
118	—	—	—	—	—	3:28	3:35	3:40
118	4:00	—	4:08	—	4:13	4:18	4:25	4:30
119	—	4:00	—	4:14	4:17	4:22	4:30	4:35
118	4:55	—	5:03	—	5:08	5:13	5:20	5:25
118	5:30F	—	5:38F	—	5:43F	—	—	—
119	—	5:52	—	6:05	6:08	6:13	6:20	6:25
118	—	—	6:17	—	6:22	6:26	6:33	6:38
118	6:58	—	7:06	—	7:11	7:15	7:22	7:28
119	—	7:36	—	7:49	7:52	7:56	8:03	8:08
118	7:43	—	7:51	—	7:56	8:00	8:06	8:12
118	8:43	—	8:50	—	8:55	8:59	9:05	9:09
118	9:57F	—	10:05F	—	10:11F	—	—	—

AM – Lighter Type PM – Darker Type

Puget Sound Crossing via Washington State Ferries

Vashon Ferry Terminal	Fauntleroy Ferry Terminal
7:05	7:25
7:05	7:25
9:00	9:20

TRANSFER TO FERRY

Vashon Ferry Terminal	Fauntleroy Ferry Terminal
4:30	4:50
5:20	5:40
5:40	6:00
6:10B	6:32B
6:40	7:00
7:05	7:25
7:10B	7:32B
7:55	8:15
8:15	8:35
8:15B	8:37B
9:40	10:00
10:40	11:00
11:20	11:40
12:20	12:40
1:40	2:00
3:25	3:45
4:40	5:00
4:58B	5:20B
5:05	5:25
5:45	6:05
5:58B	6:20B
6:45	7:05
6:58B	7:20B
8:20	8:40
9:55	10:15

AM – Lighter Type PM – Darker Type

Continued Service from Vashon

Fauntleroy Ferry Terminal	Fauntleroy Way SW & Morgan St	Calif Ave SW & Fauntleroy Way SW	1st Ave S & Spokane St	3rd Ave S & Union St	3rd Ave S & Pike St
7:25	7:31‡	—	7:47‡	8:05‡	—
7:25	7:31‡	—	7:47‡	8:05‡	—
9:20	9:25‡	—	9:39‡	9:58‡	—

TRANSFER to ROUTE 116 or C Line

Route	Transfer Point	Transfer Time	Transfer Point	Transfer Time
C-Line	5:04C	5:09	—	5:38
116	5:40	5:45‡	5:55‡	6:11‡
C-Line	5:45C	5:50	—	6:19
116	6:00	6:05‡	6:15‡	6:31‡
C-Line	6:07C	6:12	—	6:49
116	6:29	6:34‡	6:44‡	7:00‡
116	6:30	6:35‡	6:45‡	7:01‡
116	7:00	7:05‡	7:16‡	7:32‡
116	7:25	7:30‡	7:41‡	7:58‡
116	7:30K	7:35‡	7:46‡	8:03‡
116	7:55K	8:00‡	8:11‡	8:30‡
116	8:05K	8:10‡	8:21‡	8:40‡
116	8:15	8:20‡	8:31‡	8:50‡
C-Line	8:40C	8:46	—	9:26
C-Line	10:14C	10:20	—	10:56
C-Line	11:14C	11:20	—	11:56
C-Line	11:50C	11:56	—	12:32
C-Line	12:50C	12:56	—	1:32
C-Line	2:14C	2:21	—	2:53
C-Line	3:51C	3:57	—	4:29
C-Line	5:12C	5:18	—	5:52
C-Line	5:39C	5:45	—	6:18
C-Line	6:19C	6:25	—	6:56
C-Line	7:19C	7:25	—	7:54
C-Line	8:48C	8:53	—	9:22
C-Line	10:33C	10:37	—	11:05

AM – Lighter Type PM – Darker Type

118 SATURDAY/Sábado

To VASHON →

Tahlequah Ferry Terminal	Burton Vashon Hwy SW & SW Burton Dr	Vashon Vashon Hwy SW & SW Bank Rd	Vashon Heights Vashon Hwy SW & SW 120th St	Vashon Ferry Terminal
—	9:55	10:04	10:11	10:14
11:15	11:23	11:32	11:39	11:42
12:55	1:03	1:12	1:19	1:22
2:10	2:18	2:27	2:34	2:37
3:35	3:43	3:52	3:59	4:02
—	5:23	5:32	5:39	5:42
6:29	6:37	6:46	6:54	6:59

AM – Lighter Type PM – Darker Type

118 SUNDAY/Domingo

To VASHON →

Tahlequah Ferry Terminal	Burton Vashon Hwy SW & SW Burton Dr	Vashon Vashon Hwy SW & SW Bank Rd	Vashon Heights Vashon Hwy SW & SW 120th St	Vashon Ferry Terminal
—	9:55	10:04	10:11	10:14
11:15	11:23	11:32	11:39	11:42
12:55	1:03	1:12	1:19	1:22
2:10	2:18	2:27	2:34	2:37
3:35	3:43	3:52	3:59	4:02
—	5:23	5:32	5:39	5:42
6:29	6:37	6:46	6:53	6:58

AM – Lighter Type PM – Darker Type

Night Stop Program

For your added safety at night, you may request to exit the bus at a location along your route other than a regular bus stop. To do so, please go to the front of the bus and ask your driver at least one block before your desired stop. Safety considerations will determine if the driver can comply with your request. Night Stop service is available only from 8 pm to 5 am and is for dropping off riders only. Night Stop is not provided in downtown Seattle.

Schedule Revisions

Washington State Ferry schedules are subject to change without notice. If significant bus schedule revisions are required to continue to make ferry connections, Metro will notify customers as soon as possible.

Snow/Emergency Service Servicio de emergencia/nieve

During most snow conditions, these routes will operate via the snow routing shown in this timetable. In the rare event that Metro declares an emergency, they will not operate. Visit kingcounty.gov/metro/snow and sign up for Transit Alerts to stay informed during adverse conditions. *Durante la mayoría de las condiciones de nieve, estas rutas operarán por la rutas para nevadas que se muestran en este programa. En el caso poco frecuente que Metro declare una emergencia, no operarán. Visite kingcounty.gov/metro/snow y regístrese para recibir Alertas de tránsito y mantenerse informado durante las condiciones adversas.*