

### 166 WEEKDAY/Entre semana

To BURIED →

Kent Station Bay 7	Des Moines	Burien Transit Center
Railroad Ave N & Pioneer St	I-5 & Kent-Des Moines Rd	S 240th St & Marine View Dr S
1st Ave S & Normandy Rd	Transit Rdwy & SW 148th St	
Stop #57457	Stop #58782	Stop #47320
Stop #57570	Stop #47570	Stop #52301
4:59	5:18	5:26
5:22	5:41	5:49
6:00	6:19	6:27
6:30	6:49	6:58
7:00	7:20	7:29
7:30	7:50	7:59
8:00	8:20	8:29
8:30	8:50	8:59
9:00	9:20	9:29
9:30	9:50	9:59
10:00	10:20	10:29
10:30	10:50	10:59
11:00	11:20	11:29
11:30	11:51	12:00
12:00	12:21	12:30
12:30	12:51	1:00
1:00	1:21	1:30
1:30	1:51	2:00
2:00	2:21	2:30
2:30	2:51	3:00
3:00	3:21	3:30
3:30	3:51	4:01
4:00	4:23	4:33
4:30	4:53	5:03
5:00	5:23	5:33
5:30	5:53	6:03
6:00	6:21	6:30
6:30	6:51	7:00
7:10	7:30	7:38
7:40	8:00	8:08
8:10	8:30	8:38
8:40	8:58	9:06
9:10	9:27	9:35
9:40	9:57	10:05
10:10	10:27	10:35
11:10	11:27	11:34

### 166 SATURDAY/Sábado

To BURIED →

Burien Transit Ctr Bay 5	Des Moines	Kent Station
Transit Rdwy & SW 148th St	1st Ave S & Normandy Rd	S 240th St & Marine View Dr S
I-5 & Kent-Des Moines Rd	Railroad Ave N & Pioneer St	
Stop #52305	Stop #48630	Stop #48880
Stop #53508	Stop #53508	Stop #57452
4:29	4:36	4:47
4:59	5:06	5:17
5:29	5:36	5:47
5:59	6:06	6:17
6:28	6:35	6:46
6:56	7:05	7:16
7:26	7:35	7:46
7:54	8:03	8:14
8:24	8:33	8:44
8:54	9:03	9:14
9:24	9:33	9:44
9:53	10:02	10:13
10:23	10:32	10:43
10:52	11:02	11:13
11:22	11:32	11:43
11:48	11:58	12:13
12:22	12:32	12:43
12:48	12:58	1:13
1:21	1:31	1:42
1:51	2:00	2:12
2:20	2:30	2:42
2:47	2:57	3:12
3:16	3:27	3:40
3:46	3:57	4:10
4:16	4:27	4:40
4:46	4:57	5:10
5:16	5:27	5:40
5:45	5:56	6:09
6:13	6:23	6:34
6:45	6:55	7:06
7:17	7:26	7:36
7:47	7:56	8:06
8:17	8:26	8:36
8:50	8:59	9:09
9:21	9:29	9:39
9:21	10:29	10:39
11:21	11:29	11:39

### 166 SATURDAY/Sábado

To BURIED →

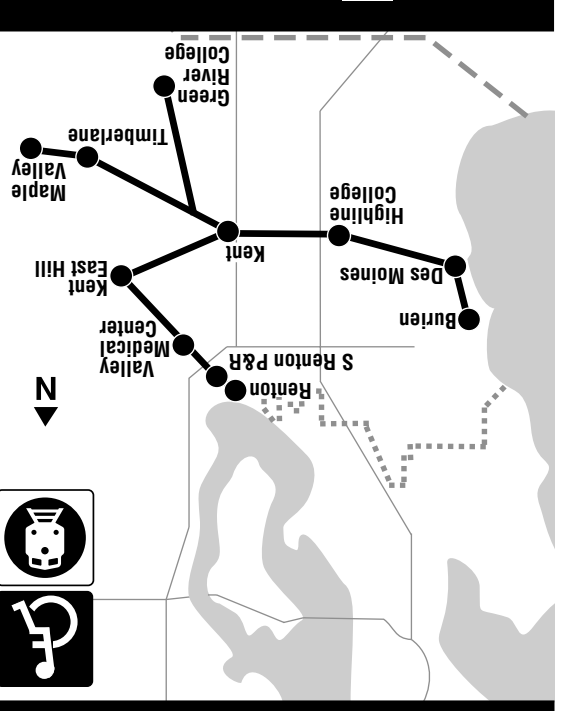
Burien Transit Ctr Bay 5	Des Moines	Kent Station
Transit Rdwy & SW 148th St	1st Ave S & Normandy Rd	S 240th St & Marine View Dr S
I-5 & Kent-Des Moines Rd	Railroad Ave N & Pioneer St	
Stop #57457	Stop #58782	Stop #47320
Stop #48630	Stop #48880	Stop #53508
Stop #53508	Stop #53508	Stop #57452
6:15	6:30	6:39
6:45	7:00	7:09
7:15	7:30	7:39
7:45	8:00	8:09
8:15	8:30	8:39
8:45	9:00	9:10
9:15	9:30	9:42
9:45	10:02	10:12
10:15	10:32	10:42
10:45	11:02	11:12
11:15	11:32	11:42
11:45	12:02	12:12
12:15	12:32	12:42
12:45	1:02	1:12
1:15	1:32	1:42
1:45	2:02	2:12
2:15	2:32	2:42
2:45	3:02	3:12
3:15	3:32	3:42
3:45	4:02	4:12
4:15	4:32	4:42
4:45	5:02	5:11
5:15	5:30	5:39
5:45	6:00	6:09
6:15	6:30	6:39
6:45	7:00	7:09
7:15	7:30	7:39
7:45	8:00	8:09
8:15	8:30	8:39
8:45	9:00	9:10
9:15	9:30	9:42
10:15	10:30	10:39
10:52	10:52	10:52

### 166 SATURDAY/Sábado

To BURIED →

Burien Transit Ctr Bay 5	Des Moines	Kent Station
Transit Rdwy & SW 148th St	1st Ave S & Normandy Rd	S 240th St & Marine View Dr S
I-5 & Kent-Des Moines Rd	Railroad Ave N & Pioneer St	
Stop #52305	Stop #48630	Stop #48880
Stop #53508	Stop #53508	Stop #57452
6:15	6:03	6:13
6:27	6:33	6:43
6:57	7:03	7:13
7:27	7:33	7:43
7:57	8:03	8:13
8:27	8:33	8:43
8:54	9:00	9:12
9:24	9:30	9:42
9:54	10:00	10:12
10:24	10:30	10:42
10:54	11:00	11:12
11:24	11:30	11:42
11:54	12:00	12:12
12:24	12:30	12:42
12:54	1:00	1:12
1:20	1:26	1:42
1:54	2:00	2:12
2:24	2:30	2:42
2:54	3:00	3:12
3:24	3:30	3:42
3:54	4:00	4:12
4:20	4:26	4:42
4:54	5:00	5:12
5:24	5:30	5:42
5:56	6:02	6:12
6:21	6:27	6:42
6:56	7:02	7:12
7:26	7:32	7:42
7:56	8:02	8:12
8:26	8:32	8:42
8:56	9:02	9:12
10:26	10:32	10:42
11:26	11:32	11:42

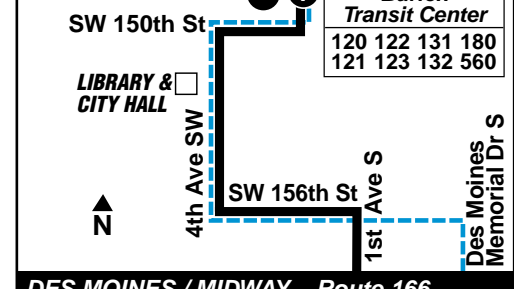
### METRO King County



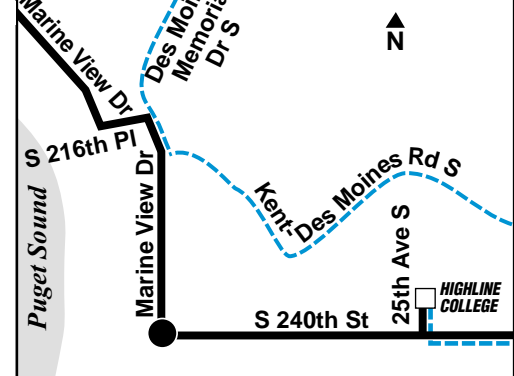
March 23 thru September 20, 2019  
Del 23 de marzo al 20 de septiembre de 2019

Green River College  
Kent East Hill, Kent Station,  
Maple Valley, Timberlane,  
Highline College, Renton,  
Burien, Des Moines,  
Kent Valley Medical Center,  
East Hill, Kent Station,  
Maple Valley, Timberlane,  
Green River College

### BURIEN - Route 166



### DES MOINES / MIDWAY - Route 166



MAP LEGEND / LEYENDA DEL MAPA

- Makes all regular stops. Hace todas las paradas regulares.
- Snow route. Ruta de nieve.
- TIME POINT / PUNTO DE TIEMPO: Street intersection from which departure times are shown on the schedules. Intersección de la calle desde donde se muestran los horarios de salida.
- TRANSFER POINT / PUNTO DE TRANSFERENCIA: Route intersection for transferring to indicated route(s). Intersección de ruta para la transferencia para indicar la ruta o rutas.
- TIME POINT & TRANSFER POINT / TIEMPO Y PUNTO DE TRANSFERENCIA
- PARK & RIDE: Free parking area. Zona de estacionamiento gratis.
- Landmark El punto de referencia.
- Sounder train Sounder tren.

### 168 WEEKDAY/Entre semana

To KENT →

Maple Valley	Timberlane	Lake Meridian P&R	Kent Station
SE 264th St & 242nd Ave SE	Timberlane Wy SE & SE 267th St	172nd Ave SE & SE 272nd St	104th Ave SE & SE 248th St
Railroad Ave N & Pioneer St			
Stop #62079	Stop #62104	Stop #62151	Stop #60453
Stop #57162	Stop #57162	Stop #57162	Stop #57451
4:32	4:40	4:48	4:55
5:10	5:18	5:26	5:34
5:43	5:51	5:59	6:07
6:14	6:22	6:30	6:38
6:45	6:53	7:01	7:09
7:15	7:23	7:31	7:39
7:45	7:53	8:01	8:09
8:15	8:23	8:31	8:39
8:47	8:55	9:03	9:11
9:18	9:26	9:33	9:41
9:48	9:56	10:03	10:11
10:18	10:26	10:33	10:41
10:48	10:56	11:03	11:11
11:16	11:24	11:32	11:40
11:46	11:54	12:02	12:10
12:16	12:24	12:32	12:40
12:46	12:54	1:02	1:10
1:16	1:24	1:32	1:40
1:44	1:52	2:00	2:08
2:13	2:21	2:29	2:38
2:41	2:49	2:58	3:07
3:10	3:18	3:27	3:37
3:41	3:49	3:58	4:08
4:11	4:19	4:28	4:38
4:41	4:49	4:58	5:08
5:14	5:22	5:31	5:41
5:45	5:53	6:02	6:12
6:19	6:26	6:34	6:42
6:55	7:02	7:10	7:18
7:57	8:04	8:11	8:18
8:57	9:04	9:11	9:18
9:57	10:04	10:11	10:18
10:57	11:04	11:11	11:18

### 168 SATURDAY/Sábado

To MAPLE VALLEY →

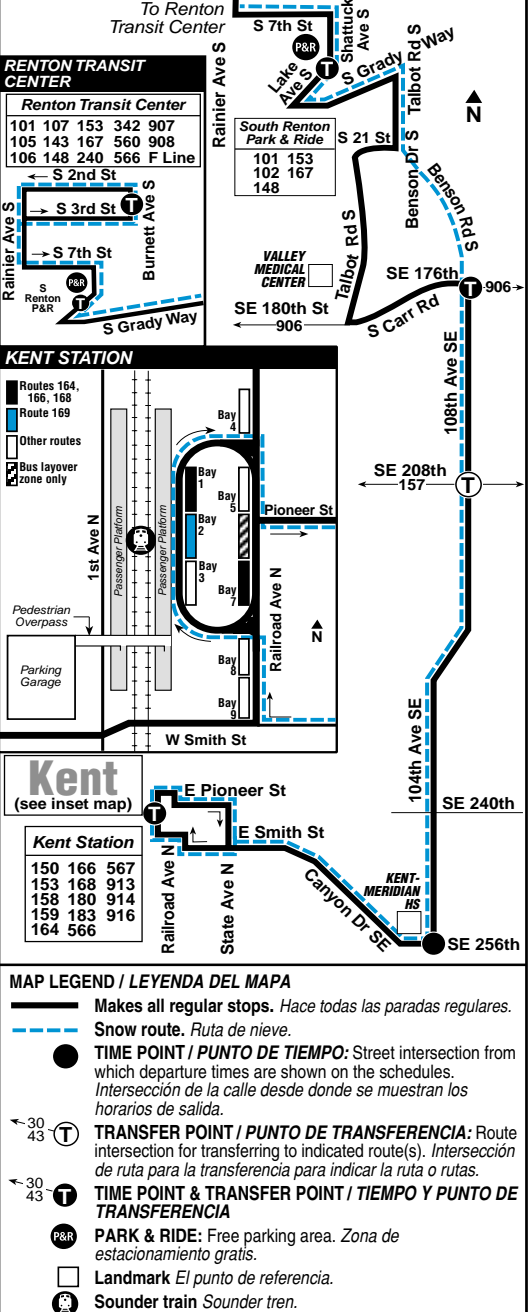
Maple Valley	Timberlane	Lake Meridian P&R	Maple Valley
Railroad Ave N & Pioneer St	104th Ave SE & SE 248th St	132nd Ave SE & SE 270th St	Wax Rd SE & SE 272nd St
Timberlane Way SE & SE 267th St	SE 264th St & SE 242nd Ave SE		
Stop #57451	Stop #57407	Stop #60457	Stop #62301
Stop #62328	Stop #62328	Stop #62328	Stop #62079
5:25	5:31	5:39	5:46
6:10	6:16	6:24	6:34
6:40	6:46	6:54	7:04
7:10	7:16	7:24	7:34
7:40	7:46	7:54	8:04
8:10	8:16	8:24	8:34
8:40	8:46	8:54	9:03
9:10	9:16	9:24	9:33
9:40	9:46	9:54	10:04
10:10	10:16	10:24	10:35
10:40	10:46	10:54	11:05
11:10	11:16	11:24	11:35
11:40	11:46	11:56	12:07
12:10	12:16	12:26	12:37
12:40	12:46	12:56	1:07
1:10	1:16	1:26	1:37
1:40	1:47	1:58	2:09
2:10	2:17	2:28	2:39
2:40	2:47	2:59	3:12
3:10	3:17	3:29	3:42
3:40	3:48	4:00	4:13
4:10	4:18	4:30	4:43
4:40	4:48	5:00	5:13
5:10	5:18	5:30	5:43
5:40	5:48	6:00	6:12
6:15	6:23	6:34	6:44
6:45	6:52	7:02	7:12
7:10	7:17	7:27	7:37
8:10	8:16	8:25	8:33
9:10	9:16	9:25	9:33
10:10	10:16	10:24	10:31
11:10	11:16	11:24	11:30
11:50	11:56	12:04	12:10

### 168 SATURDAY/Sábado

To KENT →

Maple Valley	Timberlane	Lake Meridian P&R	Kent Station
SE 264th St & 242nd Ave SE	Timberlane Way SE & SE 267th St	172nd Ave SE & SE 272nd St	104th Ave SE & SE 248th St
Railroad Ave N & Pioneer St			
Stop #57451	Stop #57407	Stop #60457	Stop #62301
Stop #62328	Stop #62328	Stop #62328	Stop #62079
5:14	5:23	5:30	5:37
6:14	6:23	6:30	6:37
7:14	7:23	7:30	7:37
8:13	8:22	8:29	8:37
9:12	9:21	9:29	9:37

**Route 169**



**169 WEEKDAY/Entre semana**

To RENTON →				
Railroad Ave N & Pioneer St	104th Ave SE	108th Ave SE	Lake Ave S & Shattuck Ave S	Burnett Ave S & S 2nd St
4:21	4:26	4:39	4:50	5:03
4:55	5:00	5:13	5:24	5:37
5:25	5:30	5:43	5:54	6:07
5:55	6:02	6:16	6:29	6:42
6:25	6:32	6:49	7:02	7:15
6:45	6:52	7:09	7:23	7:36
7:00	7:07	7:24	7:38	7:51
7:15	7:22	7:39	7:53	8:06
7:30	7:37	7:54	8:08	8:21
7:45	7:52	8:09	8:22	8:35
8:00	8:08	8:25	8:38	8:51
8:15	8:23	8:40	8:53	9:06
8:30	8:38	8:55	9:08	9:21
8:45	8:53	9:10	9:23	9:36
9:00	9:08	9:25	9:38	9:51
9:15	9:23	9:40	9:53	10:06
9:30	9:38	9:55	10:08	10:21
9:45	9:53	10:10	10:23	10:36
10:00	10:08	10:25	10:38	10:51
10:15	10:23	10:40	10:53	11:06
10:30	10:38	10:55	11:08	11:21
10:45	10:53	11:10	11:23	11:36
11:00	11:08	11:25	11:38	11:51
11:15	11:23	11:40	11:53	12:06
11:30	11:38	11:55	12:08	12:21
11:45	11:53	12:10	12:23	12:36
12:00	12:08	12:25	12:38	12:51
12:15	12:23	12:40	12:53	1:06
12:30	12:39	12:57	1:10	1:23
12:45	12:54	1:12	1:25	1:38
1:00	1:09	1:27	1:40	1:54
1:15	1:24	1:42	1:55	2:08
1:30	1:39	1:57	2:10	2:24
1:45	1:54	2:12	2:25	2:39
2:00	2:10	2:29	2:42	2:56
2:15	2:25	2:44	2:59	3:13
2:30	2:40	3:01	3:16	3:30
2:45	2:55	3:16	3:31	3:45
3:00	3:10	3:31	3:46	4:00
3:15	3:25	3:46	4:01	4:15
3:30	3:40	4:01	4:16	4:30
3:45	3:55	4:16	4:31	4:45
4:00	4:10	4:31	4:44	4:58
4:15	4:25	4:46	4:59	5:13
4:30	4:40	5:00	5:13	5:27
4:45	4:55	5:15	5:28	5:42
5:00	5:10	5:30	5:43	5:57
5:15	5:25	5:45	5:58	6:12
5:30	5:40	6:00	6:13	6:27
5:45	5:55	6:15	6:28	6:42
6:00	6:10	6:30	6:43	6:55
6:15	6:25	6:45	6:56	7:08
6:30	6:40	6:58	7:09	7:21
6:45	6:53	7:11	7:22	7:34
7:10	7:18	7:36	7:46	7:58
7:40	7:47	8:05	8:13	8:24
8:10	8:16	8:33	8:41	8:52
8:40	8:46	9:01	9:11	9:22
9:10	9:16	9:31	9:41	9:52
9:40	9:45	9:58	10:08	10:19
10:10	10:15	10:28	10:38	10:49
11:10	11:15	11:28	11:38	11:49
12:10	12:15	12:28	12:38	12:49

**169 SATURDAY/Sábado**

To RENTON →				
Railroad Ave N & Pioneer St	104th Ave SE	108th Ave SE	Lake Ave S & Shattuck Ave S	Burnett Ave S & S 2nd St
4:39	4:45	4:55	5:11	5:22
5:17	5:23	5:33	5:49	6:00
5:45	5:52	6:03	6:19	6:30
6:14	6:21	6:32	6:48	7:00
6:28	6:35	6:46	7:03	7:15
6:42	6:49	7:01	7:18	7:30
6:56	7:04	7:16	7:33	7:45
7:11	7:19	7:31	7:48	8:00
7:26	7:34	7:46	8:03	8:15
7:40	7:48	8:00	8:17	8:30
7:56	8:04	8:16	8:32	8:45
8:11	8:19	8:31	8:47	9:00
8:27	8:34	8:46	9:02	9:15
8:42	8:49	9:01	9:17	9:30
8:57	9:04	9:16	9:32	9:45
9:12	9:19	9:31	9:47	10:00
9:27	9:34	9:46	10:02	10:15
9:42	9:49	10:01	10:17	10:30
9:56	10:03	10:15	10:32	10:45
10:10	10:17	10:30	10:47	11:00
10:25	10:32	10:45	11:02	11:15
10:40	10:47	11:00	11:17	11:30
10:55	11:02	11:15	11:32	11:45
11:10	11:17	11:30	11:47	12:00
11:25	11:32	11:45	12:02	12:15
11:40	11:47	12:00	12:17	12:30
11:55	12:02	12:15	12:32	12:45
12:10	12:17	12:30	12:47	1:00
12:25	12:32	12:45	1:02	1:15
12:40	12:47	1:00	1:17	1:30
12:55	1:02	1:15	1:32	1:45
1:10	1:17	1:30	1:47	2:00
1:24	1:31	1:44	2:02	2:15
1:37	1:44	1:58	2:16	2:30
1:51	1:59	2:13	2:31	2:45
2:05	2:13	2:27	2:46	3:00
2:18	2:26	2:42	3:01	3:15
2:33	2:41	2:57	3:16	3:30
2:48	2:56	3:12	3:31	3:45
3:03	3:11	3:27	3:46	4:00
3:18	3:26	3:42	4:01	4:15
3:33	3:41	3:57	4:16	4:30
3:47	3:55	4:11	4:31	4:45
4:02	4:10	4:26	4:46	5:00
4:17	4:25	4:41	5:01	5:15
4:32	4:40	4:56	5:16	5:30
4:47	4:55	5:11	5:31	5:45
5:02	5:11	5:27	5:47	6:00
5:17	5:26	5:42	6:02	6:15
5:34	5:43	5:59	6:17	6:30
5:53	6:01	6:15	6:33	6:45
6:20	6:28	6:42	6:58	7:10
6:53	7:01	7:14	7:29	7:40
7:25	7:32	7:44	7:59	8:10
7:55	8:02	8:14	8:29	8:40
8:25	8:32	8:44	8:59	9:10
8:58	9:05	9:17	9:30	9:40
9:29	9:36	9:47	10:00	10:10
9:59	10:06	10:17	10:30	10:40
10:30	10:36	10:47	11:00	11:10
11:32	11:37	11:47	12:00	12:10

**169 SATURDAY/Sábado**

To RENTON →				
Burnett Ave S & S 2nd St	Lake Ave S & Shattuck Ave S	108th Ave SE	104th Ave SE	Railroad Ave N & Pioneer St
6:01	6:09	6:20	6:33	6:39
6:31	6:39	6:50	7:03	7:09
7:01	7:09	7:20	7:33	7:39
7:31	7:39	7:50	8:03	8:09
8:01	8:09	8:20	8:33	8:39
8:31	8:39	8:50	9:03	9:09
9:00	9:08	9:19	9:32	9:39
9:29	9:37	9:48	10:02	10:09
9:58	10:07	10:18	10:32	10:39
10:28	10:37	10:48	11:02	11:09
10:58	11:07	11:18	11:32	11:39
11:28	11:37	11:48	12:02	12:09
11:56	12:05	12:16	12:32	12:39
12:25	12:35	12:46	1:02	1:09
12:55	1:05	1:16	1:32	1:39
1:25	1:35	1:46	2:02	2:09
1:55	2:05	2:16	2:32	2:39
2:25	2:35	2:46	3:02	3:09
2:55	3:05	3:16	3:32	3:39
3:25	3:35	3:46	4:02	4:09
3:55	4:05	4:16	4:32	4:39
4:25	4:35	4:46	5:02	5:09
4:57	5:07	5:18	5:32	5:39
5:28	5:37	5:48	6:02	6:09
5:58	6:07	6:18	6:32	6:39
6:29	6:37	6:48	7:02	7:09
6:59	7:07	7:18	7:32	7:39
7:29	7:37	7:48	8:02	8:09
8:30	8:38	8:49	9:03	9:09
9:32	9:39	9:50	10:03	10:09
10:32	10:39	10:50	11:03	11:09
11:32	11:39	11:50	12:03	12:09

**169 SUNDAY/Domingo**

To RENTON →				
Railroad Ave N & Pioneer St	104th Ave SE	108th Ave SE	Lake Ave S & Shattuck Ave S	Burnett Ave S & S 2nd St
7:15	7:22	7:34	7:44	7:51
7:45	7:52	8:04	8:14	8:21
8:15	8:22	8:34	8:44	8:51
8:45	8:52	9:04	9:15	9:22
9:15	9:22	9:35	9:46	9:53
9:45	9:52	10:05	10:16	10:23
10:15	10:22	10:35	10:46	10:53
10:45	10:52	11:05	11:16	11:23
11:15	11:22	11:35	11:46	11:53
11:45	11:52	12:05	12:16	12:23
12:15	12:22	12:35	12:46	12:53
12:45	12:52	1:05	1:16	1:23
1:15	1:23	1:37	1:48	1:55
1:45	1:53	2:07	2:18	2:25
2:15	2:23	2:37	2:48	2:55
2:45	2:53	3:07	3:18	3:25
3:15	3:23	3:37	3:48	3:55
3:45	3:53	4:07	4:18	4:25
4:15	4:23	4:37	4:48	4:55
4:45	4:53	5:07	5:18	5:25
5:15	5:23	5:37	5:48	5:55
5:45	5:53	6:07	6:18	6:25
6:15	6:22	6:35	6:46	6:53
6:45	6:52	7:05	7:16	7:23
7:15	7:22	7:35	7:46	7:53
7:45	7:52	8:05	8:16	8:23
8:15	8:22	8:35	8:46	8:53
8:45	8:52	9:05	9:16	9:23
9:15	9:22	9:35	9:46	9:53
10:15	10:22	10:35	10:46	10:53
11:15	11:22	11:35	11:46	11:53

**150 WEEKDAY/Entre semana**

To SEATTLE →					
Kent Station Bay 8	South-center Andover Pk W & Strander Blvd	Downtown Seattle 4th Ave & Union St	Downtown Seattle 5th Ave	South-center Andover Pk W & Baker Blvd	Kent Station Railroad Ave N & Pioneer St
5:29	5:48	6:24	5:13	5:47	6:11
5:46	6:05	6:41	5:43	6:17	6:43
5:58	6:17	6:54	5:55	6:32	6:58
6:10	6:30	7:08	6:13	6:47	7:13
6:22	6:44	7:22	6:28	7:03	7:29
6:34	6:56	7:34	6:43	7:18	7:45
6:46	7:08	7:47	6:58	7:34	8:01
6:58	7:20	8:01	7:13	7:49	8:16
7:10	7:32	8:13	7:27	8:04	8:31
7:22	7:45	8:26	7:42	8:19	8:46
7:34	7:57	8:38	7:57	8:34	8:58
7:46D	8:12	8:53	8:12	8:49	9:13
8:01	8:24	9:05	8:25	9:02	9:28
8:17	8:40	9:21	8:40	9:18	9:44
8:31	8:54	9:35	8:55	9:34	10:00
8:46	9:09	9:50	9:10	9:49	10:15
9:02	9:25	10:06	9:25	10:04	10:30
9:16	9:39	10:20	9:40	10:19	10:45
9:30	9:53	10:34	9:55	10:34	11:00
9:44	10:07	10:48	10:10	10:49	11:16
10:02	10:25	11:06	10:25	11:04	11:31
10:17	10:40	11:21	10:40	11:20	11:47
10:32	10:55	11:36	10:54	11:35	12:02
10:47	11:10	11:51	11:08	11:49	12:16
11:02	11:26	12:08	11:23	12:04	12:31
11:17	11:41	12:23	11:38	12:19	