

577, 578 ST EXPRESS WEEKDAY/ Entre semana

To DOWNTOWN SEATTLE →

**Federal Way
Transit Ctr
Bay 7**

Downtown Seattle		Eastlake Ave E	
S 317th St & 23rd Ave S	Pine St & 4th Ave	6th Ave & Olive Way	Eastlake Ave E & Stewart St
5:00	5:27‡	5:30C‡	—
5:10	5:37‡	5:40C‡	5:46F‡
5:30	5:57‡	6:00C‡	—
5:45	6:12‡	6:16C‡	—
6:00	6:40‡	6:44C‡	—
6:10	6:50‡	6:54C‡	—
6:20	7:00‡	7:04C‡	7:10F‡
6:30	7:14‡	7:18C‡	7:24F‡
6:40	7:24‡	7:28C‡	—
6:48	7:32‡	7:36C‡	7:41F‡
6:56	7:41‡	7:45C‡	7:50F‡
7:04	7:49‡	7:53C‡	7:58F‡
7:14	7:59‡	8:03C‡	8:08F‡
7:26	8:11‡	8:15C‡	8:20F‡
7:38	8:23‡	8:27C‡	8:32F‡
7:50	8:35‡	8:39C‡	8:44F‡
8:02	8:43‡	8:47C‡	8:52F‡
8:14	8:55‡	8:59C‡	9:05F‡
8:27	9:02‡	9:06C‡	9:12F‡
8:45	9:20‡	9:24C‡	9:30F‡
9:05	9:37‡	9:41‡	9:43‡
9:25	9:57‡	10:01‡	10:03‡
9:45	10:17‡	10:21‡	10:23‡
10:05	10:37‡	10:41‡	10:43‡
10:25	10:57‡	11:01‡	11:03‡
10:45	11:17‡	11:21‡	11:23‡
11:15	11:47‡	11:51‡	11:53‡
11:45	12:17‡	12:21‡	12:23‡
12:15	12:46‡	12:50‡	12:52‡
12:45	1:16‡	1:20‡	1:22‡
1:15	1:46‡	1:50‡	1:52‡
1:45	2:16‡	2:20‡	2:22‡
2:15	2:46‡	2:50‡	2:52‡
2:45	3:16‡	3:21‡	3:23‡
3:15	3:50‡	3:55‡	3:57‡
3:45	4:20‡	4:25‡	4:27‡
4:15	4:50‡	4:55‡	4:57‡
4:45	5:21‡	5:26‡	5:28‡
5:15	5:51‡	5:56‡	5:58‡
5:45	6:21‡	6:25‡	6:27‡
6:15	6:45‡	6:49‡	6:51‡
6:45	7:15‡	7:19‡	7:21‡
7:15	7:43‡	7:47‡	7:49‡
7:45	8:13‡	8:17‡	8:19‡
8:15	8:43‡	8:47‡	8:49‡
8:45	9:13‡	9:17‡	9:19‡
9:45	10:13‡	10:17‡	10:19‡

AM – Lighter Type PM – Darker Type

Need more information or assistance?

- Visit Metro online at kingcounty.gov/metro
- Call Metro's Customer Information Office, 206-553-3000, Monday-Friday except for major/county holidays (May 27, July 4, and Sept. 2).
- 6 a.m.–8 p.m. for trip planning assistance
- 8 a.m.–5 p.m. for ORCA assistance and customer comments

To FEDERAL WAY TRANSIT CENTER →

**Federal Way
Transit Center
Bay 2**

Downtown Seattle			S 317th St & 23rd Ave S
Stewart St & 7th Ave	2nd Ave & Pike St	2nd Ave Ext S & S Jackson St	S 317th St & 23rd Ave S
4:59	5:06	5:10‡	5:35‡
—	5:30	5:34‡	5:59‡
—	6:00	6:06‡	6:31‡
—	6:16	6:22‡	6:48‡
—	6:44	6:50‡	7:16‡
—	6:54	7:00‡	7:26‡
6:58	7:05	7:11‡	7:37‡
—	7:28	7:34‡	8:00‡
7:28	7:35	7:40‡	8:07‡
—	7:58	8:05	8:37‡
8:28	8:35	8:40‡	9:07‡
8:52	8:59	9:05‡	9:37‡
9:22	9:29	9:35‡	10:07‡
9:52	9:59	10:05‡	10:37‡
10:22	10:29	10:35‡	11:07‡
10:52	10:59	11:05‡	11:37‡
11:22	11:29	11:35‡	12:07‡
11:51	11:58	12:05‡	12:37‡
12:21	12:28	12:35‡	1:07‡
12:51	12:58	1:05‡	1:37‡
1:21	1:28	1:35‡	2:07‡
1:41	1:48	1:55‡	2:27‡
1:56	2:03	2:10‡	2:42‡
2:12	2:20	2:26‡	2:58‡
2:31	2:40	2:46‡	3:17‡
2:49	2:57	3:03‡	3:34‡
3:04	3:12	3:18‡	3:49‡
3:19	3:27	3:33‡	4:04‡
3:34	3:42	3:48‡	4:19‡
3:49	3:57	4:03‡	4:34‡
4:04	4:12	4:18‡	4:49‡
4:13	4:21	4:27‡	4:58‡
4:23	4:31	4:37‡	5:08‡
4:32	4:40	4:46‡	5:17‡
4:41	4:49	4:55‡	5:26‡
4:51	4:59	5:05‡	5:36‡
5:00	5:08	5:14‡	5:45‡
5:15	5:23	5:29‡	6:00‡
5:31	5:39	5:45‡	6:16‡
5:52	6:00	6:06‡	6:37‡
6:12	6:20	6:26‡	6:57‡
6:32	6:40	6:46‡	7:17‡
6:52	6:59	7:05‡	7:35‡
7:12	7:19	7:25‡	7:55‡
7:32	7:39	7:45‡	8:15‡
7:54	8:01	8:07‡	8:37‡
8:24	8:31	8:37‡	9:07‡
8:54	9:01	9:07‡	9:37‡
9:24	9:31	9:37‡	10:07‡
9:54	10:01	10:07‡	10:37‡
10:54	11:01	11:07‡	11:37‡

AM – Lighter Type PM – Darker Type

Timetable Symbols

C - Route 577 arrives 2nd Ave & Pike St at this time.

F - Route 577 arrives 2nd Ave Ext S & S Jackson St at this time.

Símbolos del programa

‡ - Estimated time. Tiempo estimado.

What To Pay/Cuánto pagar

Metro	
Adults (19 and older) <i>Adultos (19 años y mayor)</i>	\$2.75
Youth (6-18 yrs) <i>Jóvenes (6-18 años)</i>	\$1.50
ORCA LIFT Fare* <i>Tarifa ORCA LIFT*</i>	\$1.50
RRFP cardholders (registered seniors, Medicare, disabled) <i>Titulares de tarjetas RRFP (personas mayores registradas, Medicare, discapacitados)</i>	\$1.00
Children (thru age 5) <i>Niños (hasta los 5 años)</i>	Four may ride free with person paying adult fare <i>Pueden viajar hasta cuatro con una persona que pague la tarifa de adulto.</i>

*Income Qualified *Ingresos que reúnan los requisitos

Sound Transit		
	Travel within One Zone (county)	Travel between Zones (Total Fare)
Adults (19-64 yrs)	\$2.75	\$3.75
Youth (6-18 yrs)	\$1.50	\$1.50
ORCA LIFT* (6-18 yrs)	\$1.50	\$1.50
RRFP cardholders (registered seniors, Medicare, disabled)	\$1.00	\$1.00
Children age 5 and younger ride free with a fare-paying passenger.		

*Income Qualified

VanShare You know a good thing when you ride!

Let VanShare bridge the gap in your commute. Starting a vanshare is simple. You just need five people including a volunteer driver. Use it to make the connection to your final destination from any transportation terminal.

To start a VanShare, phone us at 206-625-4500 or e-mail us at VanShare@kingcounty.gov. Link to our web page through Metro at kingcounty.gov/metro

577, 578 ST EXPRESS SATURDAY/ Sábado

To DOWNTOWN SEATTLE →

**Federal Way
Transit Ctr
Bay 7**

Downtown Seattle		
S 317th St & 23rd Ave S	Pine St & 4th Ave	6th Ave & Olive Way
6:15	6:41‡	—
6:45	7:10‡	7:14‡
7:15	7:41‡	—
7:45	8:10‡	8:14‡
8:15	8:41‡	—
8:45	9:10‡	9:14‡
9:15	9:41‡	—
9:45	10:10‡	10:14‡
10:15	10:41‡	—
10:45	11:10‡	11:14‡
11:15	11:41‡	—
11:45	12:11‡	12:15‡
12:15	12:41‡	—
12:45	1:11‡	1:15‡
1:15	1:41‡	—
1:45	2:11‡	2:15‡
2:15	2:41‡	—
2:45	3:11‡	3:15‡
3:15	3:41‡	—
3:45	4:11‡	4:15‡
4:15	4:41‡	—
4:45	5:11‡	5:15‡
5:15	5:41‡	—
5:45	6:11‡	6:15‡
6:15	6:40‡	—
6:45	7:10‡	7:14‡
7:15	7:40‡	—
7:45	8:10‡	8:14‡
8:15	8:40‡	—
8:45	9:10‡	9:14‡
9:15	9:40‡	—

AM – Lighter Type PM – Darker Type

577, 578 ST EXPRESS SUNDAY/ Domingo

To DOWNTOWN SEATTLE →

**Federal Way
Transit Ctr
Bay 7**

Downtown Seattle	
S 317th St & 23rd Ave S	Pine St & 4th Ave
6:15	6:41‡
6:45	7:10‡
7:15	7:41‡
7:45	8:10‡
8:15	8:41‡
8:45	9:10‡
9:15	9:41‡
9:45	10:10‡
10:15	10:41‡
10:45	11:10‡
11:15	11:41‡
11:45	12:11‡

(continued next column)

To FEDERAL WAY TRANSIT CENTER →

**Federal Way
Transit Ctr
Bay 2**

Downtown Seattle			S 317th St & 23rd Ave S
Stewart St & 7th Ave	2nd Ave & Pike St	2nd Ave Ext S & S Jackson St	S 317th St & 23rd Ave S
—	6:43	6:48	7:20
8:07	8:13	8:18	8:50
—	8:43	8:48	9:20
9:07	9:13	9:18	9:50
—	9:43	9:48	10:20
10:07	10:13	10:19	10:52
—	10:43	10:48	11:21
11:07	11:13	11:19	11:52
—	11:44	11:49	12:22
12:08	12:14	12:20	12:53
—	12:44	12:49	1:22
1:08	1:14	1:20	1:53
—	1:44	1:49	2:22
2:08	2:14	2:20	2:53
—	2:44	2:49	3:22
3:08	3:14	3:20	3:53
—	3:44	3:49	4:22
4:08	4:14	4:20	4:53
—	4:44	4:49	5:22
5:08	5:14	5:20	5:53
—	5:44	5:49	6:21
6:07	6:13	6:18	6:50
—	6:43	6:48	7:20
7:07	7:13	7:18	7:50
—	7:43	7:48	8:20
8:07	8:13	8:18	8:50
—	8:43	8:48	9:20
9:07	9:13	9:18	9:50
—	9:43	9:48	10:20
10:07	10:13	10:18	10:50

AM – Lighter Type PM – Darker Type

N2577577

S1577577

How to Pay

At all times, pay your fare when you board the bus. Pay with cash (exact fare; drivers do not carry change), ticket or with a convenient regional ORCA card. Show your activated Transit GO Ticket (mobile ticket) or valid transfer to the driver. Metro transfers are valid on Metro, only. See "How to pay" on Metro's website for more information.

Pague su pasaje al abordar el autobús. Pague en efectivo (cantidad exacta; los conductores no tienen cambio), con tarjeta regional ORCA o muestre su boleto. Muestre su Transit GO Ticket activado (boleto electrónico) o su boleto transferible al conductor. Las transferencias son válidas sólo en Metro. Para mayor información, vea "Cómo pagar" en la página web de Metro.

577, 578 ST EXPRESS SUNDAY/ Domingo

To FEDERAL WAY TRANSIT CENTER →

**Federal Way
Transit Center
Bay 2**

Downtown Seattle		
2nd Ave & Pike St	2nd Ave Ext S & S Jackson St	S 317th St & 23rd Ave S
6:43	6:48	7:20
7:43	7:48	8:20
8:13	8:18	8:50
8:43	8:48	9:20
9:13	9:18	9:50
9:43	9:48	10:20
10:13	10:19	10:52
10:43	10:48	11:21
11:13	11:19	11:52
11:44	11:49	12:22
12:14	12:20	12:53
12:44	12:49	1:22
1:14	1:20	1:53
1:44	1:49	2:22
2:14	2:20	2:53
2:44	2:49	3:22
3:14	3:20	3:53
3:44	3:50	4:22
4:14	4:20	4:53
4:44	4:50	5:22
5:14	5:20	5:53
5:44	5:49	6:21
6:13	6:18	6:50
6:43	6:48	7:20
7:13	7:18	7:50
7:43	7:48	8:20
8:13	8:18	8:50
8:43	8:48	9:20
9:13	9:18	9:50
10:13	10:18	10:50

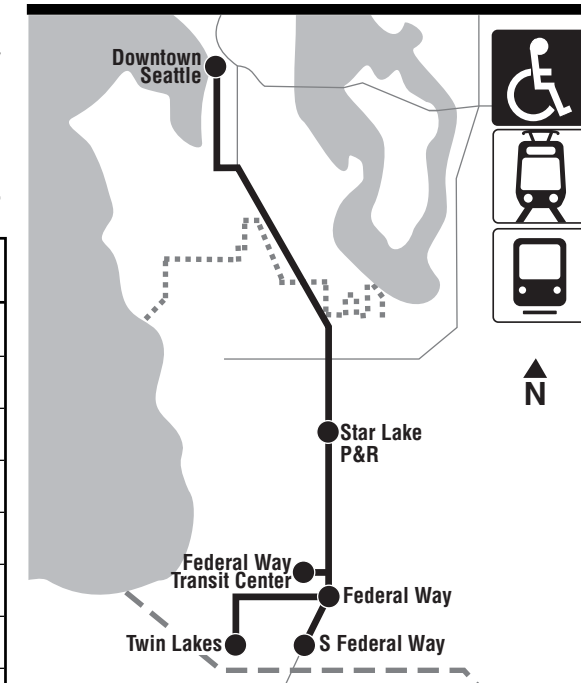
S2577577

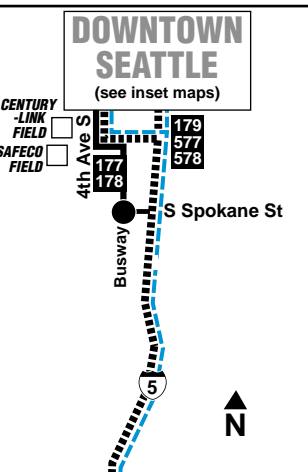
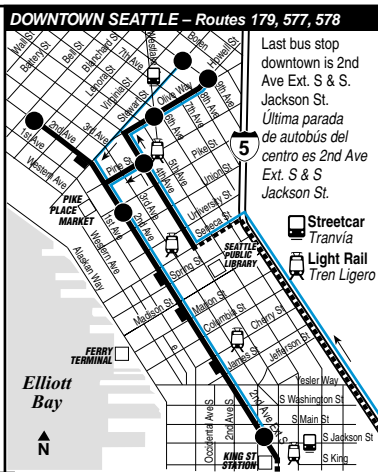
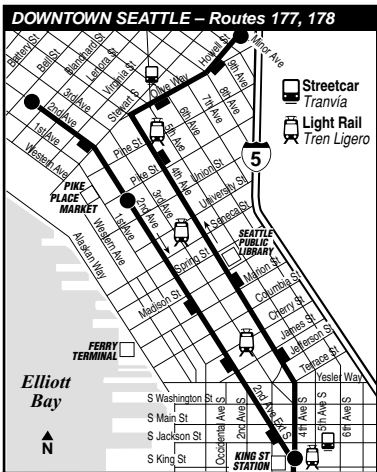
177, 178, 179, 577

(Includes partial service on Route 578)

Twin Lakes P&R, S. Federal Way, Federal Way, Star Lake P&R, Downtown Seattle

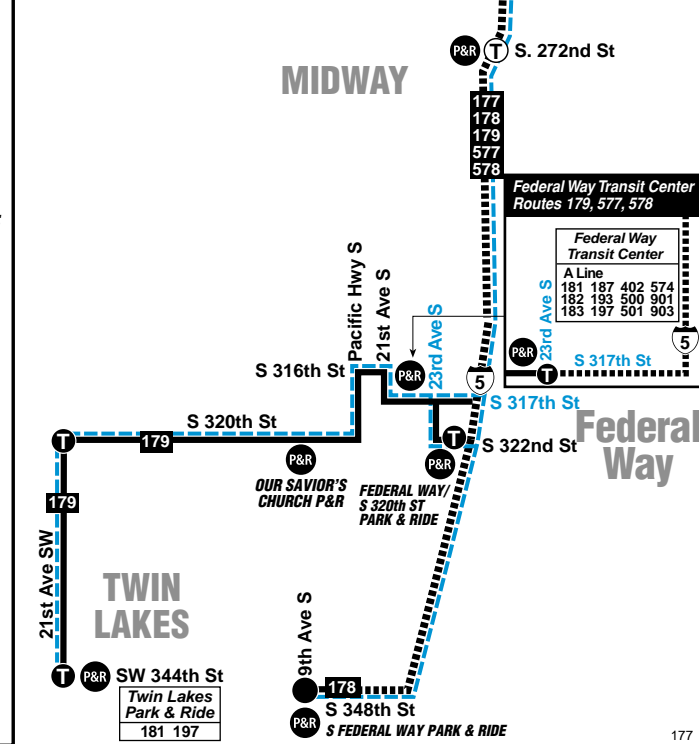
March 23 thru September 20, 2019
Del 23 de marzo al 20 de septiembre de 2019





MAP LEGEND / LEYENDA DEL MAPA

- Makes all regular stops. *Hace todas las paradas regulares.*
- Limited or no stops. *Limitado o sin paradas.*
- Routes 577, 578. *Rutas 577, 578.*
- Snow route. *Ruta de nieve.*
- TIME POINT / PUNTO DE TIEMPO:** Street intersection from which departure times are shown on the schedules. *Intersección de la calle desde donde se muestran los horarios de salida.*
- TRANSFER POINT / PUNTO DE TRANSFERENCIA:** Route intersection for transferring to indicated route(s). *Intersección de ruta para la transferencia para indicar la ruta o rutas.*
- TIME POINT & TRANSFER POINT / TIEMPO Y PUNTO DE TRANSFERENCIA**
- PARK & RIDE:** Free parking area. *Zona de estacionamiento gratis.*
- Landmark** El punto de referencia.
- Downtown bus stops.** *Paradas de autobús del centro.*



177, 178 WEEKDAY/Entre semana

To DOWNTOWN SEATTLE →

	South Federal Way P&R	Federal Way S 320 St P&R Bay 1	SODO Busway & S Spokane St	4th Ave S & Jackson St	Howell St & Minor Ave
Route	Stop #61368	Stop #83751	Stop #99252	Stop #620	Stop #1010
177	—	4:43B	5:21±	5:28±	5:43±
177	—	5:13B	5:51±	5:58±	6:13±
178	5:23	5:31B	6:01±	6:10±	6:29±
177	—	5:49	6:27±	6:35±	6:50±
178	5:59	6:07	6:50±	6:59±	7:18±
178	6:13	6:21	7:06±	7:15±	7:35±
177	—	6:33	7:14±	7:22±	7:39±
178	6:33	6:41	7:26±	7:35±	7:55±
177	—	6:53	7:34±	7:42±	7:59±
178	6:51	6:59	7:44±	7:53±	8:13±
177	—	7:13	7:51±	7:59±	8:16±
177	—	7:24	8:02±	8:10±	8:27±
178	7:23	7:32	8:16±	8:25±	8:45±
177	—	7:52	8:30±	8:38±	8:55±
178	7:54	8:03	8:43±	8:52±	9:12±
177	—	8:26	9:01±	9:09±	9:26±

AM – Lighter Type PM – Darker Type

To SOUTH FEDERAL WAY →

	Downtown Seattle	2nd Ave & Bell St	2nd Ave & Pike St	SODO Busway & S Spokane St	Federal Wy S 320th St P&R, Bay 2	South Federal Way P&R
Route	Stop #250	Stop #300	Stop #99253	Stop #83752	Stop #61368	
177	3:05	3:08	3:25±	4:00±	—	
178	3:31	3:34	3:53±	4:32±	4:44±	
177	3:46	3:49	4:06±	4:43±	—	
177	3:58	4:01	4:18±	4:55±	—	
178	4:09	4:12	4:32±	5:10±	5:22±	
178	4:20	4:23	4:43±	5:21±	5:33±	
177	4:26	4:29	4:46±	5:21±	—	
178	4:38	4:42	5:02±	5:39±	5:51±	
177	4:54	4:57	5:15±	5:50±	—	
178	4:58	5:02	5:22±	5:59±	6:11±	
178	5:07	5:11	5:31±	6:06±	6:18±	
177	5:18	5:21	5:39±	6:12±	—	
178	5:36	5:40	6:00±	6:33±	6:45±	
177	5:54	5:57	6:14±	6:47±	—	
178	6:11	6:14B	6:33B±	7:08±	7:20±	
177	6:26	6:29B	6:45B±	7:19±	—	
177	6:46	6:49B	7:05B±	7:39±	—	

AM – Lighter Type PM – Darker Type

179 WEEKDAY/Entre semana

To DOWNTOWN SEATTLE →

	Twin Lakes P&R	Federal Way Transit Center Bay 7	Downtown Seattle
21st Ave SW & SW 344th St	21st Ave SW & SW 320th St	S 317th St & 23rd Ave S	2nd Ave & Pike St
Stop #42577	Stop #83703	Stop #80437	2nd Ave Ext S & S Jackson St
Stop #390	Stop #300	Stop #390	Stop #390
5:04	5:10	5:20	5:57±
5:33	5:39	5:50	6:36±
5:58	6:04	6:15	7:03±
6:13	6:19	6:30	7:21±
6:28	6:34	6:45	7:36±
6:43	6:49	7:00	7:53±
7:03	7:09	7:20	8:13±
7:18	7:24	7:35	8:28±
7:38	7:44	7:55	8:48±
8:06	8:12	8:23	9:14±

To FEDERAL WAY, TWIN LAKES P&R →

	Downtown Seattle	Federal Way Transit Center Bay 2	Twin Lakes P&R
2nd Ave & Bell St	2nd Ave & Pike St	2nd Ave Ext S & S Jackson St	S 317th St & 23rd Ave S
Stop #250	Stop #300	Stop #390	Stop #80432
Stop #42500	Stop #42500	Stop #42500	Stop #42577
3:06	3:10	3:17±	3:55±
3:34	3:38	3:45±	4:23±
4:02	4:06	4:14±	4:53±
4:29	4:33	4:41±	5:20±
4:48	4:52	5:00±	5:39±
5:04	5:08	5:16±	5:54±
5:20	5:24	5:32±	6:08±
5:39	5:43	5:51±	6:27±
6:07	6:11	6:18±	6:52±
4:11±	4:11±	4:11±	4:11±
4:40±	4:40±	4:40±	4:40±
5:10±	5:10±	5:10±	5:10±
5:38±	5:38±	5:38±	5:38±
5:57±	5:57±	5:57±	5:57±
6:10±	6:10±	6:10±	6:10±
6:24±	6:24±	6:24±	6:24±
6:43±	6:43±	6:43±	6:43±
7:08±	7:08±	7:08±	7:08±

AM – Lighter Type PM – Darker Type

Service Note
Route 179 makes no stops between 2nd Ave Ext S & S Jackson St and S 317th St & 25th Ave S.

Accessible Formats
People with disabilities who need this information in accessible formats may call 206-477-6066 (voice) or WA Relay: 711.

Bike & Ride
Metro buses have bike racks that hold three bikes. The racks are easy to use at no extra cost. Just follow the simple instructions posted near the rack. You may load or unload your bike anytime at all regular Metro bus stops, plus the downtown transit tunnel for light rail.

Snow/Emergency Service
Servicio de emergencia/nieve
During most snow conditions, these routes will operate via the snow routing shown in this timetable. In the rare event that Metro declares an emergency, they will not operate. Visit kingcounty.gov/metro/snow and sign up for Transit Alerts to stay informed during adverse conditions.

Durante la mayoría de las condiciones de nieve, estas rutas operarán por la rutas para nevadas que se muestran en este programa. En el caso poco frecuente que Metro declare una emergencia, no operarán. Visite kingcounty.gov/metro/snow y regístrese para recibir Alertas de tránsito y mantenerse informado durante las condiciones adversas.

Holiday Information/ Información sobre feriados

There is no service on these routes on weekends or the following holidays. *No hay servicio en estas rutas los fines de semana ni el siguiente feriados:*

Memorial Day	May 27
<i>Día de los Caídos</i>	<i>el 27 de mayo</i>
Independence Day	July 4
<i>Día de la independencia</i>	<i>4 de julio</i>
Labor Day	September 2
<i>Día del Trabajo</i>	<i>2 de septiembre</i>

For routes 577 and 578 holiday information, pick up Sound Transit's *Route Maps & Schedules* guide. *Para obtener información sobre feriados con respecto a las rutas 577 y 578, tome una Guía de mapas de ruta y horarios de tránsito seguro.*

Metro Customer Services
Customer Service (general information, trip planning, comments and lost & found)
Seattle metro calling area 206-553-3000
Toll Free 1-800-542-7876
Hearing impaired WA Relay: 711
Metro website / Trip Planner www.kingcounty.gov/metro
Next Bus? Text your stop # to 62550
Carpool/Vanpool 206-625-4500
Hearing Impaired ... WA Relay: 1-800-833-6388

Interpreter 206-553-3000

Intérpretes	የቃል አስተርጓሚ
Переводчик	ਇਟਰਪਰਿਟਰ
Перекладач	翻譯員
Turjubaan	통역사
Thông Dịch Viên	

RIDER ALERT
This symbol indicates a change in service. Watch for it in buses, at bus stops, and at timetable displays.