

Text for Bus Times

If you want bus arrival times at your stop, both scheduled times and real times, try Metro's new texting tool for getting up to the next three trips of any route that serves your bus stop. Simply text your bus stop number to 62550 and follow the prompts. Bus stop numbers can be found at all Metro bus stops, via Metro's Trip Planner, the Puget Sound Trip Planner app, on Metro timetables (at timepoints, only; space available), and on Metro's website, kingcounty.gov/metro.

Online Trip Planning

Use Metro's online Trip Planner to plan trips on scheduled service in King, Pierce and Snohomish counties. It provides details on transit stops, routes and schedules. Trip Planner itineraries do not include service disruptions and reroutes caused by weather, emergencies, traffic, events or construction.

Trip Planner includes Metro Transit, Pierce Transit, Community Transit, Everett Transit, ST Express buses, Link light rail, Sounder commuter rail, King County Water Taxi, Washington State Ferries, the Seattle Center Monorail, and Seattle Streetcar.

www.kingcounty.gov/tripplanner

Metro Customer Services

Customer Service (general information, trip planning, comments and lost & found)

Seattle metro calling area 206-553-3000
Toll Free 1-800-542-7876
Hearing impaired WA Relay: 711
Metro website / Trip Planner
..... www.kingcounty.gov/metro
Next Bus? Text your stop # to 62550
Carpool/Vanpool 206-625-4500
Hearing Impaired WA Relay: 1-800-833-6388

Accessible Formats

People with disabilities who need this information in accessible formats may call 206-477-6066 (voice) or WA Relay: 711.

Metro Customer Service
206-553-3000

Route 628 Service Information

Route 628 provides fixed-route service between North Bend and Issaquah Highlands via Snoqualmie. Limited flexible routing, on a reservation basis, is also provided in the Issaquah Highlands area and to/from the Preston P&R.

Scheduled Service/Fixed Routing

Route 628 provides half-hourly peak hour service on weekdays (see schedules on reverse). You can wait at any bus stop along the route for regularly scheduled, fixed-route trips. For more information, please call Metro's Rider Information at (206) 553-3000.

Reservations / Flexible Routing

You can request off-route service in the Issaquah Highlands area and to/from the Preston P&R by calling 855-233-6043 (see map on reverse). A system of designated pick-up and drop-off locations is used in the "alternative service" areas. Only a limited number of off-route deviations can be made on any given trip. You need to make your alternative service trip request at least two hours in advance. You can make your reservations for 30 days at a time, and as far as 30 days in advance. Reservations will be taken on a first-come, first-served basis.

Reservations can be made by calling 855-233-6043 (voice), or 800-246-1646 (TTY) during the following hours:

- Monday-Friday 5 a.m. - 11 p.m.
- Saturday 7:30 a.m. - 9:30 p.m.
- Sunday/Holidays 9:30 a.m. - 6:30 p.m.

Leave a message at all other times.

Make reservations online at <http://www.hope-link.org/programs/dart.htm>

Need more information or assistance?

- Visit Metro online at kingcounty.gov/metro
- Call Metro's Customer Information Office, 206-553-3000, Monday-Friday except for major county holidays (May 27, July 4, and Sept. 2).
 - 6 a.m.–8 p.m. for trip planning assistance
 - 8 a.m.–5 p.m. for ORCA assistance and customer comments



This paper uses minimum 30% post-consumer fibers; acid and chlorine free.
Inks: Environmentally sensitive vegetable-based.

How to Pay

At all times, pay your fare **when you board** the bus. Pay with cash (exact fare; drivers do not carry change), ticket or with a convenient regional ORCA card. Show your activated Transit GO Ticket (mobile ticket) or valid transfer to the driver. Metro transfers are valid on Metro, only. See "How to pay" on Metro's website for more information.

Pague su pasaje al abordar el autobús. Pague en efectivo (cantidad exacta; los conductores no tienen cambio), con tarjeta regional ORCA o muestre su boleto. Muestre su Transit GO Ticket activado (boleto electrónico) o su boleto transferible al conductor. Las transferencias son válidas sólo en Metro. Para mayor información, vea "Cómo pagar" en la página web de Metro.

What To Pay

Adults (19 and older)	\$2.75
Youth (6-18 yrs)	\$1.50
ORCA LIFT Fare*	\$1.50
RRFP cardholders (registered seniors, Medicare, disabled)	\$1.00
Children (thru age 5)	Four may ride free with person paying adult fare

*Income Qualified

Cuánto pagar

Adultos (19 años y mayor)	\$2.75
Jóvenes (6-18 años)	\$1.50
Tarifa ORCA LIFT*	\$1.50
Titulares de tarjetas RRFP (personas mayores registradas, Medicare, discapacitados)	\$1.00
Niños (hasta los 5 años)	Pueden viajar hasta cuatro con una persona que pague la tarifa de adulto.

*Ingresos que reúnan los requisitos



Interpreter
206-553-3000

Intérpretes
Переводчик
Перекладач
Turjubaan
Thông Dịch Viên

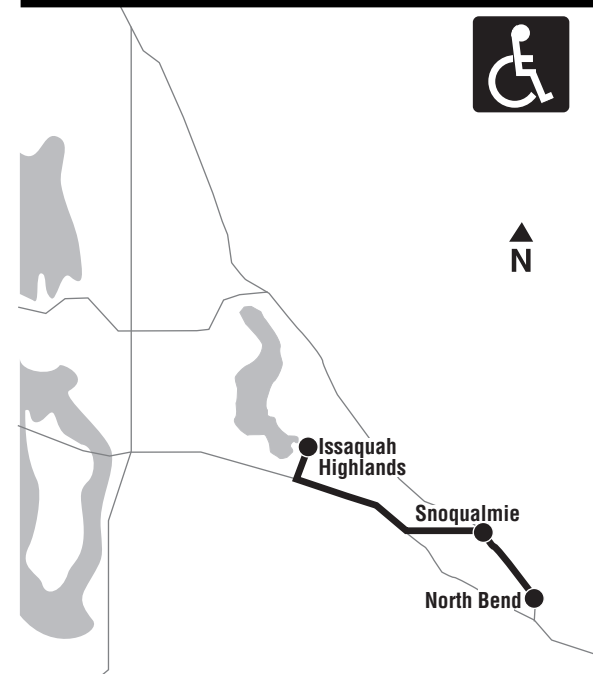
ᱫᱷᱟᱱᱵᱟᱫᱽ
ᱫᱷᱟᱱᱵᱟᱫᱽ
翻譯員
통역사

628

 Community Shuttle

North Bend, Snoqualmie, Issaquah Highlands

March 23 thru September 20, 2019
Del 23 de marzo al 20 de septiembre de 2019



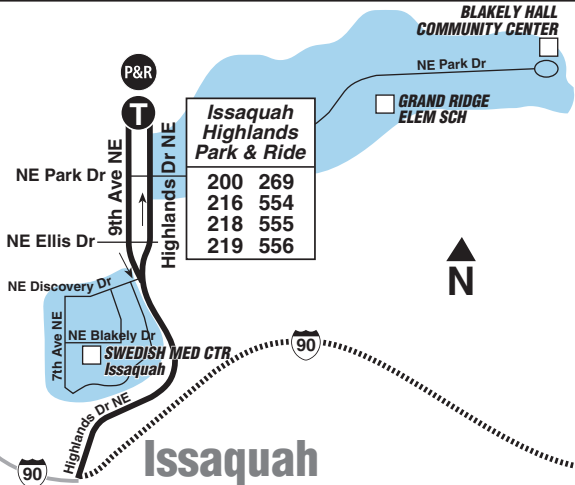
King County
METRO

ISSAQUAH HIGHLANDS

(see inset map)

Issaquah

ISSAQUAH HIGHLANDS



MAP LEGEND / LEYENDA DEL MAPA

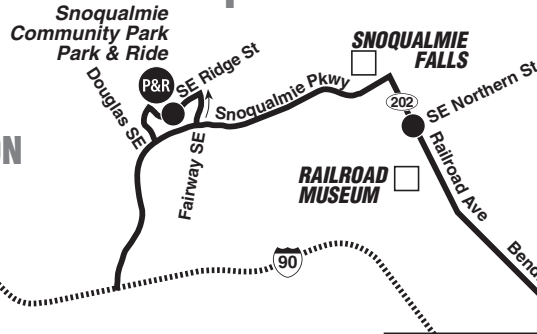
- Makes all regular stops. *Hace todas las paradas regulares.*
-** Limited or no stops. *Limitado o sin paradas.*
- Alternative/flexible service areas. By reservation only, at least 2 hours in advance. *Áreas de servicio alternativas / flexibles. Por reserva, con al menos 2 horas de antelación.*
- **TIME POINT / PUNTO DE TIEMPO:** Street intersection from which departure times are shown on the schedules. *Intersección de la calle desde donde se muestran los horarios de salida.*
- ↔** **TRANSFER POINT / PUNTO DE TRANSFERENCIA:** Route intersection for transferring to indicated route(s). *Intersección de ruta para la transferencia para indicar la ruta o rutas.*
- ↔** **TIME POINT & TRANSFER POINT / TIEMPO Y PUNTO DE TRANSFERENCIA**
- P&R** **PARK & RIDE:** Free parking area. *Zona de estacionamiento gratis.*
- **Landmark** *El punto de referencia.*

This paper uses minimum 30% post-consumer fibers; acid and chlorine free. Inks: Environmentally sensitive vegetable-based.

HIGH POINT

PRESTON

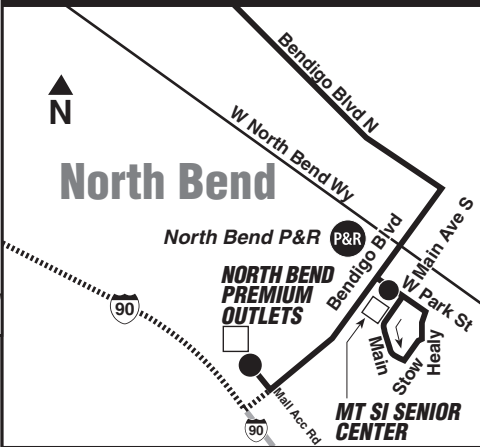
Snoqualmie



North Bend

(see inset map)

NORTH BEND



Holiday Information/ Información sobre feriados

There is no service on this route on weekends or the following holidays. *No hay servicio en esta ruta los fines de semana ni el siguiente feriados:*

- Memorial Day May 27
Día de los Caídos el 27 de mayo
- Independence Day July 4
Día de la independencia 4 de julio
- Labor Day September 2
Día del Trabajo 2 de septiembre

Snow Service Servicio de nieve

During snow conditions, Route 628 is canceled. For possible alternative service, please call Metro at 206-553-3000. Also, visit kingcounty.gov/metro/snow to register for Transit Alerts so that you can stay informed during adverse weather conditions.

Durante las condiciones de nieve, la Ruta 628 se cancela. Para un posible servicio alternativo, por favor llame a Metro al 206-553-3000. Visite kingcounty.gov/metro/snow y regístrese para obtener Alertas de tránsito y manténgase informado durante las condiciones adversas.

RIDER ALERT

This symbol indicates a change in service. Watch for it in buses, at bus stops, and at timetable displays.

628 WEEKDAY/Entre semana

TO ISSAQUAH HIGHLANDS P&R →

North Bend	Mount Si Senior Center	Snoqualmie	Snoqualmie Community Park P&R	Issaquah Highlands P&R, Bay 1
North Bend Premium Outlets	Main Ave S & W Park St	Railroad Ave SE & SE Northern St	SE Ridge St & Center Blvd SE	Highlands Dr NE & 9th Ave NE
Stop #64305	Stop #85796	Stop #64333	Stop #64413	Stop #64545
5:22	5:24	5:33	5:40	6:02
5:52	5:54	6:03	6:10	6:32
6:22	6:24	6:33	6:40	7:02
6:53	6:55	7:04	7:11	7:33
7:25	7:27	7:36	7:43	8:05
7:53	7:55	8:04	8:11	8:33
8:23	8:25	8:34	8:42	9:05
4:55E	—	—	—	5:25E
5:34E	—	—	—	6:04E
6:04E	—	—	—	6:34E
6:33E	—	—	—	7:03E
7:33E	—	—	—	8:03E

TO NORTH BEND →

Issaquah Highlands P&R, Bay 1	Snoqualmie Community Park P&R	Snoqualmie	Mount Si Senior Center	North Bend
Highlands Dr NE & 9th Ave NE	SE Ridge St & Center Blvd SE	Railroad Ave SE & SE Northern St	Main Ave S & W Park St	North Bend Premium Outlets
Stop #64545	Stop #64413	Stop #64397	Stop #85796	Stop #64305
6:23E	—	—	—	6:48E
6:55E	—	—	—	7:20E
7:23E	—	—	—	7:48E
7:55E	—	—	—	8:20E
4:06	4:29	4:37	4:47	4:53
4:45	5:08	5:16	5:26	5:32
5:15	5:38	5:46	5:56	6:02
5:44	6:07	6:15	6:25	6:31
6:14	6:37	6:45	6:55	7:01
6:44	7:07	7:15	7:25	7:31
7:14	7:37	7:45	7:55	8:01
8:09	8:31	8:39	8:48	8:54

AM – Lighter Type PM – Darker Type

Timetable Symbol

E - EXPRESS

To North Bend: Mornings via I-90. No stops between Issaquah Highlands P&R and North Bend EXCEPT at 9th Ave NE & NE Ellis Dr.

To Issaquah Highlands P&R: Afternoons and evenings via I-90. No stops between North Bend and Issaquah Highlands P&R EXCEPT at Highlands Dr NE & NE Ellis Dr.