

22 SATURDAY/Sábado

To ALASKA JUNCTION →

Westwood Village		Gatewood	Alaska Junction Bay 6 Bay 1		Downtown Seattle
35th Ave SW & SW Roxbury St (southbound)	25th Ave SW & SW Henderson St	41st Ave SW & SW Thistle St	44th Ave SW & SW Alaska St		3rd Ave & Pike St
Stop #22264	Stop #39433	Stop #39443	Arrives	Leaves	Stop #578
ROUTE 22			C Line		
8:54	9:10	9:15	9:24	9:36	9:58
9:54	10:10	10:15	10:24	10:37	10:59
10:54	11:10	11:15	11:24	11:37	12:00
11:58	12:14	12:19	12:28	12:37	1:00
12:58	1:14	1:19	1:28	1:37	2:00
1:58	2:14	2:19	2:28	2:37	3:00
2:58	3:14	3:19	3:28	3:37	4:00
4:02	4:18	4:23	4:32	4:37	5:00
5:02	5:18	5:23	5:32	5:37	6:00
6:02	6:18	6:23	6:32	6:38	7:00
7:06	7:21	7:26	7:34	7:38	7:58
8:04B	8:16C	—	—	—	—

AM – Lighter Type PM – Darker Type

22 SATURDAY/Sábado

To ARBOR HEIGHTS →

Downtown Seattle		Alaska Junction Bay 3 Bay 6		Gatewood	Westwood Village
3rd Ave & Pike St	44th Ave SW & SW Alaska St	41st Ave SW & SW Thistle St	25th Ave SW & SW Henderson St	35th Ave SW & SW Roxbury St	
Stop #431	Stop #20041	Stop #36390	Stop #39890	Stop #39980	Stop #22264
C Line		ROUTE 22			
9:07	9:29	9:35	9:45	9:50	9:54
10:07	10:29	10:35	10:45	10:50	10:54
11:07	11:31	11:39	11:49	11:54	11:58
12:07	12:31	12:39	12:49	12:54	12:58
1:07	1:32	1:39	1:49	1:54	1:58
2:07	2:32	2:39	2:49	2:54	2:58
3:07	3:32	3:43	3:53	3:58	4:02
4:07	4:32	4:43	4:53	4:58	5:02
5:07	5:32	5:43	5:53	5:58	6:02
6:19	6:44	6:47	6:57	7:02	7:06
7:05	7:30	7:45	7:55	8:00	8:04

AM – Lighter Type PM – Darker Type

22 SUNDAY/Domingo

To ALASKA JUNCTION →

Westwood Village		Gatewood	Alaska Junction Bay 6 Bay 1		Downtown Seattle
35th Ave SW & SW Roxbury St (southbound)	25th Ave SW & SW Henderson St	41st Ave SW & SW Thistle St	44th Ave SW & SW Alaska St		3rd Ave & Pike St
Stop #22264	Stop #39433	Stop #39443	Arrives	Leaves	Stop #578
ROUTE 22			C Line		
8:54	9:10	9:15	9:24	9:32	9:56
9:54	10:10	10:15	10:24	10:32	10:56
10:54	11:10	11:15	11:24	11:32	11:56
11:58	12:14	12:19	12:28	12:32	12:56
12:58	1:14	1:19	1:28	1:32	1:56
1:58	2:14	2:19	2:28	2:32	2:56
2:58	3:14	3:19	3:28	3:32	3:56
4:02	4:18	4:23	4:32	4:47	5:11
5:02	5:18	5:23	5:32	5:47	6:11
6:02	6:18	6:23	6:32	6:48	7:12
7:06B	7:18C	—	—	—	—

AM – Lighter Type PM – Darker Type

22 SUNDAY/Domingo

To ARBOR HEIGHTS →

Downtown Seattle		Alaska Junction Bay 3 Bay 6		Gatewood	Westwood Village
3rd Ave & Pike St	44th Ave SW & SW Alaska St	41st Ave SW & SW Thistle St	25th Ave SW & SW Henderson St	35th Ave SW & SW Roxbury St	
Stop #431	Stop #20041	Stop #36390	Stop #39890	Stop #39980	Stop #22264
C Line		ROUTE 22			
9:05	9:28	9:35F	9:45	9:50	9:54
10:05	10:28	10:35F	10:45	10:50	10:54
11:05	11:28	11:39F	11:49	11:54	11:58
12:05	12:28	12:39F	12:49	12:54	12:58
1:05	1:28	1:39F	1:49	1:54	1:58
2:05	2:28	2:39F	2:49	2:54	2:58
3:05	3:28	3:43F	3:53	3:58	4:02
4:05	4:28	4:43F	4:53	4:58	5:02
5:05	5:28	5:43F	5:53	5:58	6:02
6:20	6:43	6:47F	6:57	7:02	7:06

AM – Lighter Type PM – Darker Type

Timetable Symbols

B - Partial trip operates via SW Roxbury St, 35th Ave SW, SW 100th St, 44th Ave SW, SW 106th St, Marine View Dr SW & 35th Ave SW before ending at SW 106th St & 26th Ave SW.

C - Trip ends at 26th Ave SW & SW 106th St at this time.

F - Does not serve stop on SW Oregon St & California Ave SW due to Sunday West Seattle Farmer's Market.

Holiday Information/ Información sobre feriados

The Sunday schedule shown in this timetable will be operated on the following holidays. *El horario de los domingos que aparece en este programa se aplicará para el siguiente feriados:*

Thanksgiving	Nov. 22
<i>Día de acción de gracias</i>	<i>el 22 de noviembre</i>
Christmas	Dec. 25
<i>Navidad</i>	<i>el 25 de diciembre</i>
New Year	Jan. 1, 2019
<i>Año nuevo</i>	<i>el 1 de enero de 2019</i>

Text for Bus Times

If you want bus arrival times at your stop, both scheduled times and real times, try Metro's new texting tool for getting up to the next three trips of any route that serves your bus stop. Simply text your bus stop number to 62550 and follow the prompts. Bus stop numbers can be found at all Metro bus stops, via Metro's Trip Planner, the Puget Sound Trip Planner app, on Metro timetables (at timepoints, only; space available), and on Metro's website, kingcounty.gov/metro.

Bike & Ride

Metro buses have bike racks that hold three bikes. The racks are easy to use at no extra cost. Just follow the simple instructions posted near the rack. You may load or unload your bike anytime at all regular Metro bus stops, including downtown Seattle and the transit tunnel.

How to Pay

At all times, pay your fare **when you board** the bus. Pay with cash (exact fare; drivers do not carry change), ticket or with a convenient regional ORCA card. Show your activated Transit GO Ticket (mobile ticket) or valid transfer to the driver. Metro transfers are valid on Metro, only. See "How to pay" on Metro's website for more information.

Pague su pasaje al abordar el autobús. Pague en efectivo (cantidad exacta; los conductores no tienen cambio), con tarjeta regional ORCA o muestre su boleto. Muestre su Transit GO Ticket activado (boleto electrónico) o su boleto transferible al conductor. Las transferencias son válidas sólo en Metro. Para mayor información, vea "Cómo pagar" en la página web de Metro.

What To Pay

Adults (19 and older)	\$2.75
Youth (6-18 yrs)	\$1.50
ORCA LIFT Fare*	\$1.50
RRFP cardholders (registered seniors, Medicare, disabled)	\$1.00
Children (thru age 5)	Four may ride free with person paying adult fare

*Income Qualified

Cuánto pagar

Adultos (19 años y mayor)	\$2.75
Jóvenes (6-18 años)	\$1.50
Tarifa ORCA LIFT*	\$1.50
Titulares de tarjetas RRFP (personas mayores registradas, Medicare, discapacitados)	\$1.00
Niños (hasta los 5 años)	Pueden viajar hasta cuatro con una persona que pague la tarifa de adulto.

*Ingresos que reúnan los requisitos



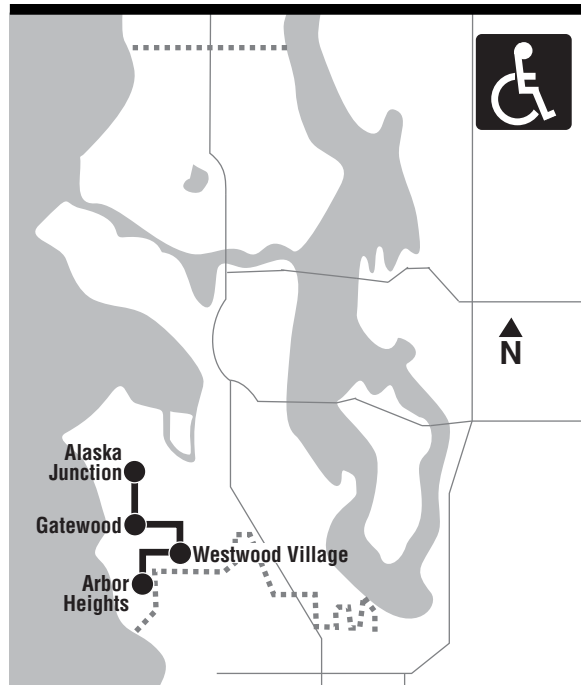
Interpreter
206-553-3000

Intérpretes
Переводчик
Перекладач
Turjubaan
Thông Dịch Viên
འགྲེལ་བློ་སྒྲུབ་པ་
ஐந்தர்ப்பேர்தர
翻譯員
통역사

22

Arbor Heights, Westwood Village, Gatewood, Alaska Junction

September 22, 2018 thru March 22, 2019
Del 22 de septiembre de 2018 al 22 de marzo de 2019



RIDER ALERT

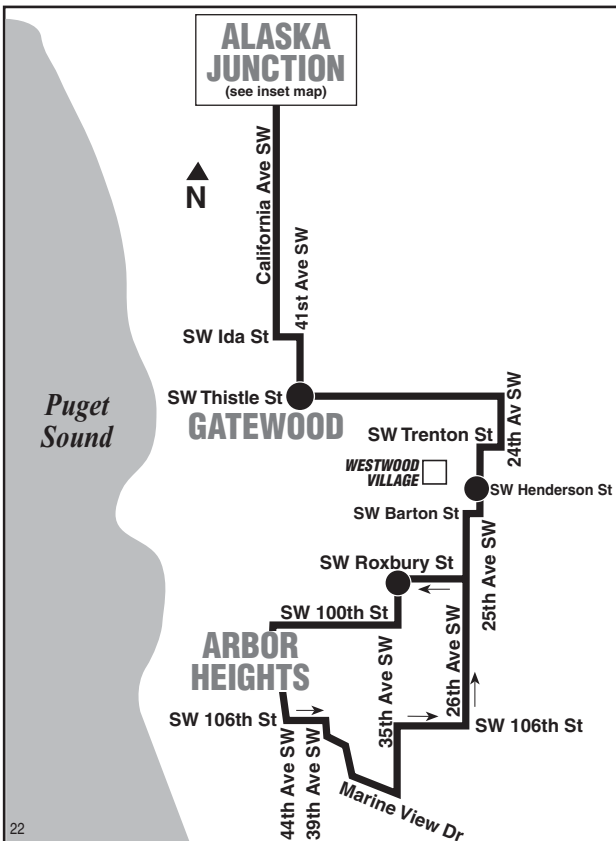
This symbol indicates a change in service. Watch for it in buses, at bus stops, and at timetable displays.

Night Rider Tip

You can help drivers spot you when it is dark or during times of reduced visibility by wearing light-colored clothing and by standing in the most visible area of the bus stop. We don't want to miss you!

Metro Customer Service
206-553-3000





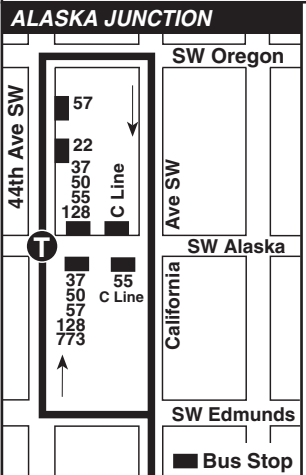
MAP LEGEND / LEYENDA DEL MAPA
 Makes all regular stops. *Hace todas las paradas regulares.*

● **TIME POINT / PUNTO DE TIEMPO:** Street intersection from which departure times are shown on the schedules. *Intersección de la calle desde donde se muestran los horarios de salida.*

⊕ **TRANSFER POINT / PUNTO DE TRANSFERENCIA:** Route intersection for transferring to indicated route(s). *Intersección de ruta para la transferencia para indicar la ruta o rutas.*

⊕ **TIME POINT & TRANSFER POINT / TIEMPO Y PUNTO DE TRANSFERENCIA**

□ **Landmark.** *El punto de referencia.*



22 WEEKDAY/Entre semana

To ALASKA JUNCTION →

Westwood Village	Gatewood	Alaska Junction Bay 6	Alaska Junction Bay 1	Downtown Seattle	
35th Ave SW & SW Roxbury St (southbound)	25th Ave SW & SW Henderson St	41st Ave SW & SW Thistle St	44th Ave SW & SW Alaska St	3rd Ave & Pike St	
Stop #22264	Stop #39433	Stop #39443	Arrives / Leaves	Stop #578	
Stop #36390			Stop #19862	Stop #578	
ROUTE 22			C Line		
6:20	6:36	6:41	6:51	6:57	7:28
7:19	7:35	7:41	7:52	7:57	8:31
8:17	8:34	8:40	8:50	8:59	9:30
9:24	9:41	9:47	9:57	10:01	10:31
10:28	10:44	10:50	11:00	11:13	11:43
11:31	11:47	11:53	12:03	12:13	12:43
12:39	12:55	1:01	1:11	1:25	1:55
1:42	1:58	2:04	2:14	2:26	2:52
2:28	2:44	2:50	3:00	3:08	3:34
3:33	3:49	3:55	4:05	4:09	4:37
4:43	4:59	5:05	5:15	5:23	5:51
5:48	6:04	6:10	6:20	6:30	6:55
6:52	7:08	7:14	7:24	7:30	7:53
7:58	8:14	8:20	8:30	8:43	9:06
8:59B	9:11C	—	—	—	—

AM – Lighter Type PM – Darker Type

22 WEEKDAY/Entre semana

To ARBOR HEIGHTS →

Downtown Seattle	Alaska Junction Bay 3	Alaska Junction Bay 6	Gatewood	Westwood Village	
3rd Ave & Pike St	44th Ave SW & SW Alaska St	41st Ave SW & SW Thistle St	25th Ave SW & SW Henderson St	35th Ave SW & SW Roxbury St	
Stop #431	Arrives / Leaves	Arrives / Leaves	Stop #39890	Stop #22264	
Stop #20041	Stop #36390	Stop #39890	Stop #39980	Stop #22264	
C Line		ROUTE 22			
6:26	6:52	7:00	7:10	7:15	7:19
7:24	7:51	7:58	8:08	8:13	8:17
8:29	8:56	9:05	9:15	9:20	9:24
9:34	10:00	10:07	10:18	10:23	10:28
10:41	11:07	11:10	11:21	11:26	11:31
11:41	12:07	12:18	12:29	12:34	12:39
12:41	1:08	1:21	1:32	1:37	1:42
1:29	1:56	2:05	2:17	2:23	2:28
2:38	3:06	3:10	3:22	3:28	3:33
3:38	4:12	4:20	4:32	4:38	4:43
4:47	5:22	5:25	5:37	5:43	5:48
5:52	6:26	6:30	6:42	6:48	6:52
6:56	7:27	7:39	7:50	7:54	7:58
8:06	8:34	8:40	8:51	8:55	8:59

AM – Lighter Type PM – Darker Type

Metro Customer Services

Metro has two customer service offices in downtown Seattle to serve you.

- King Street Center 201 S Jackson St**
Monday-Friday
8:30 a.m. - 4:30 p.m.
- Transit Tunnel Westlake Station**
Last four / first four business days each month
8:30 a.m. - 4:30 p.m.

At both locations buy ORCA cards, bus passes, senior permits and taxi scrip, and get information about bus service. Only the King Street Center office registers applicants for disability permits and provides lost-item return service on weekdays.

Customer Service (general information, trip planning, comments and lost & found)

- Seattle metro calling area 206-553-3000
- Toll Free 1-800-542-7876
- Hearing impaired WA Relay: 711

Metro website / Trip Planner

- www.kingcounty.gov/metro
- Next Bus? Text your stop # to 62550
- Carpool/Vanpool 206-625-4500
- Hearing Impaired WA Relay: 1-800-833-6388

- Community Transit 1-800-562-1375
- Pierce Transit 1-800-562-8109

Snow/Emergency Service Servicio de emergencia/nieve

This route is canceled when Metro is unable to operate it during snow or other adverse conditions, or in the rare event that Metro declares an emergency. Visit kingcounty.gov/metro/snow and sign up for Transit Alerts to stay informed during adverse conditions.

Esta ruta se cancela cuando Metro no puede operarla durante las nevadas u otras condiciones adversas, o si Metro declara una emergencia. Visite kingcounty.gov/metro/snow y regístrese para obtener Alertas de tránsito y mantenerse informado durante las condiciones adversas.

VanShare You know a good thing when you ride!

Let VanShare bridge the gap in your commute. Starting a vanshare is simple. You just need five people including a volunteer driver. Use it to make the connection to your final destination from any transportation terminal.

To start a VanShare, phone us at 206-625-4500 or e-mail us at VanShare@kingcounty.gov. Link to our web page through Metro at kingcounty.gov/metro

Accessible Formats

People with disabilities who need this information in accessible formats may call 206-477-6066 (voice) or WA Relay: 711.

Quick Timetable Tips

1. Locate the WEEKDAY, SATURDAY, or SUNDAY schedule block for the direction you want to go. Timepoints are listed from the beginning of the route (on the left) to the end (on the right).
2. Timepoints in the schedule block correspond with the timepoint dots on the map. If you are boarding at a stop between two timepoints, use the earlier time as a guide.
3. If there is a symbol (letter or character) after a time, look for the explanation under the heading Timetable Symbols.
4. Refer to the Special Service Information section for changes in routing, route number, or other unique aspects of service on this route.

Timetable Symbols

- B** - Partial trip operates via SW Roxbury St, 35th Ave SW, SW 100th St, 44th Ave SW, SW 106th St, Marine View Dr SW & 35th Ave SW before ending at SW 106th St & 26th Ave SW.
- C** - Trip ends at 26th Ave SW & SW 106th St at this time.

Online Trip Planning

Use Metro's online Trip Planner to plan trips on scheduled service in King, Pierce and Snohomish counties. It provides details on transit stops, routes and schedules. Trip Planner itineraries do not include service disruptions and reroutes caused by weather, emergencies, traffic, events or construction.

Trip Planner includes Metro Transit, Pierce Transit, Community Transit, Everett Transit, ST Express buses, Link light rail, Sounder commuter rail, King County Water Taxi, Washington State Ferries, the Seattle Center Monorail, and Seattle Streetcar.

www.kingcounty.gov/tripplanner

Holiday Information/ Información sobre feriados

The Sunday schedule shown in this timetable will be operated on the following holidays. *El horario de los domingos que aparece en este programa se aplicará para el siguiente feriados:*

- Thanksgiving Nov. 22
Día de acción de gracias el 22 de noviembre
- Christmas Dec. 25
Navidad el 25 de diciembre
- New Year Jan. 1, 2019
Año nuevo el 1 de enero de 2019

Bike & Ride

Metro buses have bike racks that hold three bikes. The racks are easy to use at no extra cost. Just follow the simple instructions posted near the rack. You may load or unload your bike anytime at all regular Metro bus stops, including downtown Seattle and the transit tunnel.