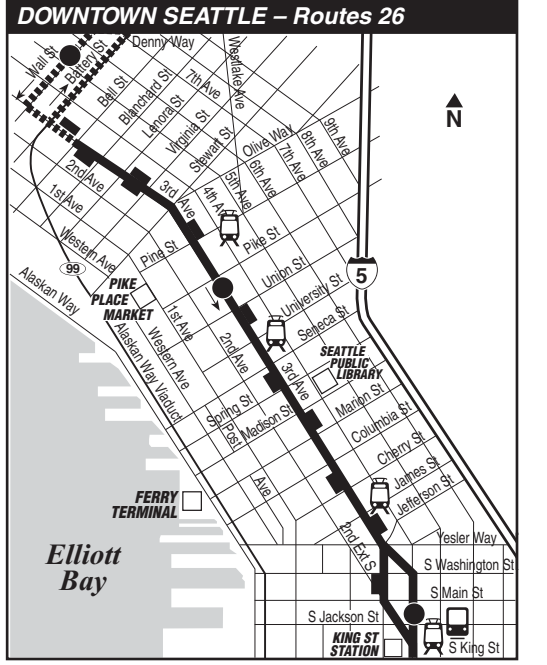


**MAP LEGEND / LEYENDA DEL MAPA**

- Makes all regular stops. *Hace todas las paradas regulares.*
- - -** Snow route. *Ruta de nieve.*
- Limited or no stops. *Limitado o sin paradas.*
- TIME POINT / PUNTO DE TIEMPO: Street intersection from which departure times are shown on the schedules. *Intersección de la calle desde donde se muestran los horarios de salida.*
- ➔** TRANSFER POINT / PUNTO DE TRANSFERENCIA: Route intersection for transferring to indicated route(s). *Intersección de ruta para la transferencia para indicar la ruta o rutas.*
- Ⓜ** TIME POINT & TRANSFER POINT / TIEMPO Y PUNTO DE TRANSFERENCIA
- Landmark. *El punto de referencia.*
- Downtown bus stops. *Paradas de autobús del centro.*
- 🚶** Streetcar. *Tranvía.*
- 🚆** Light Rail. *Tren Ligero*



**26 WEEKDAY/Entre semana**

To DOWNTOWN →

Northgate Transit Center Bay 6	North Seattle College	East Green Lake	Wallingford	Downtown Seattle	To Route	
NE 103rd St & Transit Rdway	N 92nd St & Corliss Ave N	NE Ravenna Blvd & Woodlawn Ave NE	Thackeray PI NE & NE 45th St	Wall St & 5th Ave	3rd Ave & Pike St	
5:13	5:16B	5:23	5:29	5:41	5:47	131
5:35	5:38B	5:45	5:51	6:04	6:10	131
5:59	6:02B	6:09	6:16	6:29	6:36	132
6:26	6:29B	6:36	6:43	6:59	7:06	131
6:58	7:01	7:11	7:19	7:36	7:43	131
—	—	7:20	7:26	7:43	7:50	131
7:23	7:26	7:36	7:44	8:02	8:09	131
—	—	7:49	7:55	8:21	8:27	132
—	—	8:00	8:06	8:24	8:31	RB
7:53	7:56	8:07	8:15	8:33	8:40	131
—	—	8:20	8:26	8:44	8:51	RB
8:16	8:21	8:31	8:39	8:57	9:04	RB
8:43	8:47	8:58	9:06	9:23	9:30	132
9:11	9:15	9:26	9:34	9:50	9:57	131
9:44	9:48	9:58	10:06	10:20	10:27	131
10:14	10:18	10:28	10:36	10:50	10:57	131
10:44	10:48	10:58	11:06	11:20	11:27	131
11:13	11:17	11:28	11:36	11:50	11:57	131
11:43	11:47	11:58	12:06	12:20	12:27	131
12:13	12:17	12:28	12:36	12:50	12:57	131
12:43	12:47	12:58	1:06	1:20	1:27	131
1:13	1:17	1:28	1:36	1:50	1:57	131
1:43	1:47	1:58	2:06	2:20	2:27	131
2:13	2:17	2:28	2:36	2:50	2:57	131
2:41	2:45	2:57	3:05	3:20	3:27	131
3:10	3:14	3:26	3:34	3:50	3:57	131
3:39	3:43	3:55	4:03	4:20	4:27	131
4:09	4:13	4:25	4:33	4:50	4:57	131
4:39	4:43	4:55	5:03	5:20	5:27	131
5:10	5:14	5:26	5:34	5:50	5:57	131
5:42	5:46	5:58	6:06	6:22	6:29	131
6:12	6:16	6:28	6:35	6:50	6:57	131
6:44	6:48	6:59	7:06	7:20	7:27	131
7:13	7:17	7:27	7:34	7:48	7:54	131
7:44	7:47	7:57	8:04	8:17	8:24	132
8:14	8:17	8:27	8:34	8:47	8:54	132
8:44	8:47	8:57	9:04	9:17	9:24	132
9:14	9:17	9:27	9:34	9:47	9:54	132
9:46	9:49B	9:57	10:04	10:17	10:22	131
10:15	10:18B	10:26	10:32	10:44	10:49	131
10:45	10:48B	10:56	11:01	11:13	11:18	131
11:14	11:17B	11:25	11:30	11:42	11:48	131
11:46	11:49B	11:57	12:02	12:14	12:19	131 RB

AM – Lighter Type PM – Darker Type

**26 SATURDAY/Sábado**

To DOWNTOWN →

Northgate Transit Center Bay 6	North Seattle College	East Green Lake	Wallingford	Downtown Seattle	To Route	
NE 103rd St & Transit Rdway	N 92nd St & Corliss Ave N	NE Ravenna Blvd & Woodlawn Ave NE	Thackeray PI NE & NE 45th St	Wall St & 5th Ave	3rd Ave & Pike St	
6:36	6:39B	6:46	6:52	7:05	7:11	131
7:03	7:07B	7:14	7:21	7:34	7:40	131
7:33	7:37B	7:46	7:52	8:05	8:11	131
8:01	8:05	8:15	8:22	8:35	8:41	131
8:31	8:35	8:45	8:52	9:05	9:11	131
9:01	9:05	9:15	9:22	9:35	9:41	131
9:29	9:33	9:44	9:51	10:05	10:11	131
9:59	10:03	10:14	10:21	10:35	10:41	131
10:29	10:33	10:44	10:51	11:05	11:11	131
10:59	11:03	11:14	11:21	11:35	11:42	131
11:29	11:33	11:44	11:51	12:05	12:12	131
11:59	12:03	12:14	12:21	12:35	12:42	131
12:29	12:33	12:44	12:51	1:05	1:12	131
12:59	1:03	1:14	1:21	1:35	1:42	131
1:29	1:33	1:44	1:51	2:05	2:12	131
1:59	2:03	2:14	2:21	2:35	2:42	131
2:29	2:33	2:44	2:51	3:05	3:12	131
2:59	3:03	3:14	3:21	3:35	3:42	131
3:29	3:33	3:44	3:51	4:05	4:12	131
3:59	4:03	4:14	4:21	4:35	4:42	131
4:29	4:33	4:44	4:51	5:05	5:12	131
4:59	5:03	5:14	5:21	5:35	5:42	131
5:29	5:33	5:44	5:51	6:05	6:12	131
6:00	6:04	6:15	6:21	6:35	6:42	131
6:31	6:35	6:46	6:52	7:05	7:11	131
7:02	7:06	7:17	7:23	7:35	7:41	131
7:32	7:36	7:47	7:53	8:05	8:11	131
8:02	8:06	8:17	8:23	8:35	8:41	131
8:32	8:36	8:47	8:53	9:05	9:11	131
9:03	9:07	9:17	9:23	9:35	9:41	131
9:33	9:37	9:47	9:53	10:05	10:11	131
10:07	10:10B	10:18	10:23	10:35	10:41	RB
10:37	10:40B	10:48	10:53	11:05	11:11	131
11:08	11:11B	11:18	11:23	11:35	11:41	RB
11:38	11:41B	11:48	11:53	12:05	12:11	131

AM – Lighter Type PM – Darker Type

**26 SUNDAY/Domingo**

To DOWNTOWN →

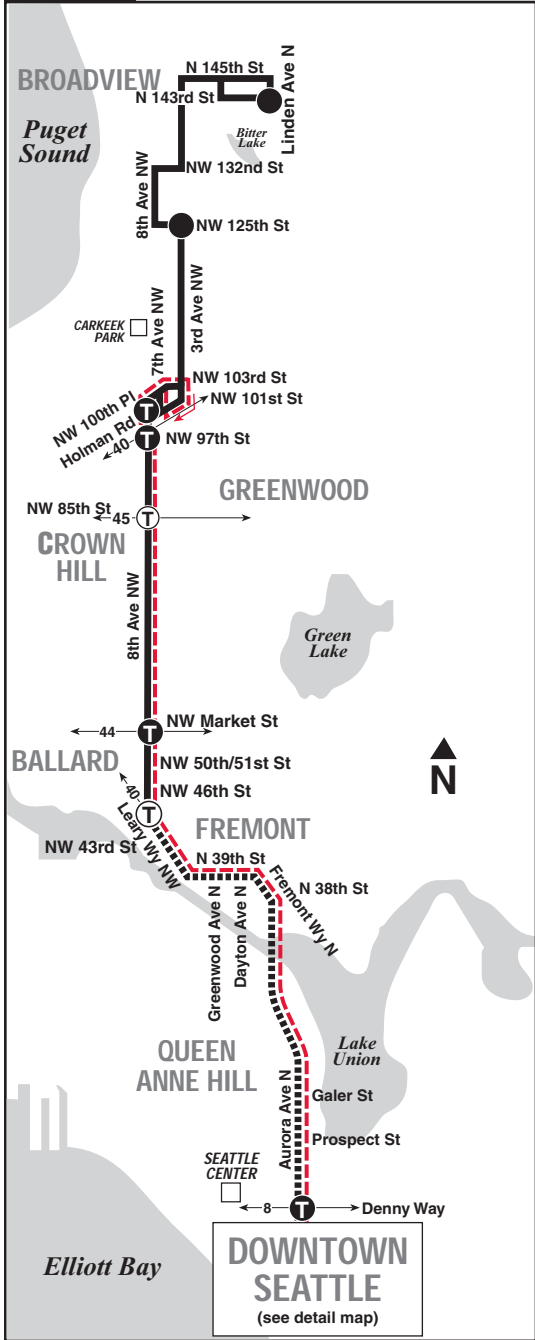
Northgate Transit Center Bay 6	North Seattle College	East Green Lake	Wallingford	Downtown Seattle	To Route	
NE 103rd St & Transit Rdway	N 92nd St & Corliss Ave N	NE Ravenna Blvd & Woodlawn Ave NE	Thackeray PI NE & NE 45th St	Wall St & 5th Ave	3rd Ave & Pike St	
6:36	6:39B	6:47	6:53	7:05	7:10	131
7:03	7:06B	7:14	7:20	7:34	7:40	131
7:34	7:37B	7:45	7:51	8:05	8:11	131
8:02	8:06	8:16	8:23	8:35	8:41	131
8:31	8:35	8:45	8:52	9:05	9:11	131
9:01	9:05	9:15	9:22	9:35	9:41	131
9:31	9:35	9:45	9:52	10:05	10:11	131
10:00	10:04	10:14	10:21	10:35	10:41	131
10:30	10:34	10:44	10:51	11:05	11:11	131
11:00	11:04	11:14	11:21	11:35	11:41	131
11:30	11:34	11:44	11:51	12:05	12:11	131
11:59	12:03	12:14	12:21	12:35	12:41	131
12:29	12:33	12:44	12:51	1:05	1:11	131
12:59	1:03	1:14	1:21	1:35	1:41	131
1:29	1:33	1:44	1:51	2:05	2:11	131
1:59	2:03	2:14	2:21	2:35	2:41	131
2:29	2:33	2:44	2:51	3:05	3:11	131
2:59	3:03	3:14	3:21	3:35	3:41	131
3:29	3:33	3:44	3:51	4:05	4:11	131
3:59	4:03	4:14	4:21	4:35	4:41	131
4:29	4:33	4:44	4:51	5:05	5:12	131
5:00	5:04	5:14	5:21	5:35	5:42	131
5:30	5:34	5:44	5:51	6:05	6:12	131
6:01	6:05	6:15	6:22	6:35	6:41	131
6:31	6:35	6:45	6:52	7:05	7:11	131
7:01	7:05	7:15	7:22	7:35	7:41	131
7:31	7:35	7:45	7:52	8:05	8:11	131
8:01	8:05	8:15	8:22	8:35	8:41	131
8:33	8:37	8:47	8:54	9:05	9:11	131
9:04	9:08	9:17	9:24	9:35	9:41	131
9:36	9:40	9:49	9:54	10:05	10:11	131
10:07	10:10B	10:19	10:24	10:35	10:40	RB
10:38	10:41B	10:49	10:54	11:05	11:11	131
11:07	11:10B	11:19	11:24	11:35	11:40	RB
11:38	11:41B	11:49	11:54	12:05	12:11	131

AM – Lighter Type PM – Darker Type

To EAST GREEN LAKE, NORTHGATE →

Downtown Seattle	Wallingford	East Green Lake	North Seattle College	Northgate Transit Center	
4th Ave S & S Jackson St (island stop)	Aurora Ave N & Denny Way	Latona Ave NE & NE 45th St	Woodlawn Ave NE & NE Ravenna Blvd	N 92nd St & Corliss Ave N	
6:18	6:33	6:44	6:51	7:01	7:05
6:48	7:03	7:14	7:21	7:31	7:35
7:18	7:34	7:46	7:54	8:04	8:08
7:48	8:04	8:16	8:24	8:34	8:38
8:18	8:34	8:46	8:54	9:04	9:08
8:48	9:04	9:16	9:24	9:34	9:38
9:18	9:34	9:46	9:54	10:04	10:08
9:48	10:03	10:14	10:22	10:32	10:36
10:18	10:33	10:44	10:52	11:02	11:06
10:48	11:03	11:14	11:22	11:32	11:36
11:18	11:33	11:44	11:52	12:03	12:07
11:48	12:04	12:15	12:23	12:34	12:38
12:18	12:34	12:45	12:53	1:04	1:08
12:48	1:04	1:15	1:23	1:34	1:38
1:18	1:35	1:47	1:55	2:06	2:10
1:48	2:05	2:17	2:25	2:37	2:41
2:18	2:35	2:47	2:55	3:07	3:11
2:49	3:06	3:18	3:27	3:39	3:43
3:17	3:34	3:46	3:55	4:07	4:12
3:45	4:02	4:14	4:23	4:35	4:40
4:19	4:36	4:48	4:58	5:10	5:15
4:34	4:53	5:08	5:18	5:30	5:35
4:49	5:08	5:24	5:34	5:46	5:51
5:04	5:24	5:40	5:50	6:01	6:06
5:19	5:39	5:55	6:05	6:16	6:21
5:49	5:54	6:10	6:20	6:31	6:36
6:04	6:21	6:36	6:45	6:56	7:01
6:19	6:36	6:50	6:59	7:10	7:14
6:49	7:05	7:19	7:28	7:38	7:42
7:18	7:34	7:48	7:57	8:07	8:11
7:48	8:02	8:17	8:21	8:31	8:35
8:18	8:32	8:47	8:51	9:01	9:05
8:48	9:02	9:13	9:21	9:31	9:35
9:18	9:32	9:43	9:51	10:01	10:05
9:48	10:02	10:13	10:20	10:27B	10:31
10:18	10:32	10:43	10:49	10:56B	11:00
10:48	11:02	11:13	11:19	11:26B	11:30
11:18	11:32	11:43	11:49	11:56B	12:00
11:48	12:02	12:13	12:19	12:26B	12:30
12:21	12:3				

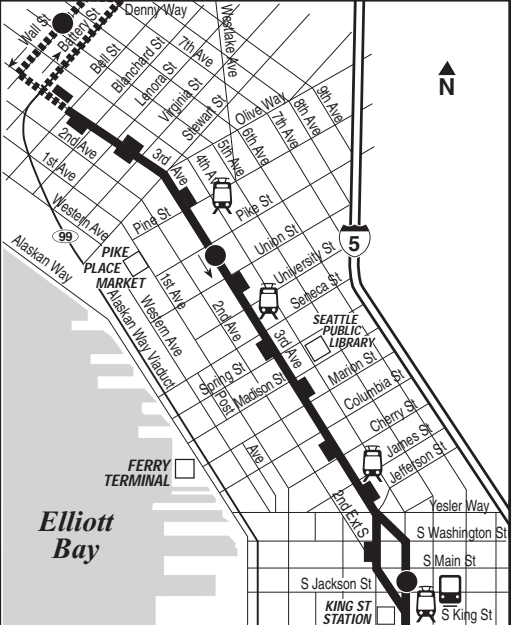
# Route 28



# MAP LEGEND / LEYENDA DEL MAPA

- Makes all regular stops. Hace todas las paradas regulares.
- Snow route. Ruta de nieve.
- Limited or no stops. Limitado o sin paradas.
- TIME POINT / PUNTO DE TIEMPO: Street intersection from which departure times are shown on the schedules. Intersección de la calle desde donde se muestran los horarios de salida.
- TRANSFER POINT / PUNTO DE TRANSFERENCIA: Route intersection for transferring to indicated route(s). Intersección de ruta para la transferencia para indicar la ruta o rutas.
- TIME POINT & TRANSFER POINT / TIEMPO Y PUNTO DE TRANSFERENCIA
- Landmark. El punto de referencia.
- Downtown bus stops. Paradas de autobús del centro.
- Streetcar. Tranvía.
- Light Rail. Tren Ligerero

# DOWNTOWN SEATTLE – Route 28



# 28 WEEKDAY / Entre semana

To DOWNTOWN →						
Broadview	Carkeek Park	Ballard	Downtown Seattle		To Route	
N 143rd St & Linden Ave N	3rd Ave NW & NW 125th St	8th Ave NW & NW 97th St	8th Ave NW & NW Market St	Wall St & 5th Ave	3rd Ave & Pike St	
—	—	5:06	5:13	5:25	5:32	132
5:22	5:30	—	5:43	5:56	6:03	132
5:41	5:49	—	6:03	6:16	6:23	132
6:01	6:09	—	6:23	6:37	6:44	131
—	—	6:31	6:38	6:53	7:00	132
6:32	6:40	—	6:56	7:11	7:18	132
—	—	6:57	7:06	7:22	7:29	—
6:51	6:59	—	7:15	7:32	7:40	132
—	—	7:13	7:23	7:40	7:47	—
—	—	7:20	7:30	7:48	7:55	—
7:10	7:18	—	7:35	7:54	8:02	132
—	—	7:33	7:44	8:03	8:10	RB
—	—	7:40	7:51	8:10	8:17	—
—	—	7:57	8:08	8:16	8:23	—
—	—	7:52	8:03	8:22	8:29	—
—	—	8:13	8:24	8:43	8:51	132
—	—	8:21	8:32	8:50	8:57	RB
—	—	8:27	8:38	8:56	9:03	—
8:19	8:27	—	8:45	9:03	9:10	131
—	—	8:47	8:56	9:12	9:19	RB
—	—	9:05	9:14	9:30	9:37	131
—	—	9:35	9:44	10:00	10:07	132
—	—	10:06	10:15	10:30	10:37	132
—	—	10:37	10:46	11:00	11:07	132
—	—	11:08	11:16	11:30	11:37	132
—	—	11:38	11:46	12:00	12:07	132
—	—	12:08	12:16	12:30	12:38	132
—	—	12:37	12:45	1:00	1:08	132
—	—	1:06	1:15	1:30	1:38	132
—	—	1:36	1:45	2:00	2:08	132
—	—	2:06	2:15	2:30	2:38	132
—	—	2:35	2:44	3:00	3:08	132
—	—	3:04	3:13	3:30	3:38	132
—	—	3:33	3:42	4:00	4:08	132
—	—	4:03	4:12	4:30	4:38	132
—	—	4:33	4:42	5:00	5:09	132
—	—	5:04	5:12	5:30	5:39	132
—	—	5:36	5:44	6:00	6:08	132
—	—	6:06	6:14	6:30	6:38	132
—	—	6:37	6:45	7:00	7:08	132
—	—	7:06	7:14	7:28	7:36	132
—	—	7:35	7:43	7:57	8:04	132
—	—	8:05	8:13	8:27	8:33	131
—	—	8:35	8:43	8:57	9:03	131
—	—	9:05	9:12	9:27	9:35	—
—	—	9:37	9:44	9:57	10:03	131
—	—	10:05	10:12	10:24	10:31	132
—	—	10:36	10:42	10:54	11:00	131
—	—	11:06	11:12	11:24	11:31	132
—	—	11:37	11:43	11:55	12:01	RB
—	—	12:07	12:13	12:25	12:31	RB
—	—	12:37	12:43	12:55	1:02	132

To CARKEEK PARK, BROADVIEW →						
Downtown Seattle	Ballard	Carkeek Park	Broadview			
4th Ave S & S Jackson St (Island stop)	Aurora Ave N & Denny Way	8th Ave NW & NW Market St	8th Ave NW & NW 100th PI	N 143rd St & Linden Ave N		
5:26	5:42	5:52	5:59	—	—	
6:01	6:17	6:28	6:35	—	—	
6:33	6:49	7:01	7:09	—	—	
7:03	7:20	7:32	7:40	—	—	
7:33	7:50	8:02	8:10	—	—	
8:03	8:20	8:32	8:40	—	—	
8:33	8:50	9:03	9:11	—	—	
9:03	9:20	9:33	9:41	—	—	
9:33	9:49	10:01	10:09	—	—	
10:03	10:19	10:31	10:40	—	—	
10:33	10:49	11:01	11:10	—	—	
11:03	11:19	11:30	11:39	—	—	
11:33	11:49	11:59	12:08	—	—	
12:03	12:20	12:31	12:40	—	—	
12:33	12:50	1:01	1:10	—	—	
1:03	1:21	1:32	1:41	—	—	
1:29	1:47	1:58	2:07	—	—	
1:59	2:17	2:29	2:38	—	—	
2:29	2:47	3:00	3:10	—	—	
3:00	3:18	3:31	3:41	—	—	
3:25	3:43	3:57	4:07	—	—	
3:55	4:14	4:29	4:41	—	—	
4:07	4:26	4:41	4:52	4:58	5:07	
4:24	4:44	5:00	5:12	5:19	5:29	
4:35	4:55	5:12	5:24	5:31	5:43	
4:45	5:05	5:22	5:34	5:41	5:52	
4:55	5:16	5:33	5:45	5:52	6:03	
5:06	5:27	5:45	5:57	6:04	6:15	
5:13	5:34	5:52	6:03	6:10	6:20	
5:20	5:41	5:58	6:09	6:16	6:26	
5:32	5:53	6:10	6:21	6:27	6:37	
5:47	6:08	6:25	6:36	6:42	6:52	
5:57	6:17	6:33	6:43	6:49	6:59	
6:13	6:31	6:45	6:55	7:01	7:10	
6:33	6:50	7:03	7:13	—	—	
7:03	7:19	7:31	7:41	—	—	
7:34	7:50	8:01	8:10	—	—	
8:04	8:19	8:30	8:39	—	—	
8:35	8:50	9:00	9:09	—	—	
9:07	9:22	9:32	9:41	—	—	
9:37	9:52	10:02	10:11	—	—	
10:07	10:22	10:32	10:41	—	—	
10:37	10:52	11:01	11:10	—	—	
11:08	11:23	11:32	11:40	—	—	
11:38	11:53	12:02	12:10	—	—	
12:11	12:25	12:34	12:42	—	—	

AM – Lighter Type  
PM – Darker Type

# Timetable Symbol

RB - To Metro Base, 6th Ave S & S Atlantic St.

# Express Service Information

Route 28 makes no stops between 8th Ave NW & NW Market St and 3rd Ave & Bell St EXCEPT at the following locations:

- To Downtown Seattle**
  - 8th Ave NW & NW 51st St
  - 8th Ave NW & NW 46th St
  - NW Leary Way & NW 43rd St
  - N 39th St & Greenwood Ave N
  - N 39th St & Dayton Ave N
  - Aurora Ave N & On-ramp & N 38th St
  - Aurora Ave N & Galer St
  - Aurora Ave N & Prospect St
  - Aurora Ave N & Denny Way

# To Carkeek Park/Broadview

- Aurora Ave N & Denny Way
- Aurora Ave N & Prospect St
- Aurora Ave N & Galer St
- Aurora Off-ramp & N 38th St
- N 39th St & Evanston Ave N
- N 39th St & Phinney Ave N
- Leary Way NW & NW 43rd St
- 8th Ave NW & NW 45th St
- 8th Ave NW & NW 50th St

# Holiday Information/ Información sobre feriados

The Sunday schedule shown in this timetable will be operated on the following holidays. El horario de los domingos que aparece en este programa se aplicará para el siguiente feriados:

Thanksgiving	Nov. 22
<i>Día de acción de gracias</i>	<i>el 22 de noviembre</i>
Christmas	Dec. 25
<i>Navidad</i>	<i>el 25 de diciembre</i>
New Year	Jan. 1, 2019
<i>Año nuevo</i>	<i>el 1 de enero de 2019</i>

# 28 SATURDAY / Sábado

To DOWNTOWN →						
Carkeek Park	Ballard	Downtown Seattle		To Route		
8th Ave NW & NW 97th St	8th Ave NW & NW Market St	Wall St & 5th Ave	3rd Ave & Pike St			
5:57	6:04	6:15	6:21	131		
6:26	6:33	6:44	6:50	132		
6:59	7:07	7:20	7:26	132		
7:26	7:36	7:50	7:56	132		
7:56	8:06	8:20	8:26	132		
8:28	8:36	8:50	8:57	132		
8:58	9:06	9:20	9:27	132		
9:27	9:36	9:50	9:57	132		
9:56	10:05	10:20	10:27	132		
10:25	10:35	10:50	10:57	132		
10:55	11:05	11:20	11:27	132		
11:26	11:35	11:50	11:57	132		
11:56	12:05	12:20	12:27	132		
12:26	12:35	12:50	12:57	132		
12:56	1:05	1:20	1:27	132		
1:26	1:35	1:50	1:57	132		
1:56	2:05	2:20	2:27	132		
2:25	2:35	2:50	2:57	132		
2:55	3:05	3:20	3:27	132		
3:25	3:35	3:50	3:57	132		
3:56	4:05	4:20	4:27	132		
4:26	4:35	4:50	4:57	132		
4:57	5:05	5:20	5:27	132		
5:27	5:35	5:50	5:57	132		
5:57	6:05	6:20	6:27	132		
6:28	6:36	6:50	6:57	132		
7:00	7:07	7:20	7:27	132		
7:30	7:37	7:50	7:57	132		
8:01	8:08	8:20	8:27	132		
8:31	8:38	8:50	8:57	132		
9:01	9:08	9:20	9:27	132		
9:31	9:38	9:50	9:57	132		
10:01	10:08	10:20	10:26	132		
10:33	10:39	10:50	10:55	RB		
11:03	11:09	11:20	11:26	132		
11:33	11:39	11:50	11:55	—		
12:03	12:09	12:20	12:26	132		
12:33	12:39	12:50	12:56	132		

AM – Lighter Type  
PM – Darker Type

# 28 SATURDAY / Sábado

To CARKEEK PARK →				
Downtown Seattle	Ballard	Carkeek Park		
4th Ave S & S Jackson St (Island stop)	Aurora Ave N & Denny Way	8th Ave NW & NW Market St	8th Ave NW & NW 100th PI	
6:25	6:40	6:47	6:54	
6:55	7:10	7:17	7:24	
7:25	7:40	7:48	7:55	
7:55	8:10	8:18	8:26	
8:25	8:40	8:48	8:56	
8:55	9:10	9:18	9:26	
9:24	9:39	9:47	9:55	
9:54	10:09	10:17	10:25	
10:24	10:39	10:47	10:55	
10:54	11:09	11:17	11:25	
11:24	11:39	11:49	11:58	
11:54	12:09	12:19	12:28	
12:24	12:39	12:49	12:58	
12:54	1:10	1:20	1:29	
1:24	1:40	1:50	1:59	
1:54	2:10	2:20	2:29	
2:24	2:40	2:50	2:59	
2:54	3:10	3:20	3:29	
3:24	3:40	3:50	3:59	
3:54	4:11	4:21	4:30	
4:24	4:41	4:51	5:00	
4:54	5:11	5:21	5:30	
5:24	5:41	5:51	6:00	
5:54	6:11	6:21	6:30	
6:25	6:40	6:50	6:59	
6:56	7:11	7:21	7:30	
7:26	7:41	7:51	8:00	
7:55	8:10	8:19	8:28	
8:25	8:40	8:49	8:57	
8:55	9:10	9:19	9:27	
9:27	9:42	9:51	9:59	
9:57	10:12	10:21	10:29	
10:27	10:42	10:51	10:59	
10:57	11:12	11:21	11:29	
11:27	11:42	11:51	11:59	
11:57	12:12	12:20	12:28	
12:27	12:42	12:50	12:58	

AM – Lighter Type  
PM – Darker Type

# Night Stop Program

For your added safety at night, you may request to exit the bus at a location along your route other than a regular bus stop. To do so, please go to the front of the bus and ask your driver at least one block before your desired stop. Safety considerations will determine if the driver can comply with your request. Night Stop service is available only from 8 pm to 5 am and is for dropping off riders only. Night Stop is not provided in downtown Seattle.

# 28 SUNDAY / Domingo

To DOWNTOWN →					
Carkeek Park	Ballard	Downtown Seattle		To Route	
8th Ave NW & NW 97th St	8th Ave NW & NW Market St	Wall St & 5th Ave	3rd Ave & Pike St		
5:58	6				