

128 / C Line WEEKDAY/Entre semana

To DOWNTOWN →

Admiral District		Alaska Junction		Downtown Seattle	
California Ave SW & SW Hill St	California Ave SW & SW Admiral Way	California Ave SW Bay 2	California Ave SW & SW Alaska St Bay 1	3rd Ave & Pike St	
ROUTE 128			C Line		
4:50	4:52	4:58	5:14	5:30	
5:19	5:21	5:27	5:35	5:51	
5:51	5:53	5:59	6:08	6:24	
6:13	6:15	6:22	6:25	6:48	
6:39	6:41	6:48	6:49	7:12	
7:09	7:11	7:18	7:20	7:41	
7:39	7:41	7:49	7:53	8:14	
8:09	8:11	8:19	8:24	8:45	
8:44	8:46	8:54	8:59	9:19	
9:14	9:16	9:24	9:28	9:47	
9:45	9:47	9:55	10:01	10:20	
10:13	10:15	10:23	10:25	10:44	
10:36	10:38	10:46	10:49	11:08	
11:06	11:08	11:16	11:25	11:44	
11:36	11:38	11:46	11:49	12:08	
12:06	12:08	12:16	12:25	12:44	
12:36	12:38	12:46	12:49	1:08	
1:06	1:08	1:16	1:25	1:44	
1:36	1:38	1:46	1:49	2:08	
2:07	2:09	2:17	2:26	2:46	
2:30	2:32	2:41	2:48	3:08	
2:50	2:52	3:01	3:08	3:28	
3:10	3:12	3:21	3:25	3:45	
3:32	3:34	3:43	3:47	4:07	
3:52	3:54	4:03	4:09	4:30	
4:11	4:13	4:22	4:23	4:44	
4:39	4:41	4:50	4:53	5:14	
5:13	5:15	5:23	5:31	5:52	
5:45	5:47	5:55	6:00	6:19	
6:17	6:19	6:27	6:30	6:49	
6:47	6:49	6:57	7:04	7:23	
7:17	7:19	7:26	7:30	7:46	
7:57	7:59	8:06	8:13	8:29	
8:31	8:33	8:38	8:43	8:59	
8:59	9:01	9:06	9:12	9:27	
9:29	9:31	9:36	9:42	9:57	
10:04	10:06	10:11	10:12	10:27	
10:34	10:36	10:41	10:42	10:57	
11:04	11:06	11:11	11:27	11:42	
11:34	11:36	11:41	11:57	12:12	

AM – Lighter Type PM – Darker Type

To ADMIRAL DISTRICT →

Downtown Seattle		Alaska Junction		Admiral District	
3rd Ave & Pike St	44th Ave SW & SW Alaska St Bay 3 Bay 4	California Ave SW & SW Admiral Way	California Ave SW & SW Atlantic St		
C Line		ROUTE 128			
6:36	6:55	7:03	7:11	7:20	
7:05	7:25	7:34	7:42	7:51	
7:39	8:01	8:04	8:12	8:21	
8:07	8:29	8:35	8:43	8:52	
8:29	8:51	8:55	9:03	9:12	
9:01	9:23	9:25	9:33	9:42	
9:25	9:46	9:55	10:03	10:12	
9:52	10:13	10:25	10:33	10:42	
10:28	10:49	10:56	11:04	11:13	
10:53	11:14	11:27	11:35	11:44	
11:29	11:50	11:58	12:06	12:15	
12:05	12:26	12:28	12:36	12:45	
12:29	12:50	12:58	1:06	1:15	
1:05	1:26	1:28	1:36	1:45	
1:29	1:51	2:00	2:08	2:17	
2:06	2:28	2:31	2:39	2:48	
2:28	2:50	3:01	3:09	3:18	
3:06	3:28	3:32	3:40	3:49	
3:30	3:55	4:02	4:10	4:19	
4:04	4:29	4:32	4:40	4:49	
4:33	4:59	5:02	5:10	5:19	
5:02	5:28	5:32	5:40	5:49	
5:32	5:58	6:03	6:10	6:19	
6:00	6:24	6:31	6:38	6:47	
6:31	6:55	7:00	7:07	7:16	
6:56	7:19	7:27	7:34	7:43	
7:26	7:49	8:02	8:08	8:17	
8:06	8:27	8:30	8:36	8:45	
8:34	8:55	8:59	9:05	9:14	
9:04	9:25	9:28	9:34	9:43	
9:34	9:52	9:58	10:04	10:13	
10:19	10:37	10:40	10:46	10:55	
10:46	11:03	11:09	11:15	11:24	
11:16	11:33	11:39	11:45	11:54	
11:51	12:08	12:09	12:15	12:24	
12:21	12:38	12:39	12:45	12:54	
12:51	1:08	1:09	1:15	1:24	

AM – Lighter Type PM – Darker Type

Metro Customer Services

Customer Service (general information, trip planning, comments and lost & found)
 Seattle metro calling area 206-553-3000
 Toll Free 1-800-542-7876
 Hearing impaired WA Relay: 711
 Metro website / Trip Planner
 www.kingcounty.gov/metro
 Next Bus? Text your stop # to 62550
 Carpool/Vanpool 206-625-4500
 Hearing Impaired WA Relay: 1-800-833-6388

How to Pay

At all times, pay your fare **when you board** the bus. Pay with cash (exact fare; drivers do not carry change), ticket or with a convenient regional ORCA card. Show your activated Transit GO Ticket (mobile ticket) or valid transfer to the driver. Metro transfers are valid on Metro, only. See "How to pay" on Metro's website for more information.

Pague su pasaje al abordar el autobús. Pague en efectivo (cantidad exacta; los conductores no tienen cambio), con tarjeta regional ORCA o muestre su boleto. Muestre su Transit GO Ticket activado (boleto electrónico) o su boleto transferible al conductor. Las transferencias son válidas sólo en Metro. Para mayor información, vea "Cómo pagar" en la página web de Metro.

What To Pay

Adults (19 and older)	\$2.75
Youth (6-18 yrs)	\$1.50
ORCA LIFT Fare*	\$1.50
RRFP cardholders (registered seniors, Medicare, disabled)	\$1.00
Children (thru age 5)	Four may ride free with person paying adult fare

*Income Qualified

Cuánto pagar

Adultos (19 años y mayor)	\$2.75
Jóvenes (6-18 años)	\$1.50
Tarifa ORCA LIFT*	\$1.50
Titulares de tarjetas RRFP (personas mayores registradas, Medicare, discapacitados)	\$1.00
Niños (hasta los 5 años)	Pueden viajar hasta cuatro con una persona que pague la tarifa de adulto.

*Ingresos que reúnan los requisitos



Interpreter
206-553-3000

Intérpretes
Переводчик
Перекладач
Turjubaan
Thông Dịch Viên

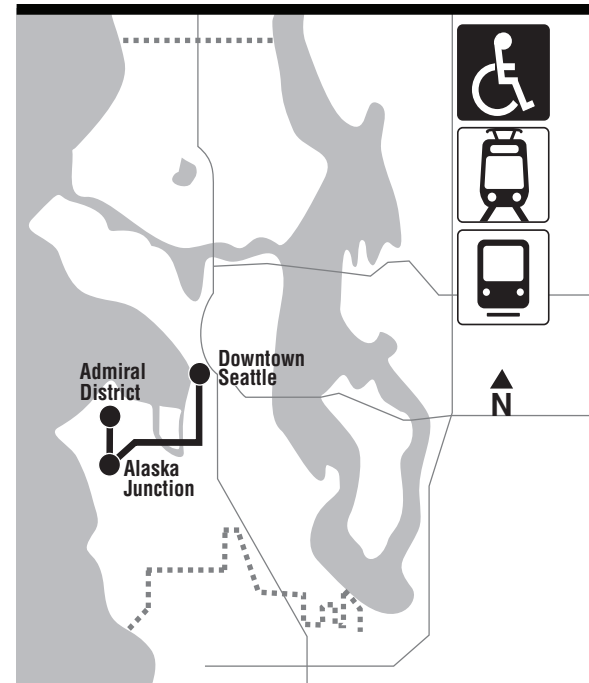
55

REVISÉ Effective Sept. 24, 2018

Admiral District, Alaska Junction, Downtown Seattle

September 22, 2018 thru March 22, 2019

Del 22 de septiembre de 2018 al 22 de marzo de 2019

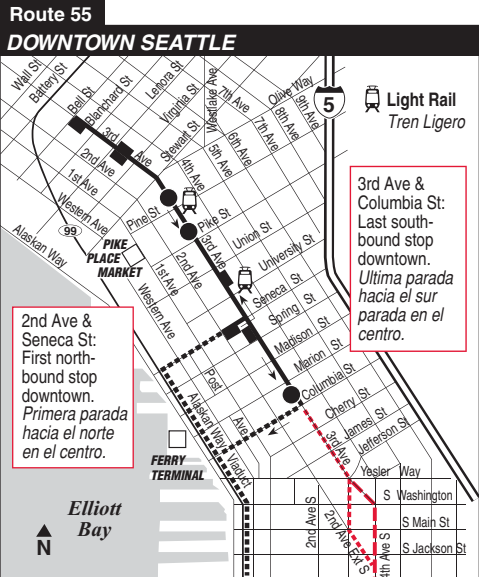


WSDOT-Funded Additional Trips

Metro, with support from the Washington State Department of Transportation, has added weekday trips on bus routes that travel on corridors affected by construction. More trips may be added in the future if needed.

Seattle Department of Transportation
This route has improved service thanks to Seattle voters.

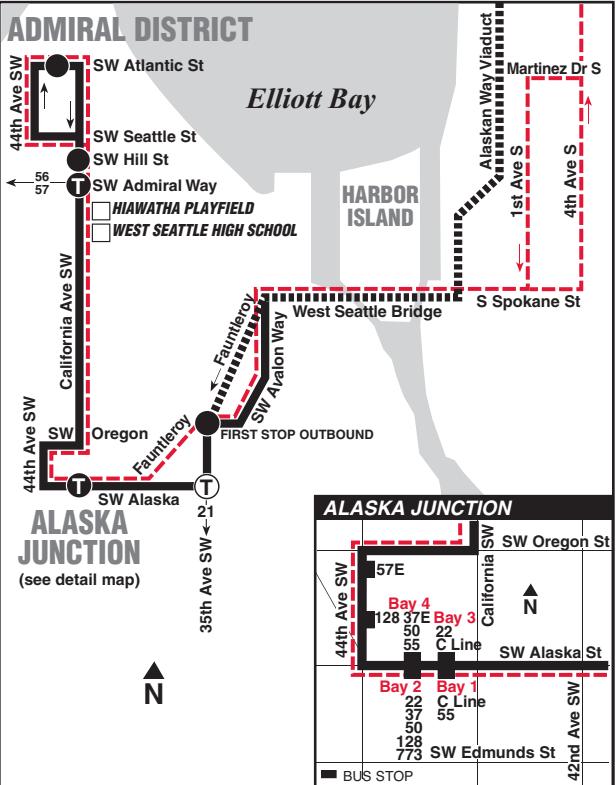




Alaskan Way Viaduct Closure

The Alaskan Way Viaduct (AWV) is scheduled to permanently close in January 2019. **The schedules and route map shown in this timetable are correct until the closure.** When the AWV closes, this route will be rerouted to surface streets in SODO and downtown Seattle. For boarding purposes, Rider Alerts will be posted at bus stops in advance of the change to direct riders to their new stops. **All dates are subject to change.** For more information, visit kingcounty.gov/getready, or call Metro at 206-553-3000.

Metro Customer Service
206-553-3000



Accessible Formats

People with disabilities who need this information in accessible formats may call 206-477-6066 (voice) or WA Relay: 711.

MAP LEGEND / LEYENDA DEL MAPA

- Makes all regular stops. *Hace todas las paradas regulares.*
-** Limited or no stops. *Limitado o sin paradas.*
- - - -** Snow route. *Ruta de nieve.*
- TIME POINT / PUNTO DE TIEMPO: Street intersection from which departure times are shown on the schedules. *Intersección de la calle desde donde se muestran los horarios de salida.*
- ⊕** TRANSFER POINT / PUNTO DE TRANSFERENCIA: Route intersection for transferring to indicated route(s). *Intersección de ruta para la transferencia para indicar la ruta o rutas.*
- ⊕** TIME POINT & TRANSFER POINT / TIEMPO Y PUNTO DE TRANSFERENCIA
- Landmark *El punto de referencia.*
- Downtown bus stops. *Paradas de autobús del centro.*

55 WEEKDAY/Entre semana

To DOWNTOWN →

Admiral District		Alaska Junction Bay 1		Downtown Seattle	
California Ave SW & SW Atlantic St	California Ave SW & SW Admiral Way	California Ave SW & SW Alaska St	35th Ave SW & SW Avalon Way	3rd Ave & Pine St	
5:52	5:55	6:04	6:10	6:44	
6:21	6:24	6:34	6:40	7:14	
6:31	6:34	6:44	6:50	7:24	
6:48	6:51	7:01	7:07	7:41	
7:05	7:08	7:18	7:24	7:58	
7:18	7:21	7:31	7:37	8:11	
7:30	7:33	7:43	7:49	8:23	
7:45	7:48	7:58	8:04	8:38	
8:04	8:07	8:17	8:23	8:57	
8:34	8:37	8:47	8:53	9:27	
3:56	3:59	4:07	4:13	—	

To ADMIRAL DISTRICT →

Downtown Seattle		Alaska Junction Bay 4		Admiral District	
3rd Ave & Pike St	3rd Ave & Columbia St	35th Ave SW & SW Avalon Way	44th Ave SW & SW Alaska St	California Ave SW & SW Admiral Way	California Ave SW & SW Atlantic St
—	—	8:27	8:35	8:44	8:50
3:42	3:48	4:07	4:15	4:25	4:31
4:16	4:23	4:42	4:50	5:00	5:06
4:28	4:35	4:54	5:02	5:12	5:18
4:48	4:55	5:14	5:22	5:32	5:38
5:06	5:13	5:33	5:41	5:51	5:57
5:11	5:18	5:39	5:47	5:57	6:03
5:19	5:26	5:46	5:54	6:04	6:09
5:31	5:37	5:57	6:05	6:15	6:20
5:45	5:51	6:11	6:19	6:29	6:34
6:07	6:12	6:30	6:38	6:48	6:53
6:37	6:42	7:00	7:08	7:17	7:21

AM – Lighter Type PM – Darker Type

Holiday Information/ Información sobre feriados

There is no service on this route on weekends or the following holidays. *No hay servicio en esta ruta los fines de semana ni el siguiente feriados:*

Thanksgiving	Nov. 22
<i>Día de acción de gracias</i>	<i>el 22 de noviembre</i>
Christmas	Dec. 25
<i>Nochebuena</i>	<i>el 25 de diciembre</i>
New Year	Jan. 1, 2019
<i>Año nuevo</i>	<i>el 1 de enero de 2019</i>

Snow/Emergency Service Servicio de emergencia/nieve

During most snow conditions, this route will operate via the snow routing shown in this timetable. In the rare event that Metro declares an emergency, it will not operate. Visit kingcounty.gov/metro/snow and sign up for Transit Alerts to stay informed during adverse conditions.

Durante la mayoría de las nevadas, esta ruta operará por la ruta designada que se muestra en este programa. En el caso poco frecuente que Metro declare una emergencia, no operará. Visite kingcounty.gov/metro/snow y regístrese para obtener Alertas de Tránsito y mantenerse informado durante las condiciones adversas.

Need more information or assistance?

- Visit Metro online at kingcounty.gov/metro
- Call Metro's Customer Information Office, 206-553-3000, Mon-Fri except major holidays (2018: Nov 12, 22, 23, Dec. 25; 2019: Jan. 1, 21, Feb. 18).
 - 6 a.m. - 8 p.m. for trip planning assistance
 - 8 a.m. - 5 p.m. for ORCA assistance and customer comments

RIDER ALERT This symbol indicates a change in service. Watch for it in buses, at bus stops, and at timetable displays.