

Snow/Emergency Service Servicio de emergencia/ nieve

During most snow conditions, this route will operate via the snow routing shown in this timetable. In the rare event that Metro declares an emergency, it will not operate. Visit kingcounty.gov/metro/snow and sign up for Transit Alerts to stay informed during adverse conditions.

Durante la mayoría de las nevadas, esta ruta operará por la ruta designada que se muestra en este programa. En el caso poco frecuente que Metro declare una emergencia, no operará. Visite kingcounty.gov/metro/snow y regístrese para obtener Alertas de Tránsito y mantenerse informado durante las condiciones adversas.

Need more information or assistance?

- Visit Metro online at kingcounty.gov/metro
- Call Metro's Customer Information Office, 206-553-3000, Mon-Fri except major holidays (2018: Nov 12, 22, 23, Dec. 25; 2019: Jan. 1, 21, Feb. 18).
 - 6 a.m. - 8 p.m. for trip planning assistance
 - 8 a.m. - 5 p.m. for ORCA assistance and customer comments

Text for Bus Times

If you want bus arrival times at your stop, both scheduled times and real times, try Metro's new texting tool for getting up to the next three trips of any route that serves your bus stop. Simply text your bus stop number to 62550 and follow the prompts. Bus stop numbers can be found at all Metro bus stops, via Metro's Trip Planner, the Puget Sound Trip Planner app, on Metro timetables (at timepoints, only; space available), and on Metro's website, kingcounty.gov/metro.

Metro Customer Service
206-553-3000

Online Trip Planning

Use Metro's online Trip Planner to plan trips on scheduled service in King, Pierce and Snohomish counties. It provides details on transit stops, routes and schedules. Trip Planner itineraries do not include service disruptions and reroutes caused by weather, emergencies, traffic, events or construction.

Trip Planner includes Metro Transit, Pierce Transit, Community Transit, Everett Transit, ST Express buses, Link light rail, Sounder commuter rail, King County Water Taxi, Washington State Ferries, the Seattle Center Monorail, and Seattle Streetcar.

www.kingcounty.gov/tripplanner

Metro Customer Services

Metro has two customer service offices in downtown Seattle to serve you.

King Street Center 201 S Jackson St Monday-Friday 8:30 a.m. - 4:30 p.m.	Transit Tunnel Westlake Station Last four / first four business days each month 8:30 a.m. - 4:30 p.m.
--	---

At both locations buy ORCA cards, bus passes, senior permits and taxi scrip, and get information about bus service. Only the King Street Center office registers applicants for disability permits and provides lost-item return service on weekdays.

Customer Service (general information, trip planning, comments and lost & found)
 Seattle metro calling area 206-553-3000
 Toll Free 1-800-542-7876
 Hearing impaired WA Relay: 711
 Metro website / Trip Planner
 www.kingcounty.gov/metro
 Next Bus? Text your stop # to 62550
 Carpool/Vanpool 206-625-4500
 Hearing Impaired WA Relay: 1-800-833-6388
 Community Transit 1-800-562-1375
 Pierce Transit 1-800-562-8109

Accessible Formats

People with disabilities who need this information in accessible formats may call 206-477-6066 (voice) or WA Relay: 711.

How to Pay

At all times, pay your fare **when you board** the bus. Pay with cash (exact fare; drivers do not carry change), ticket or with a convenient regional ORCA card. Show your activated Transit GO Ticket (mobile ticket) or valid transfer to the driver. Metro transfers are valid on Metro, only. See "How to pay" on Metro's website for more information.

Pague su pasaje al abordar el autobús. Pague en efectivo (cantidad exacta; los conductores no tienen cambio), con tarjeta regional ORCA o muestre su boleto. Muestre su Transit GO Ticket activado (boleto electrónico) o su boleto transferible al conductor. Las transferencias son válidas sólo en Metro. Para mayor información, vea "Cómo pagar" en la página web de Metro.

What To Pay

Adults (19 and older)	\$2.75
Youth (6-18 yrs)	\$1.50
ORCA LIFT Fare*	\$1.50
RRFP cardholders (registered seniors, Medicare, disabled)	\$1.00
Children (thru age 5)	Four may ride free with person paying adult fare

*Income Qualified

Cuánto pagar

Adultos (19 años y mayor)	\$2.75
Jóvenes (6-18 años)	\$1.50
Tarifa ORCA LIFT*	\$1.50
Titulares de tarjetas RRFP (personas mayores registradas, Medicare, discapacitados)	\$1.00
Niños (hasta los 5 años)	Pueden viajar hasta cuatro con una persona que pague la tarifa de adulto.

*Ingresos que reúnan los requisitos



Interpreter
206-553-3000

Intérpretes
Переводчик
Перекладач
Turjubaan
Thông Dịch Viên

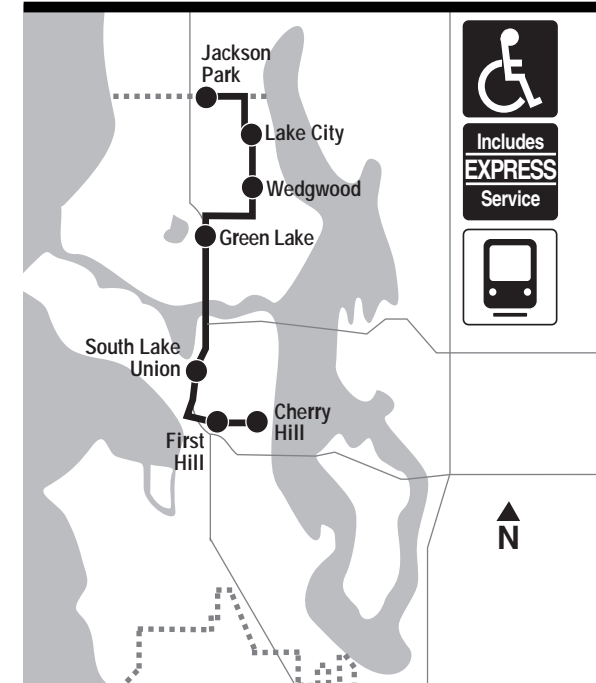
པ་ཤ་མཁོ་འཁྱེད་
ཅིང་ཕམ་ཤེས་པ་
翻譯員
통역사

64

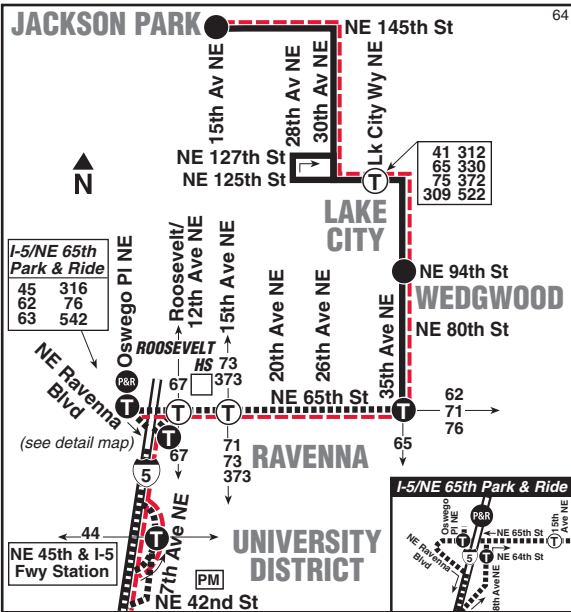
(Includes partial service on Route 63)

**Jackson Park,
Lake City Way,
Wedgwood,
South Lake Union,
First Hill, Cherry Hill**

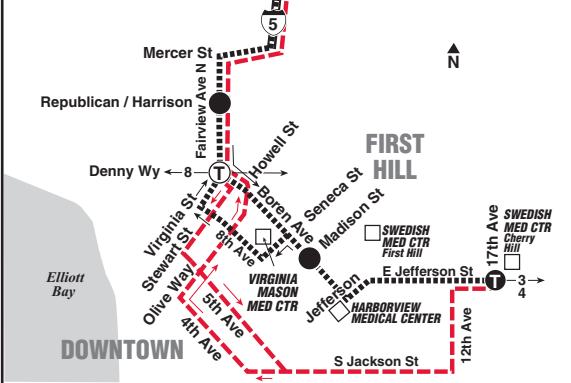
September 22, 2018 thru March 22, 2019
Del 22 de septiembre de 2018 al 22 de marzo de 2019



King County
METRO



Via I-5 to/from downtown and First Hill
DOWNTOWN SEATTLE, FIRST HILL



MAP LEGEND / LEYENDA DEL MAPA

- Makes all regular stops. *Hace todas las paradas regulares.*
- Limited or no stops. *Limitado o sin paradas.*
- Snow route. *Ruta de nieve.*
- TIME POINT / PUNTO DE TIEMPO: Street intersection from which departure times are shown on the schedules. *Intersección de la calle desde donde se muestran los horarios de salida.*
- TRANSFER POINT / PUNTO DE TRANSFERENCIA: Route intersection for transferring to indicated route(s). *Intersección de ruta para la transferencia para indicar la ruta o rutas.*
- TIME POINT & TRANSFER POINT / TIEMPO Y PUNTO DE TRANSFERENCIA
- PARK & RIDE: Free parking area. *Zona de estacionamiento gratis.*
- Landmark *El punto de referencia.*

Timetable Symbols

Símbolo del programa

‡ - Estimated time. *Tiempo estimado*

Rt 64 Express Service Information

Mornings – Jackson Park to First Hill: Makes NO STOPS between NE 65th St & 35th Ave NE and Fairview Ave N St & Republican St EXCEPT on NE 65th St at 30th Ave NE, 24th Ave NE, 20th Ave NE, 15th Ave NE, Oswego PI NE (NE 65th St Park & Ride), and; on NE Ravenna Blvd at I-5. Stops on Fairview Ave N at Thomas St; on Boren Ave at Virginia St, Pike St, Seneca St, Madison St, Columbia St and James St; and; on E Jefferson St at Broadway, 12th Ave and 17th Ave.

Afternoons – First Hill to Jackson Park: Stops on E Jefferson St at 17th Ave, 12th Ave and Broadway; on Boren Ave at Jefferson St, Columbia St and Madison St; on Seneca St at Terry Ave; on 8th Ave at Pine St; on Virginia St at 9th Ave; and; on Fairview Ave at Denny Way. Makes NO STOPS between Fairview Ave N & Harrison St and NE 65th St & 35th Ave NE EXCEPT on 7th Ave NE at NE 42nd St; on I-5 at NE 45th St; on 8th Ave NE at NE 64th St (NE 65th St Park & Ride), and; on NE 65th St at 16th Ave NE, 21st Ave NE, 25th Ave NE and 31st Ave NE.

Holiday Information/ Información sobre feriados

There is no service on these routes on weekends or the following holidays. *No hay servicio en estas rutas los fines de semana ni el siguiente feriados:*

- Thanksgiving Nov. 22
Día de acción de gracias el 22 de noviembre
- Christmas Dec. 25
Navidad el 25 de diciembre
- New Year Jan. 1, 2019
Año nuevo el 1 de enero de 2019

This route has improved service thanks to Seattle voters.

64 WEEKDAY/Entre semana

To S LAKE UNION, FIRST HILL →

	Jackson Park	Wedgwood	Green Lake	S Lake Union	First Hill	Cherry Hill	
	NE 145th St & 15th Ave NE	35th Ave NE & NE 94th St	35th Ave NE & NE 65th St	NE 65th St & Oswego PI NE	Fairview Ave N & Republican St	Boren Ave & Madison St	E Jefferson St & 17th Ave
Route	Stop #82230	Stop #25000	Stop #37940	Stop #36960	Stop #10225	Stop #11085	Stop #12980
64	5:37	5:49	5:55	6:00	6:09‡	6:16‡	6:23‡
63	—	—	—	6:35	6:47‡	6:54‡	7:02‡
64	6:21	6:33	6:40	6:45	6:56‡	7:04‡	7:13‡
63	—	—	—	7:05	7:17‡	7:25‡	7:34‡
64	6:47	7:01	7:09	7:15	7:28‡	7:36‡	7:45‡
63	—	—	—	7:33	7:49‡	7:59‡	8:08‡
64	7:12	7:26	7:35	7:41	7:55‡	8:05‡	8:14‡
63	—	—	—	7:54	8:12‡	8:23‡	8:32‡
64	7:31	7:45	7:54	8:01	8:15‡	8:26‡	8:35‡
63	—	—	—	8:14	8:30‡	8:41‡	8:50‡
64	7:51	8:05	8:14	8:21	8:35‡	8:46‡	8:55‡
63	—	—	—	8:34	8:50‡	8:59‡	9:08‡
64	8:15	8:30	8:39	8:47	9:03‡	9:13‡	9:22‡
63	—	—	—	9:03	9:20‡	9:28‡	9:37‡
63	—	—	—	9:34	9:48‡	9:56‡	10:05‡

To JACKSON PARK →

	Cherry Hill	First Hill	S Lake Union	Green Lake	Wedgwood	Jackson Park		
	E Jefferson St & 17th Ave	Boren Ave & Madison St	Fairview Ave N & Harrison St	I-5 & NE 45th St	8th Ave NE & NE 64th St	35th Ave NE & NE 95th St	35th Ave NE & NE 65th St	NE 145th St & 15th Ave NE
Route	Stop #12805	Stop #11035	Stop #10305	Stop #5419	Stop #16419	Stop #25880	Stop #26010	Stop #82160
64	3:36	3:44	3:56	4:07‡	4:12‡	4:20‡	4:26‡	4:41‡
63	3:56	4:04	4:16	4:27‡	4:33‡	4:41‡	4:48‡	—
64	4:11	4:19	4:31	4:42‡	4:48‡	4:56‡	5:03‡	5:18‡
63	4:21	4:29	4:41	4:52‡	4:58‡	—	—	—
64	4:31	4:39	4:52	5:04‡	5:10‡	5:18‡	5:25‡	5:40‡
63	4:41	4:49	5:02	5:14‡	5:20‡	—	—	—
64	4:51	4:59	5:12	5:24‡	5:31‡	5:40‡	5:47‡	6:02‡
63	5:01	5:09	5:22	5:34‡	5:40‡	—	—	—
64	5:11	5:19	5:32	5:45‡	5:51‡	6:00‡	6:07‡	6:22‡
63	5:21	5:29	5:42	5:54‡	6:00‡	—	—	—
64	5:36	5:43	5:55	6:07‡	6:13‡	6:22‡	6:29‡	6:42‡
63	5:46	5:53	6:05	6:15‡	6:21‡	—	—	—
64	5:58	6:04	6:16	6:28‡	6:34‡	6:43‡	6:50‡	7:03‡
63	6:11	6:18	6:29	6:39‡	6:45‡	—	—	—
64	6:26	6:32	6:43	6:55‡	7:01‡	7:08‡	7:14‡	7:26‡
63	6:41	6:47	6:57	7:07‡	7:12‡	—	—	—
64	7:00	7:06	7:16	7:26‡	7:30‡	7:37‡	7:43‡	7:55‡
63	7:31	7:37	7:47	7:57‡	8:02‡	—	—	—

AM – Lighter Type PM – Darker Type

Bike & Ride

Metro buses have bike racks that hold three bikes. The racks are easy to use at no extra cost. Just follow the simple instructions posted near the rack. You may load or unload your bike anytime at all regular Metro bus stops, including downtown Seattle and the transit tunnel.

RIDER ALERT

This symbol indicates a change in service. Watch for it in buses, at bus stops, and at timetable displays.