

# 116, 118, 119 WEEKDAY/Entre semana

To VASHON ISLAND →

	Downtown Seattle				Fauntleroy	
Route	Bell St & 7th Ave	3rd Ave & Pike St	3rd Ave S & S Main St	1st Ave S & S Hanford St	Fauntleroy Wy SW & 42nd Ave SW	Fauntleroy Ferry Terminal
<b>DIRECT SERVICE to VASHON ISLAND</b>						
118	1:46	1:53	2:00†	2:15†	2:28†	2:36†
118	4:28	4:35	4:42†	4:58†	5:13†	5:25†
119	4:32	4:40	4:47†	5:03†	5:18†	5:30†

Puguet Sound Crossing via Washington State Ferries	
Fauntleroy Ferry Terminal	Vashon Ferry Terminal
2:45	3:03
5:45	6:05
5:45	6:05

Vashon Heights	Vashon	Valley Ctr P&R	Ellisport	Burton	Dockton	Tahlequah
Vashon Ferry Terminal	Vashon Hwy SW & 120th St	Vashon Hwy SW & SW Bank Rd	Vashon Hwy SW & SW 204th St	Dockton Rd SW & Ellisport Rd	Vashon Hwy SW & SW Burton Dr	99th Ave SW & SW 264th St
<b>CONTINUED SERVICE from DOWNTOWN</b>						
3:03	3:07†	3:15	3:19†	—	3:26	—
6:05	6:09†	6:20	6:24†	—	6:31	—
6:05	6:09†	6:18	6:22†	6:25†	—	6:38†

## Holiday Information/ Información sobre feriados

There is no service on routes 116 or 119 on week-ends or the following holidays. The Sunday schedule for Route 118 will be operated on the following holidays. *No hay servicio en las rutas 116 o 119 durante los fines de semana o los siguientes feriados. El horario de domingo ifor 118 de la ruta será operado en los siguientes feriados:*

Thanksgiving	Nov. 22
Día de acción de gracias	el 22 de noviembre
Christmas	Dec. 25
Navidad	el 25 de diciembre
New Year	Jan. 1, 2019
Año nuevo	el 1 de enero de 2019

## Metro Customer Services

Customer Service (general information, trip planning, comments and lost & found)  
Seattle metro calling area ..... 206-553-3000  
Toll Free ..... 1-800-542-7876  
Hearing impaired ..... WA Relay: 711  
Metro website / Trip Planner  
..... www.kingcounty.gov/metro  
Next Bus? Text your stop # to ..... 62550  
Carpool/Vanpool ..... 206-625-4500  
Hearing Impaired ..... WA Relay: 1-800-833-6388

Community Transit ..... 1-800-562-1375  
Pierce Transit ..... 1-800-562-8109

## How to Pay

At all times, pay your fare when you board the bus. Pay with cash (exact fare; drivers do not carry change), ticket or with a convenient regional ORCA card. Show your activated Transit GO Ticket (mobile ticket) or valid transfer to the driver. Metro transfers are valid on Metro, only. See "How to pay" on Metro's website for more information.

Pague su pasaje al abordar el autobús. Pague en efectivo (cantidad exacta; los conductores no tienen cambio), con tarjeta regional ORCA o muestre su boleto. Muestre su Transit GO Ticket activado (boleto electrónico) o su boleto transferible al conductor. Las transferencias son válidas sólo en Metro. Para mayor información, vea "Cómo pagar" en la página web de Metro.

## What To Pay

Adults (19 and older)	\$2.75
Youth (6-18 yrs)	\$1.50
ORCA LIFT Fare*	\$1.50
RRFP cardholders (registered seniors, Medicare, disabled)	\$1.00
Children (thru age 5)	Four may ride free with person paying adult fare

\*Income Qualified

## Cuánto pagar

Adultos (19 años y mayor)	\$2.75
Jóvenes (6-18 años)	\$1.50
Tarifa ORCA LIFT*	\$1.50
Titulares de tarjetas RRFP (personas mayores registradas, Medicare, discapacitados)	\$1.00
Niños (hasta los 5 años)	Pueden viajar hasta cuatro con una persona que pague la tarifa de adulto.

\*Ingresos que reúnan los requisitos



**Interpreter**  
206-553-3000

Intérpretes	පද්‍රා හත්පලයා
Переводчик	සිටරප්ප්ටර
Перекладач	翻譯員
Turjubaan	통역사
Thông Dịch Viên	

♻️ This paper uses minimum 30% post-consumer fibers; acid and chlorine free. Inks: Environmentally sensitive vegetable-based.

TRANSFER to FERRY	
5:10	5:30
5:30B	5:52B
5:50	6:10
6:10	6:30
6:38B	7:00B
6:50	7:10
7:05	7:25
7:40B	8:02B
9:05	9:25
9:30	9:50
10:20	10:40
10:40	11:00
11:55	12:15
12:20	12:40
1:25	1:45
1:40	2:00
2:45	3:05
3:00	3:20
4:00	4:20
4:30B	4:52B
4:45	5:05
5:10	5:30
5:30B	5:52B
5:45	6:05
6:05	6:25
6:30B	6:52B
6:35	6:55
7:05	7:25
7:30	7:50
8:55	9:15
10:20	10:40

AM – Lighter Type  
PM – Darker Type

TRANSFER to ROUTE 118 or 119 SHUTTLE										
Route	Vashon Ferry Terminal	Vashon Hwy SW & 120th St	Vashon Hwy SW & SW Bank Rd	Vashon Hwy SW & SW 204th St	Dockton Rd SW & Ellisport Rd	Vashon Hwy SW & SW Burton Dr	99th Ave SW & SW 264th St	Tahlequah Ferry Terminal		
118	5:14	5:17	5:23	5:26	—	5:33	—	—		
119	5:30D	5:33D	5:39	5:42D	5:45D	—	5:52	—		
118	5:45	5:48†	5:54	5:57†	—	6:04	—	6:13†		
118	6:00	6:03	6:09	6:13	—	6:19	—	—		
118	6:30	6:33†	6:39	6:43†	—	6:50	—	6:59†		
119	6:55D	6:58D	7:04	7:08D	7:11D	—	7:18	—		
118	7:15	7:18	7:24	7:28	—	7:35	—	7:45		
118	8:05	8:08	8:14	8:18	—	8:25	—	8:35		
119	8:11D	8:14D	8:20	8:24D	8:27D	—	8:34	—		
118	9:50	9:53	9:59	10:03	—	10:10	—	10:20		
118	10:40	10:43	10:49	10:53	—	11:00	—	—		
118	11:00	11:02	11:06	—	—	—	—	—		
119	12:44D	12:47D†	12:55	12:59D†	1:02D†	—	1:11†	—		
118	2:05	2:08	2:16	2:20	—	2:27	—	—		
119	3:30	3:34†	3:43	3:47†	3:50†	—	4:00†	—		
118	4:20	4:24	4:32	4:36	—	4:43	—	—		
119	5:00	5:04†	5:13	5:17†	5:20†	—	5:33†	—		
118	5:05	5:09†	5:17	5:21†	—	5:28	—	5:39†		
118	5:30	5:34	5:43	5:47	—	5:54	—	—		
118	6:25	6:29	6:38	6:42	—	6:50	—	—		
118	7:00	7:03†	7:12	7:16†	—	7:23	—	7:35†		
118	7:50G	7:53G†	8:01	8:05G†	8:08G†	8:14	—	8:24†		
118	9:15G	9:18G	9:26	9:30G	9:33G	9:39	—	—		

AM – Lighter Type  
PM – Darker Type

## Metro Customer Service 206-553-3000

## 118 SATURDAY/Sábado

To TAHLEQUAH →

Vashon Heights	Vashon	Burton	Tahlequah
Vashon Ferry Terminal	Vashon Hwy SW & SW 120th St	Vashon Hwy SW & SW Bank Rd	Vashon Hwy SW & SW Burton Dr
<b>ROUTE 118 SHUTTLE</b>			
9:50	9:53	10:00	10:09
10:50	10:53	11:00	11:09
12:25	12:28	12:35	12:44
1:45	1:48	1:55	2:04
2:50	2:53	3:00	3:09
4:25	4:28	4:35	4:44
5:15	5:18	5:25	5:34
6:25	6:28	6:35	6:44

AM – Lighter Type  
PM – Darker Type

## 118 SUNDAY/Domingo

To TAHLEQUAH →

Vashon Heights	Vashon	Burton	Tahlequah
Vashon Ferry Terminal	Vashon Hwy SW & SW 120th St	Vashon Hwy SW & SW Bank Rd	Vashon Hwy SW & SW Burton Dr
<b>ROUTE 118 SHUTTLE</b>			
9:50	9:53	10:00	10:09
10:50	10:53	11:00	11:09
12:25	12:28	12:35	12:44
1:45	1:48	1:55	2:04
2:50	2:53	3:00	3:09
4:25	4:28	4:35	4:44
5:15	5:18	5:25	5:34
6:25	6:28	6:35	6:44

AM – Lighter Type  
PM – Darker Type

## Timetable Symbols

- B** - Passenger-only ferry (operated by King County Marine Division) between downtown Seattle (Pier 50) and Vashon Island.
- D** - Does not serve Gold Beach. Service stays on Dockton Rd SW.
- G** - Serves Ellisport and Portage via SW 204th, SW Ellisport Rd, Dockton Rd SW, Portage Way SW and SW Quartermaster Dr.
- † - Estimated time. *Tiempo estimado.*

## Accessible Formats

People with disabilities who need this information in accessible formats may call 206-477-6066 (voice) or WA Relay: 711.

## Bike & Ride

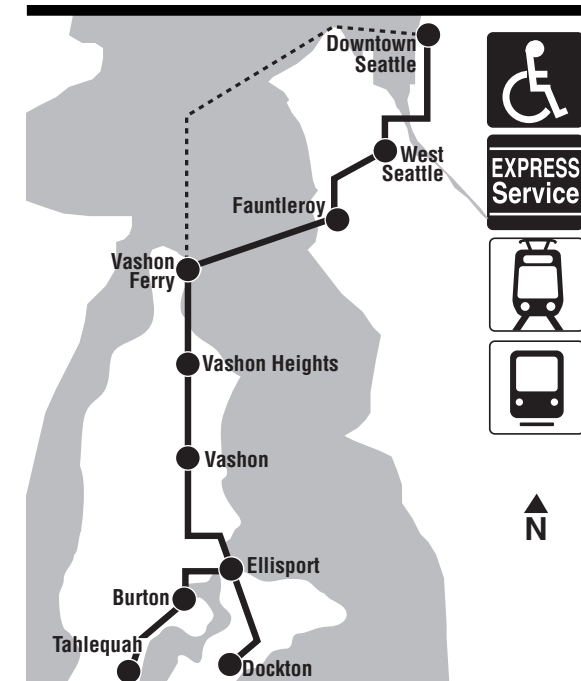
Metro buses have bike racks that hold three bikes. The racks are easy to use at no extra cost. You may load or unload your bike anytime at all regular Metro bus stops, including downtown Seattle and the transit tunnel.

# 116, 118, 119

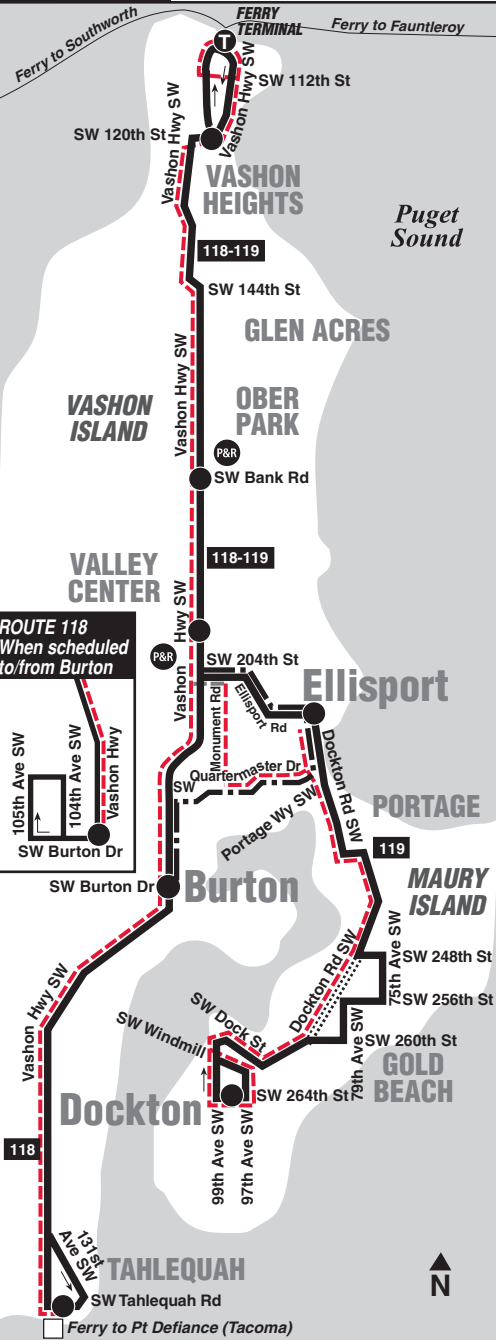
Vashon Island, Fauntleroy, West Seattle, Downtown Seattle

September 22, 2018 thru March 22, 2019

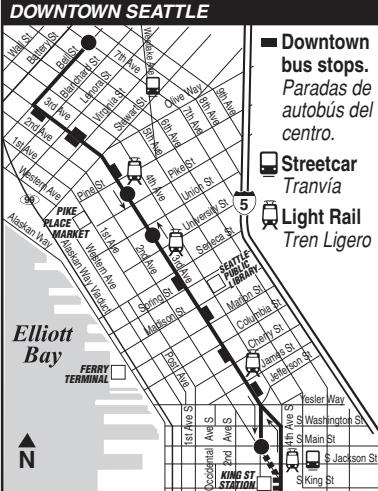
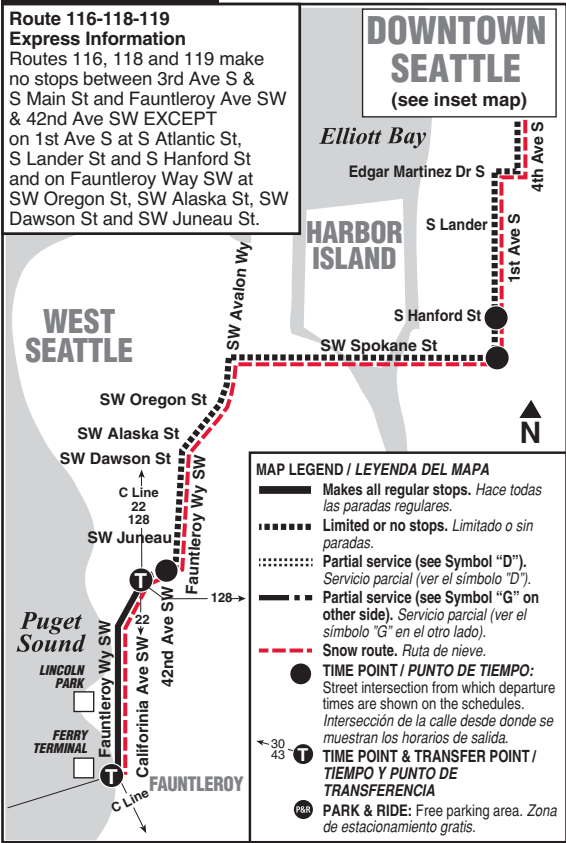
Del 22 de septiembre de 2018 al 22 de marzo de 2019.



**Routes 118, 119**



**Routes 116, 118, 119**



**Night Rider Tip**  
You can help drivers spot you when it is dark or during times of reduced visibility by wearing light-colored clothing and by standing in the most visible area of the bus stop. We don't want to miss you!

**Special Service Information**

Additional service is provided by the C-Line between downtown Seattle and the Fauntleroy Ferry Terminal, and Route 560 between Fauntleroy, White Center, Burien, Sea-Tac Airport, Renton and Bellevue. Please refer to the C-Line timetable or Sound Transit's Route Maps & Schedules booklet for schedule information.

Routes 118 and 119 are scheduled to serve posted stops. On Vashon Island, they may also be flagged anywhere along the route where there are no regularly posted stops and it is safe to stop.

**Timetable Symbols**

- B** - King County Water Taxi (passenger-only vessel) between downtown Seattle (Pier 50) and Vashon Island.
- C** - Board the RapidRide C Line across the street from ferry terminal (northbound on Fauntleroy Way). Arrives downtown Seattle at 3rd Ave & Pike St.
- D** - Does not serve Gold Beach. Service stays on Dockton Rd SW.
- F** - Bus travels via Vashon Hwy to S 204th St only.
- K** - Board Route 116 across the street from ferry terminal (northbound on Fauntleroy Way). This trip originates from SW Brace Point Dr & SW Wildwood Pl.

**Símbolos del programa**

‡ - Estimated time. *Tiempo estimado.*

**118 SATURDAY/Sábado**

To VASHON →

Tahlequah Ferry Terminal	Burton SW & SW Burton Dr	Vashon SW & SW Bank Rd	Vashon Heights SW & SW 120th St	Vashon Ferry Terminal
<b>ROUTE 118 SHUTTLE</b>				
—	10:15	10:24	10:31	10:34
11:40	11:48	11:57	<b>12:04</b>	<b>12:07</b>
<b>1:10</b>	<b>1:18</b>	<b>1:27</b>	<b>1:34</b>	<b>1:37</b>
—	<b>2:18</b>	<b>2:27</b>	<b>2:34</b>	<b>2:37</b>
<b>3:35</b>	<b>3:43</b>	<b>3:52</b>	<b>3:59</b>	<b>4:02</b>
—	<b>4:51</b>	<b>5:00</b>	<b>5:07</b>	<b>5:10</b>
<b>5:50</b>	<b>5:58</b>	<b>6:07</b>	<b>6:14</b>	<b>6:17</b>

AM – Lighter Type    PM – Darker Type

**116, 118, 119 WEEKDAY/Entre semana**

To SEATTLE →

Route	Tahlequah Ferry Terminal	Dockton 99th Ave SW & SW 264th St	Burton Vashon Hwy SW & SW Burton Dr	Ellisport Dockton Rd SW & SW Ellipsoid Rd	Valley Center Park & Ride Vashon Hwy SW & SW 204th St	Vashon Vashon Hwy SW & SW Bank Rd	Vashon Heights Vashon Hwy SW & SW 120th St	Vashon Ferry Terminal
<b>DIRECT SERVICE to DOWNTOWN</b>								
119	—	6:15	—	6:31	6:35	6:39	6:47	6:53
118	6:28	—	6:40	—	6:45	6:50	6:59	7:05
118	8:18	—	8:30	—	8:35	8:40	8:49	8:55

ROUTE 118 and 119 SHUTTLES								
118	—	—	4:15	—	4:20	4:24	4:29	4:34
118	4:36	—	4:47	—	4:52	4:57	5:05	5:09
119	—	5:00	—	5:11	5:14	5:19	5:29	5:33
118	—	—	5:41	—	5:46	5:51	6:01	6:05
118	—	—	6:02	—	6:07	6:12	6:22	6:26
118	—	—	6:25	—	6:30	6:35	6:44	6:48
118	7:10	—	7:22	—	7:27	7:32	7:41	7:46
119	—	7:27	—	7:43	7:46	7:51	8:00	8:05
118	8:45	—	8:57	—	9:02	9:07	9:16	9:21
119	—	8:54	—	9:08	9:11	9:16	9:25	9:30
119	—	9:54D	—	10:03	10:06	10:11	10:20	10:25
118	10:28	—	10:37	—	10:43	10:48	10:57	11:00
118	11:46	—	11:57	—	<b>12:02</b>	<b>12:07</b>	<b>12:16</b>	<b>12:19</b>
119	—	<b>1:16D</b>	—	<b>1:25</b>	<b>1:28</b>	<b>1:33</b>	<b>1:42</b>	<b>1:47</b>
118	—	—	<b>2:53</b>	—	<b>2:58</b>	<b>3:03</b>	<b>3:10</b>	<b>3:15</b>
118	—	—	—	—	—	<b>3:58</b>	<b>4:05</b>	<b>4:10</b>
118	<b>4:00</b>	—	<b>4:08</b>	—	<b>4:13</b>	<b>4:18</b>	<b>4:25</b>	<b>4:30</b>
119	—	<b>4:18</b>	—	<b>4:32</b>	<b>4:35</b>	<b>4:40</b>	<b>4:48</b>	<b>4:53</b>
118	—	—	<b>4:49</b>	—	<b>4:54</b>	<b>4:59</b>	<b>5:06</b>	<b>5:09</b>
119	—	<b>5:49D</b>	—	<b>5:56</b>	<b>5:59</b>	—	—	—
118	—	—	<b>6:00</b>	—	<b>6:05</b>	<b>6:09</b>	<b>6:16</b>	<b>6:20</b>
118	<b>5:57</b>	—	<b>6:05</b>	—	<b>6:10</b>	<b>6:14</b>	<b>6:21</b>	<b>6:26</b>
118	—	—	<b>6:56</b>	—	<b>7:01</b>	<b>7:05</b>	<b>7:12</b>	<b>7:17</b>
118	<b>6:55</b>	—	<b>7:03</b>	—	<b>7:08</b>	<b>7:12</b>	<b>7:19</b>	<b>7:25</b>
119	—	<b>6:53</b>	—	<b>7:06</b>	<b>7:09</b>	<b>7:13</b>	<b>7:20</b>	<b>7:25</b>
118	<b>7:44</b>	—	<b>7:52</b>	—	<b>7:57</b>	<b>8:01</b>	<b>8:07</b>	<b>8:13</b>
118	<b>8:44</b>	—	<b>8:51</b>	—	<b>8:56</b>	<b>9:00</b>	<b>9:06</b>	<b>9:10</b>
118	—	—	<b>9:40F</b>	—	<b>9:45F</b>	—	—	—

AM – Lighter Type    PM – Darker Type

**118 SUNDAY/Domingo**

To VASHON →

Tahlequah Ferry Terminal	Burton SW & SW Burton Dr	Vashon SW & SW Bank Rd	Vashon Heights SW & SW 120th St	Vashon Ferry Terminal
<b>ROUTE 118 SHUTTLE</b>				
—	10:15	10:24	10:31	10:34
11:40	11:48	11:57	<b>12:04</b>	<b>12:07</b>
<b>1:10</b>	<b>1:18</b>	<b>1:27</b>	<b>1:34</b>	<b>1:37</b>
—	<b>2:18</b>	<b>2:27</b>	<b>2:34</b>	<b>2:37</b>
<b>3:35</b>	<b>3:43</b>	<b>3:52</b>	<b>3:59</b>	<b>4:02</b>
—	<b>4:51</b>	<b>5:00</b>	<b>5:07</b>	<b>5:10</b>
<b>5:50</b>	<b>5:58</b>	<b>6:07</b>	<b>6:14</b>	<b>6:17</b>

AM – Lighter Type    PM – Darker Type

**Night Stop Program**

For your added safety at night, you may request to exit the bus at a location along your route other than a regular bus stop. To do so, please go to the front of the bus and ask your driver at least one block before your desired stop. Safety considerations will determine if the driver can comply with your request. Night Stop service is available only from 8 pm to 5 am and is for dropping off riders only. Night Stop is not provided in downtown Seattle.

**Schedule Revisions**

Washington State Ferry schedules are subject to change without notice. If significant bus schedule revisions are required to continue to make ferry connections, Metro will notify customers as soon as possible.

**Snow/Emergency Service**

**Servicio de emergencia/nieve**  
During most snow conditions, these routes will operate via the snow routing shown in this timetable. In the rare event that Metro declares an emergency, they will not operate. Visit [kingcounty.gov/metro/snow](http://kingcounty.gov/metro/snow) and sign up for Transit Alerts to stay informed during adverse conditions. *Durante la mayoría de las condiciones de nieve, estas rutas operarán por las rutas para nevadas que se muestran en este programa. En el caso poco frecuente que Metro declare una emergencia, no operarán. Visite [kingcounty.gov/metro/snow](http://kingcounty.gov/metro/snow) y regístrese para recibir Alertas de tránsito y mantenerse informado durante las condiciones adversas.*

**Puget Sound Crossing via Washington State Ferries**

Vashon Ferry Terminal	Fauntleroy Ferry Terminal
7:00	7:20
7:20	7:40
9:00	9:20

**Fauntleroy**

Fauntleroy Ferry Terminal	Fauntleroy Way SW & Morgan St	Calif Ave SW & Fauntleroy Way SW	1st Ave S & Spokane St	3rd Ave S & Union St	3rd Ave S & Pike St
7:20	7:26‡	—	7:42‡	8:00‡	—
7:40	7:46‡	—	8:02‡	8:21‡	—
9:20	9:25‡	—	9:39‡	9:58‡	—

**BUS BOARDS FERRY**

TRANSFER to FERRY	TRANSFER to ROUTE 116 or C Line
4:40	5:00
5:20	5:40
5:45	6:05
6:10B	6:32B
6:20	6:40
6:40	7:00
7:00	7:20
7:10B	7:32B
7:55	8:15
8:15	8:35
8:15B	8:37B
9:40	10:00

**TRANSFER to ROUTE 116 or C Line**

Route	TRANSFER to ROUTE 116 or C Line
C-Line	5:09C
116	5:40
116	6:05
116	6:39
116	6:40
116	7:00
116	7:20
116	7:25K
116	7:50K
116	8:02K
116	8:15
C-Line	8:48C
C-Line	10:14C
C-Line	11:02C
C-Line	1:02C
C-Line	2:14C
C-Line	3:58C
C-Line	5:05C
C-Line	5:39C
C-Line	6:09C
C-Line	7:05C
C-Line	8:18C
C-Line	9:03C
C-Line	10:33C

AM – Lighter Type    PM – Darker Type